

Wisconsin Amtrak Stations, Principal Through Routes, Other Routes, Access and Mileage, and Wisconsin State Patrol Non-emergency Assistance.

Map of Wisconsin with various symbols and legends for cities and villages, points of interest, and historical sites.

Wisconsin State Patrol Non-emergency Assistance map showing regional boundaries and contact information.

Wisconsin Historic Sites map highlighting various historical landmarks across the state.

Memorial Bridges and Memorial Highways map listing significant infrastructure projects.

County Location Index map showing the relative positions of Wisconsin's counties.

Table of County Location Index with columns for county names and their corresponding grid coordinates.

Index to Cities and Villages table listing city and village names, their populations, and grid coordinates.



Published at state expense by the Wisconsin Department of Transportation for free distribution

Governor Jim Doyle and First Lady Jessica Doyle



Dane County Farmers' Market

Welcome to Wisconsin

YOU'LL BE TOUCHED BY THE BEAUTY AND THE BOUNTY OF THE BADGER STATE. Local farmers' markets offer an endless variety of fresh and delicious foods, and Wisconsin's many food festivals are sure to please any palate. So whether you're a visitor or a lifelong resident, be sure to slow down and savor the flavor of Wisconsin.



The Holmen Corn Festival



Tapping trees for maple syrup



Fun in the pumpkin patch



Award-winning cheeses are produced throughout Wisconsin.



Time for the county fair!



Bayfield hosts Wisconsin's largest apple festival.

Wisconsin State Parks, Forests, Recreation Areas and Trails

For camping reservations, call 1.888.WIPARKS (947-2757) TTY: 800.274.7275 Web: www.dnr.state.wi.us/org/land/parks/

Table with columns for State Parks, Forests, & Recreation Areas and State Trails. Includes details like name, location, acreage, and amenities.




Sausage grillin' at Festa Italia, Madison



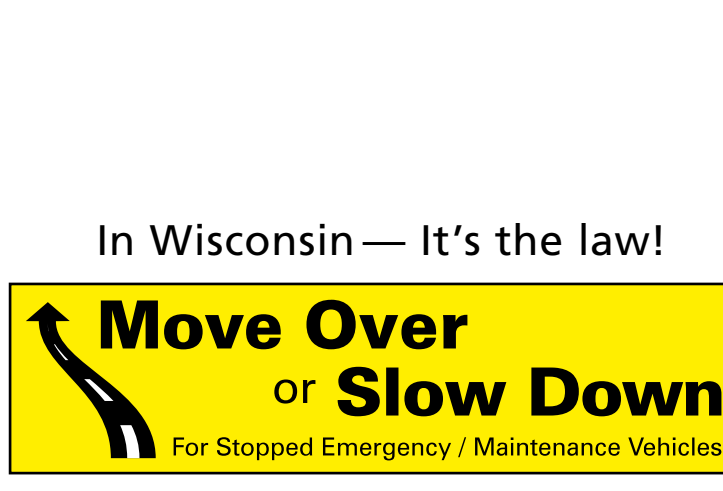
Cranberry harvesting in Monroe County



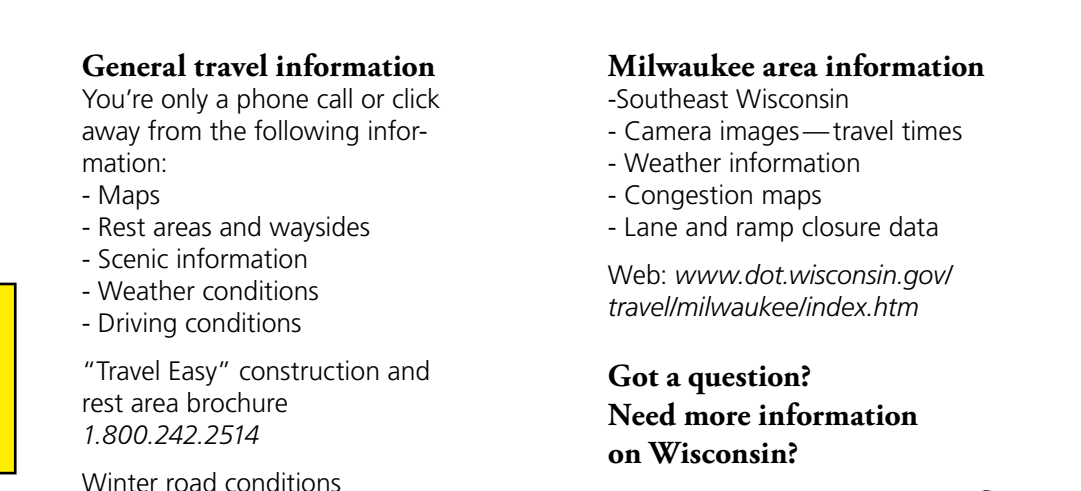
Feeding time on the farm



Wild rice harvesting on the Bad River Indian Reservation, Ashland County



Cherry-picking in Door County



Picking blueberries in Marathon County

General travel information

You're only a phone call or click away from the following information:

- Maps
- Rest areas and waysides
- Scenic information
- Weather conditions
- Driving conditions

Milwaukee area information

- Southeast Wisconsin
- Camera images - travel times
- Weather information
- Congestion maps
- Lane and ramp closure data

Web: www.dot.wisconsin.gov/travel/milwaukee/index.htm

Make Wisconsin Welcome Centers your entry point to a great vacation experience.

Located at major highway entrances to the state, they're a great place to stop for maps, travel information, trip planning, vacation ideas, or just a friendly smile and directions to the nearest restaurant.

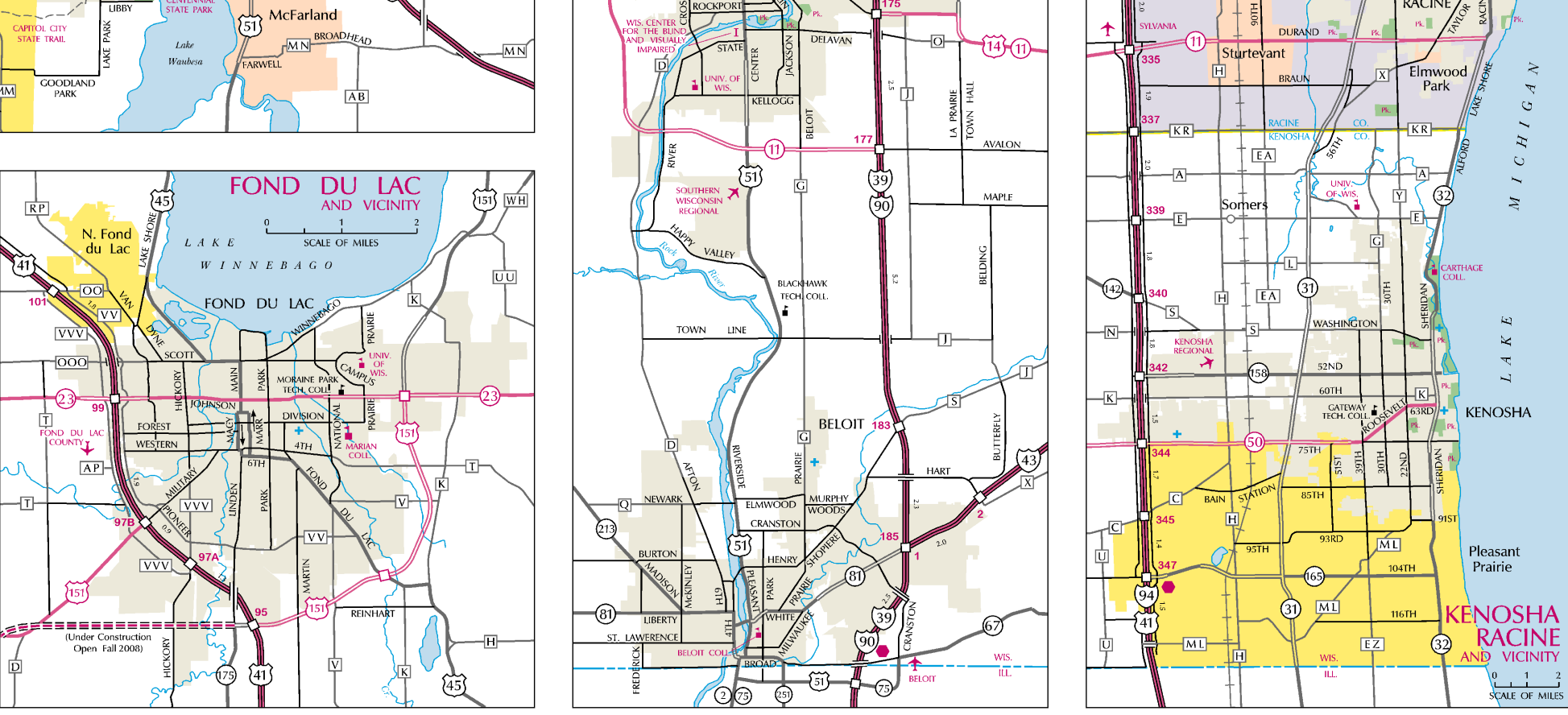
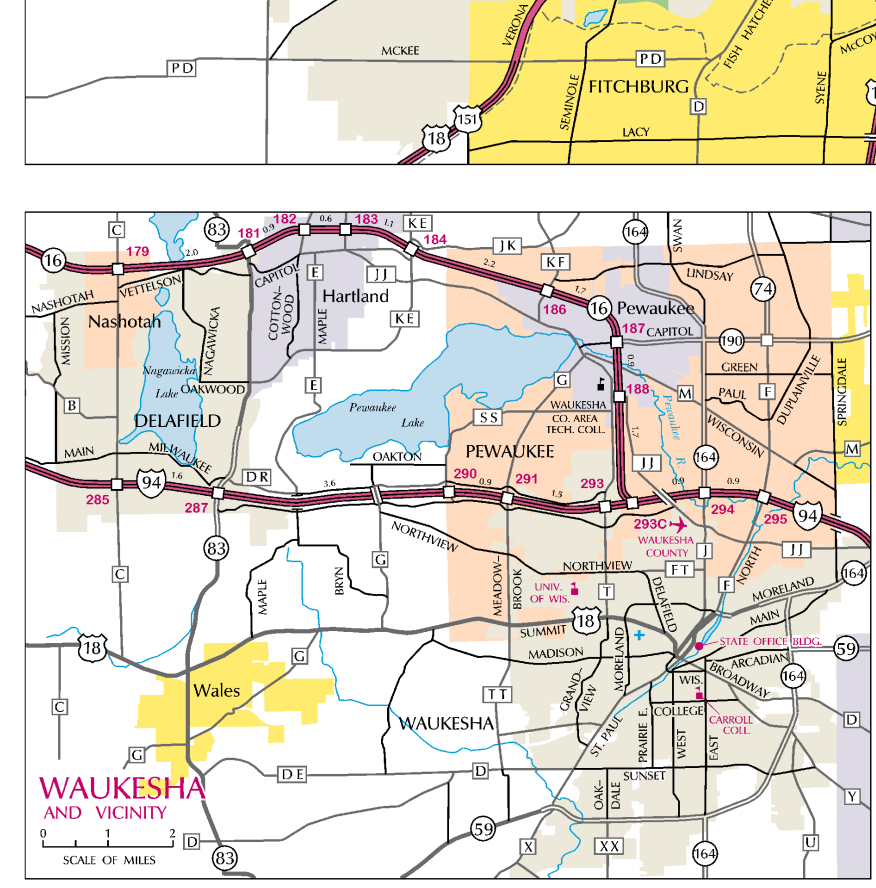
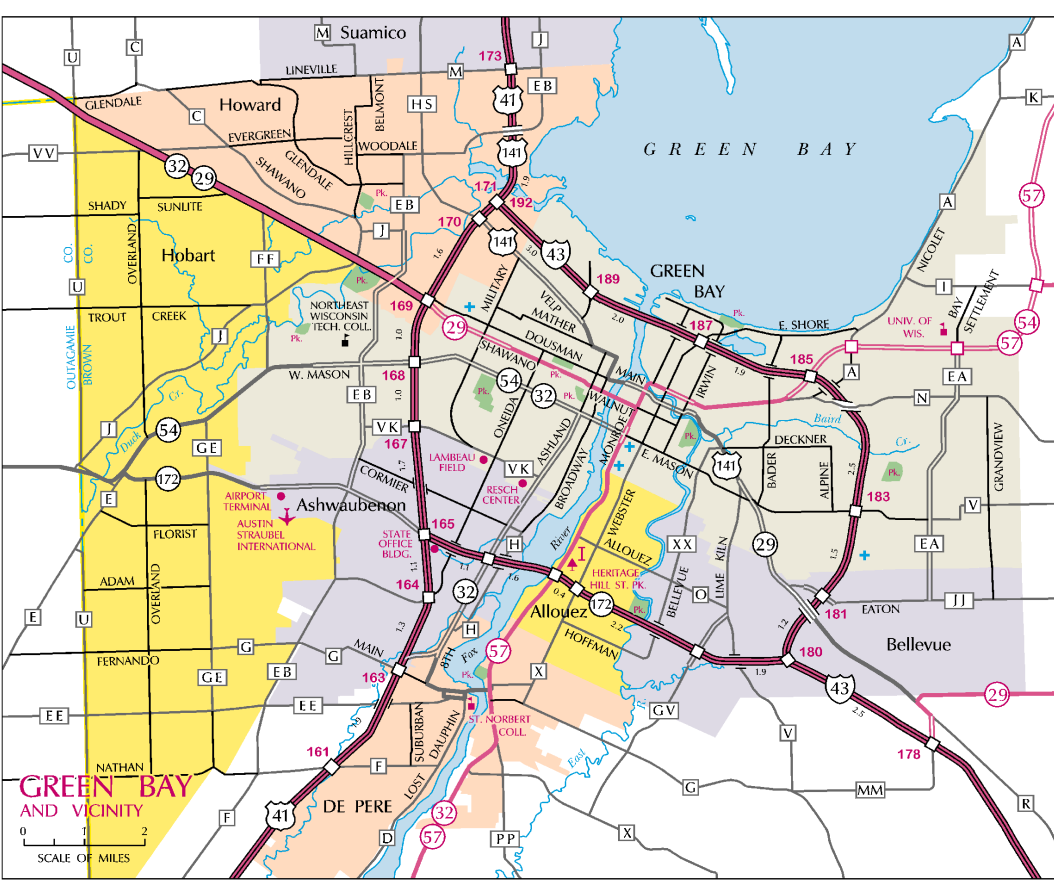
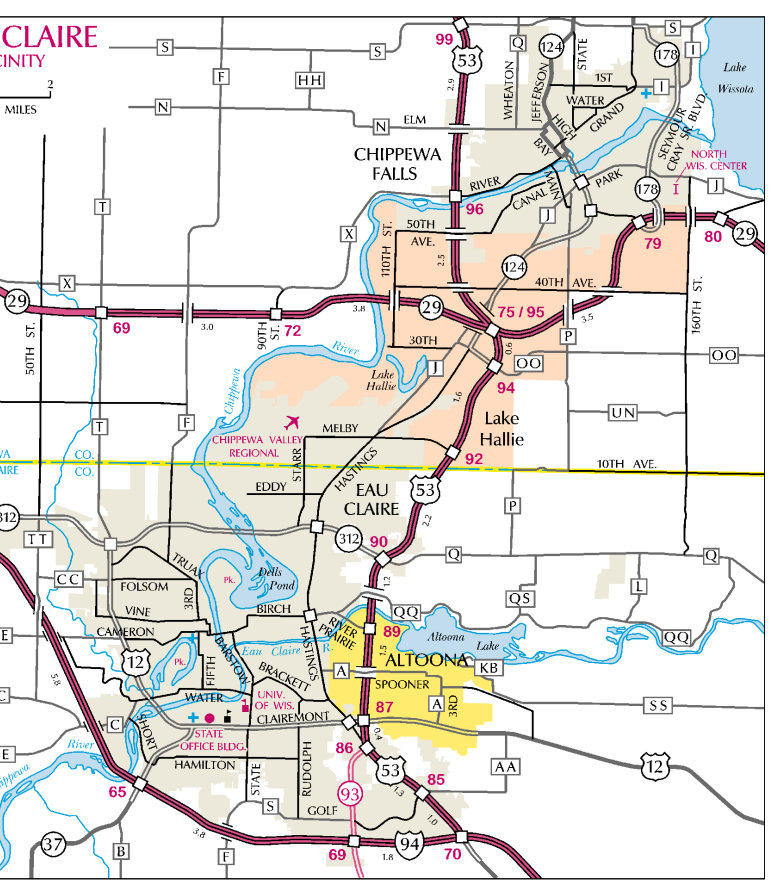
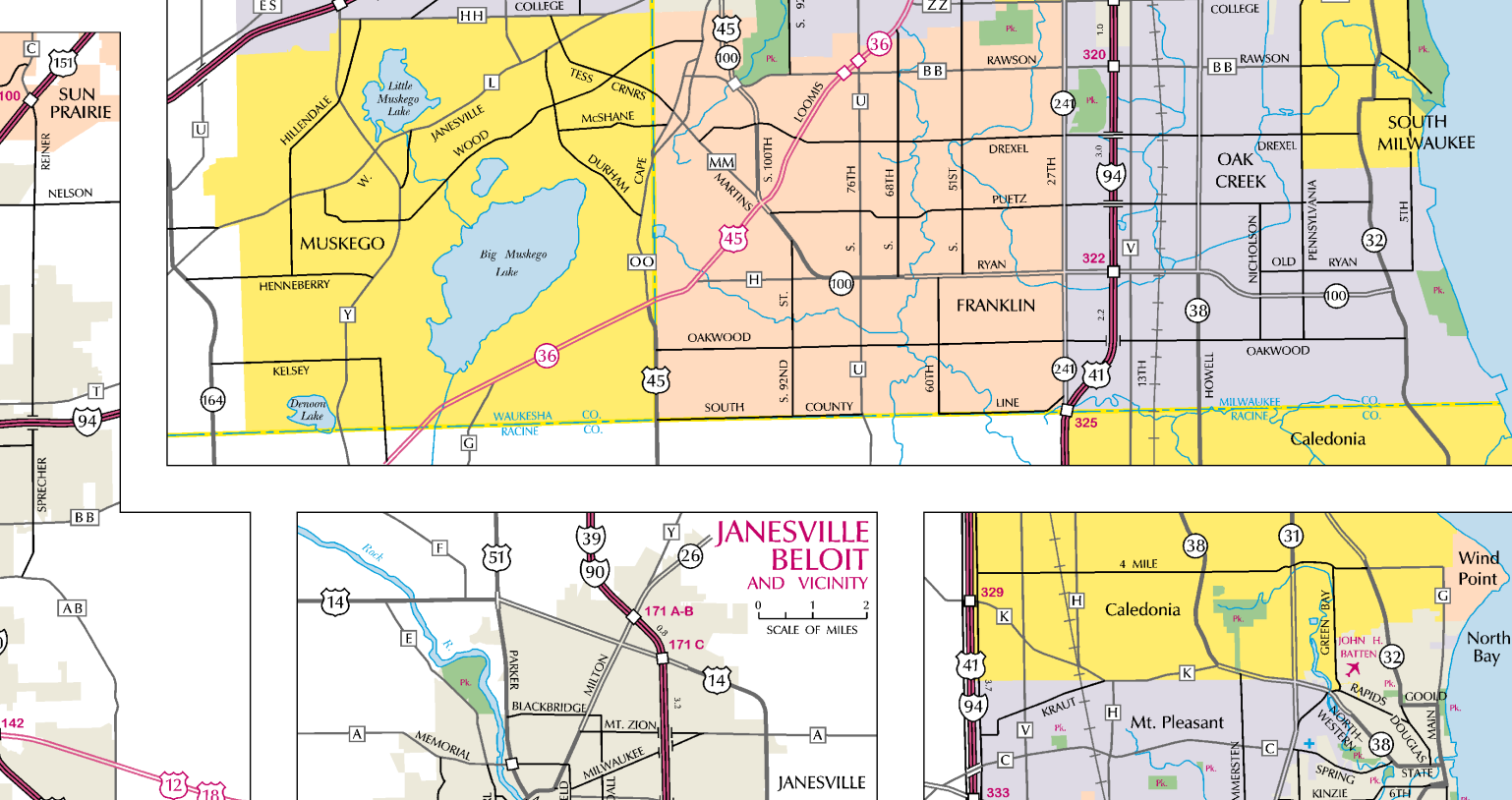
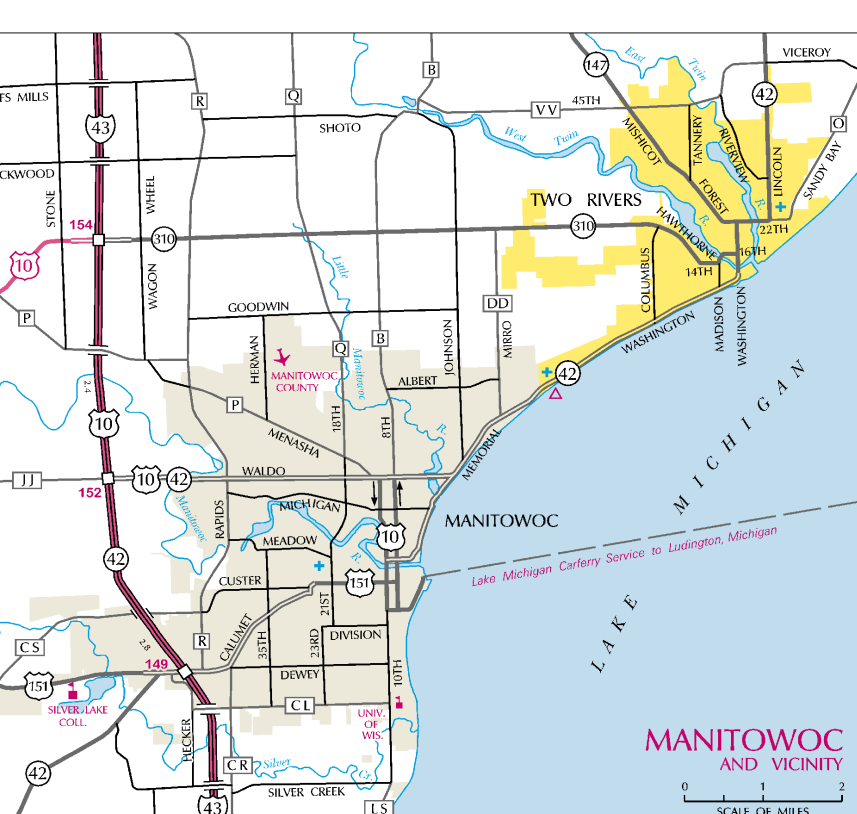
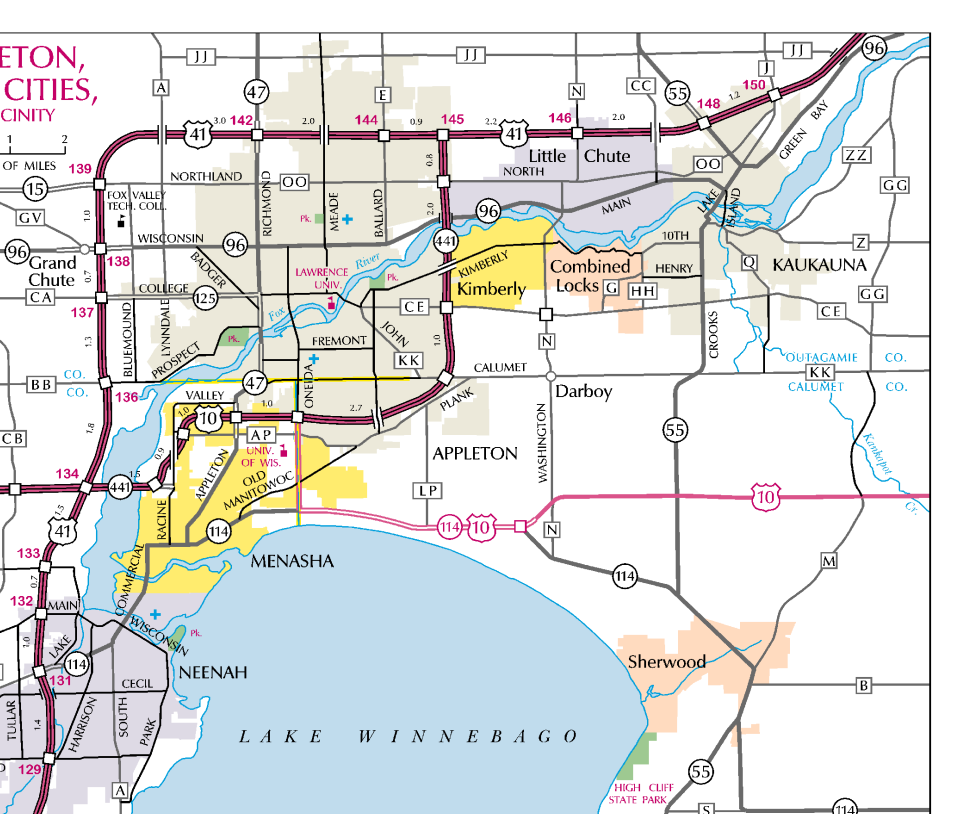
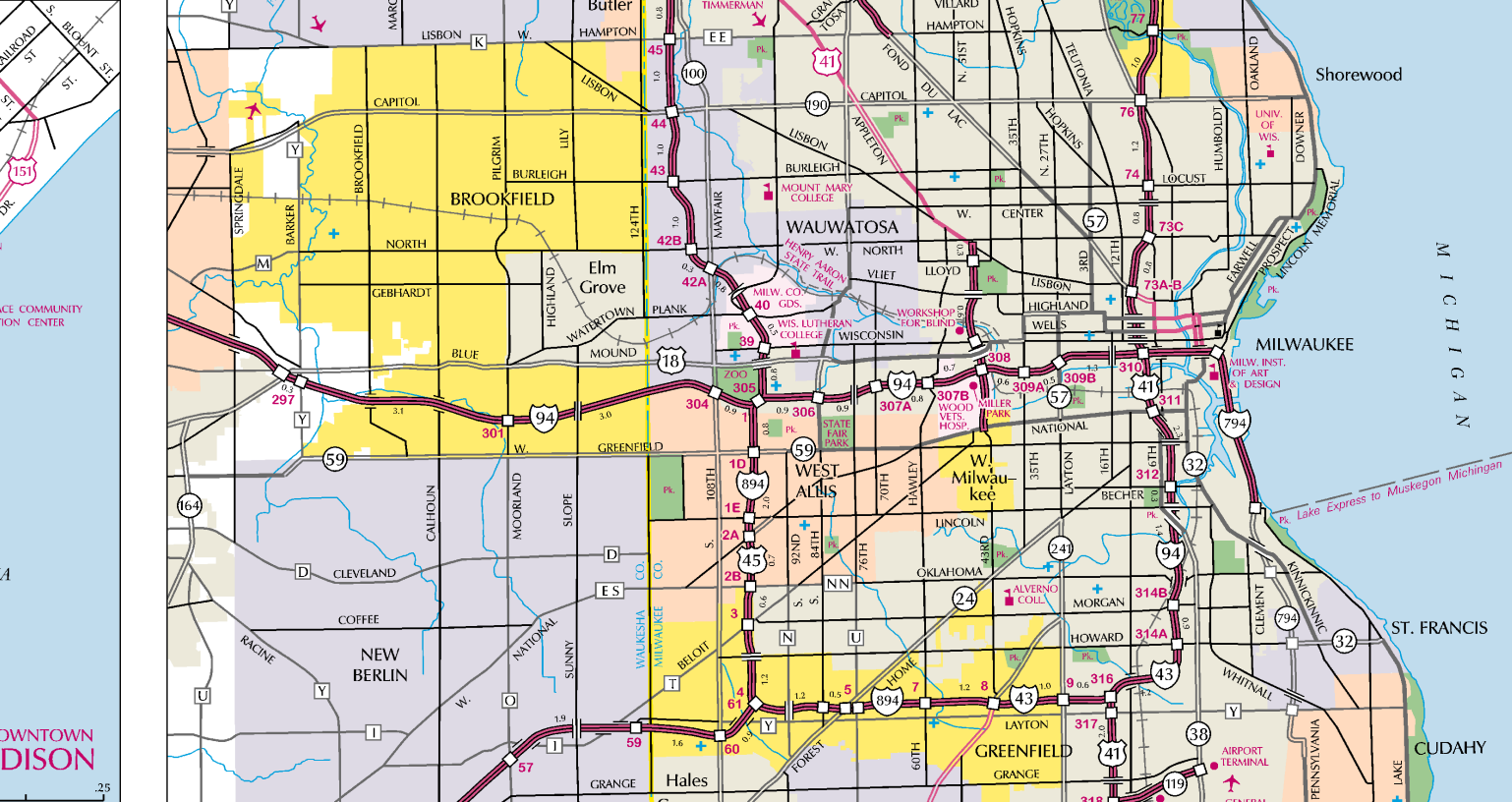
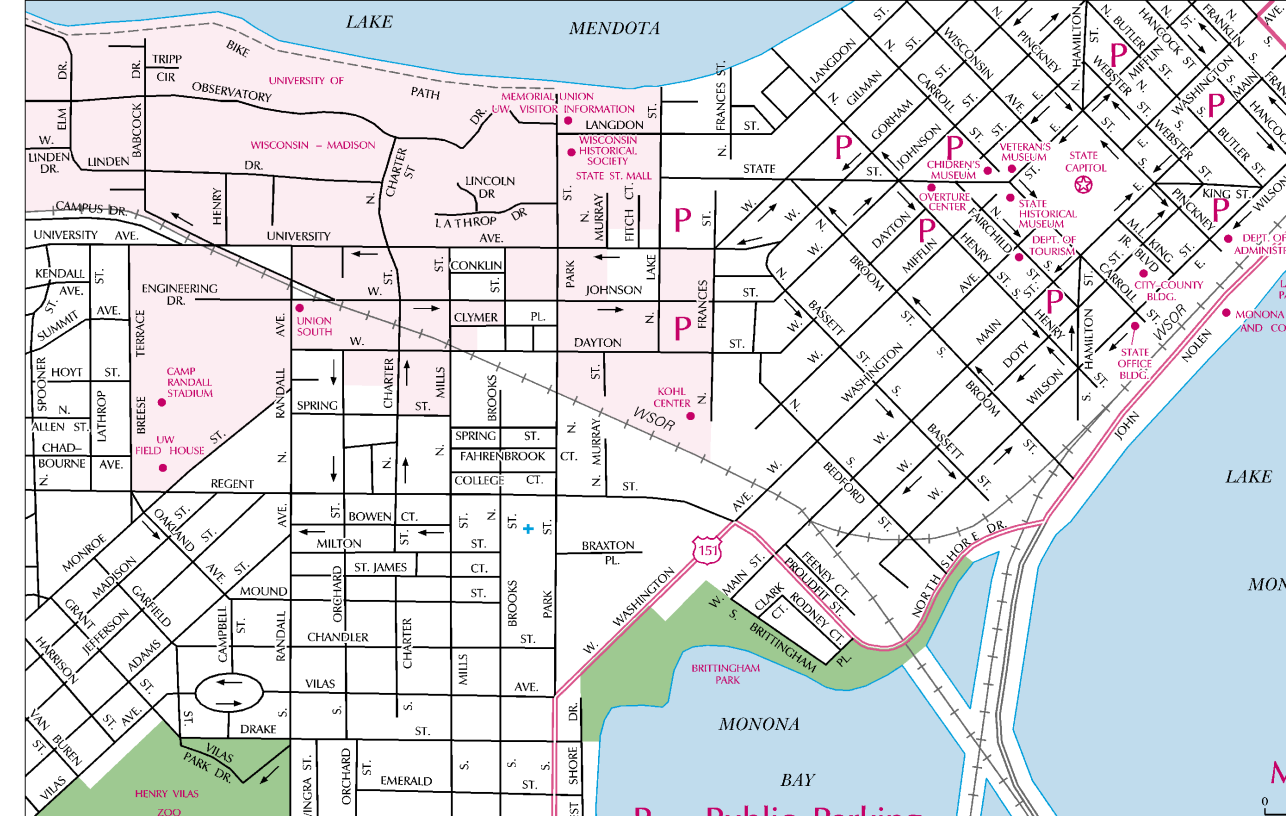
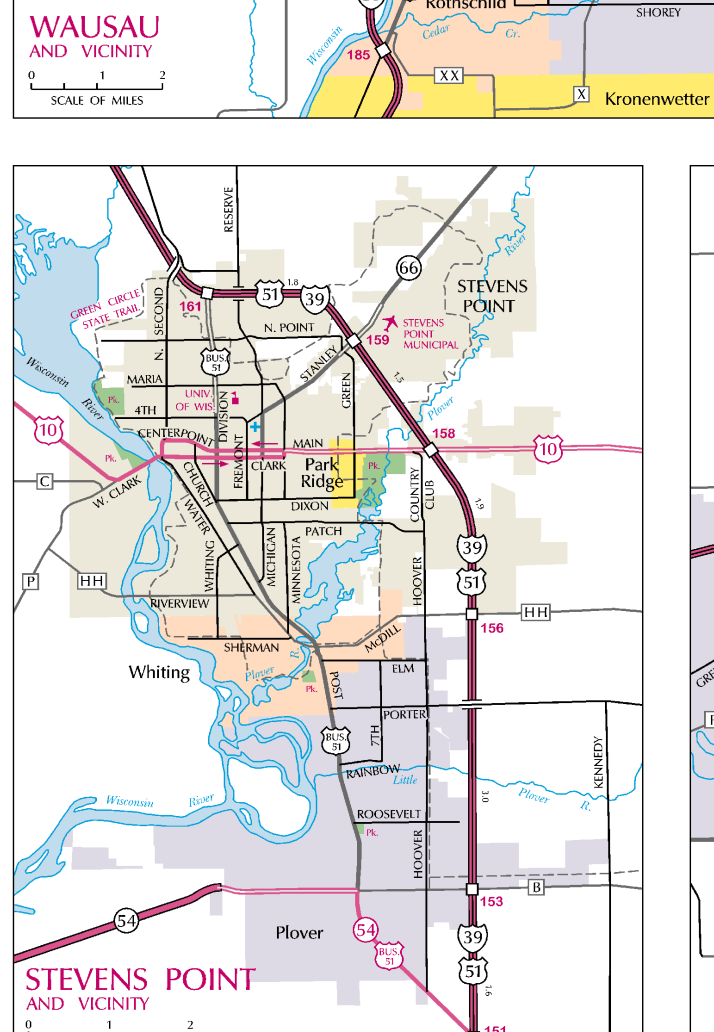
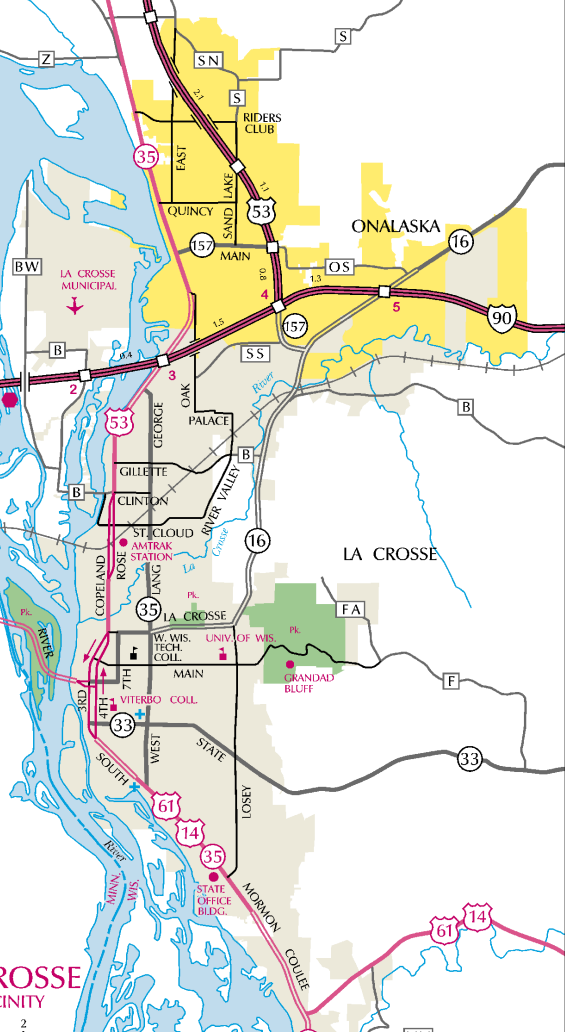
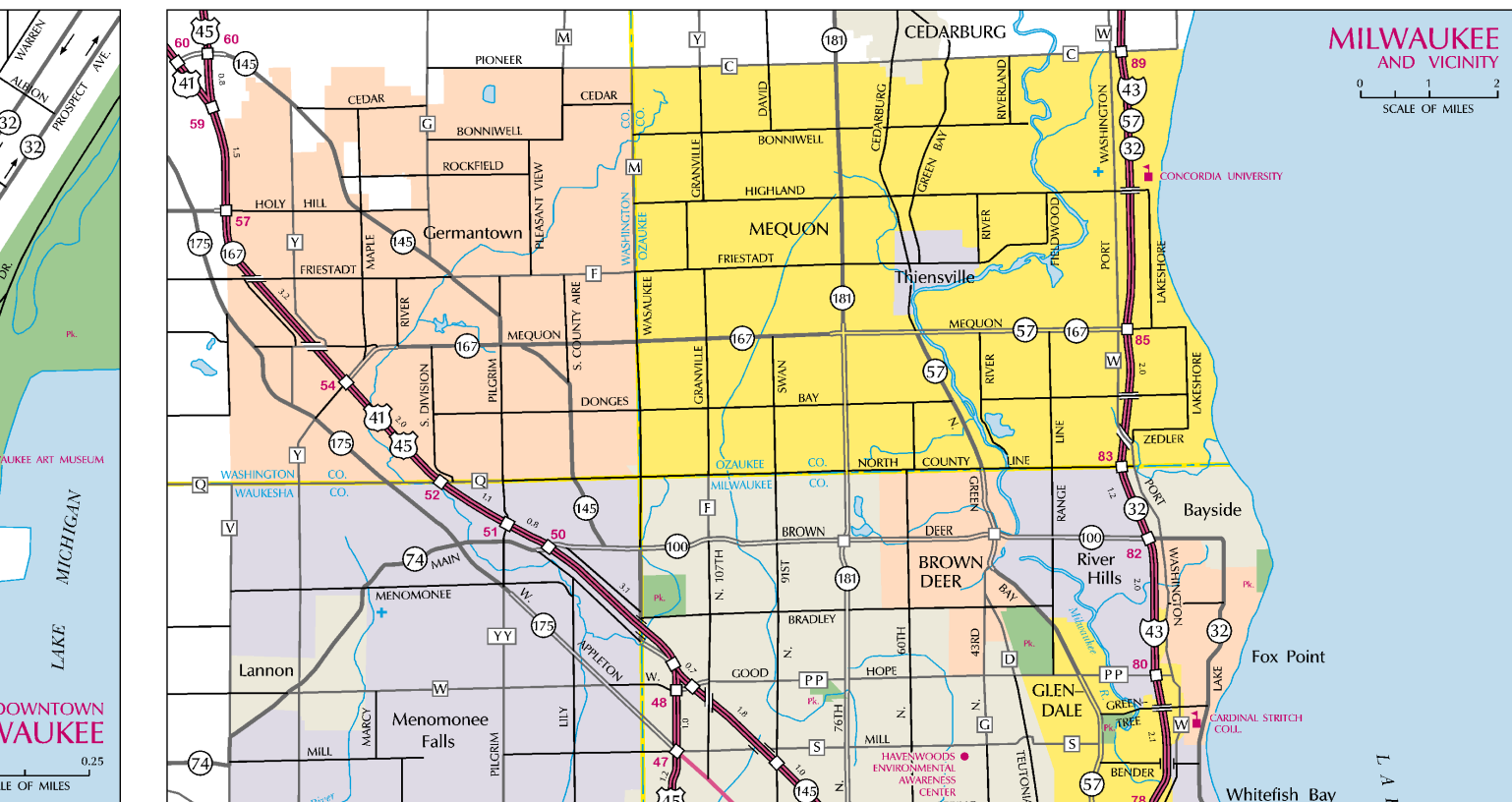
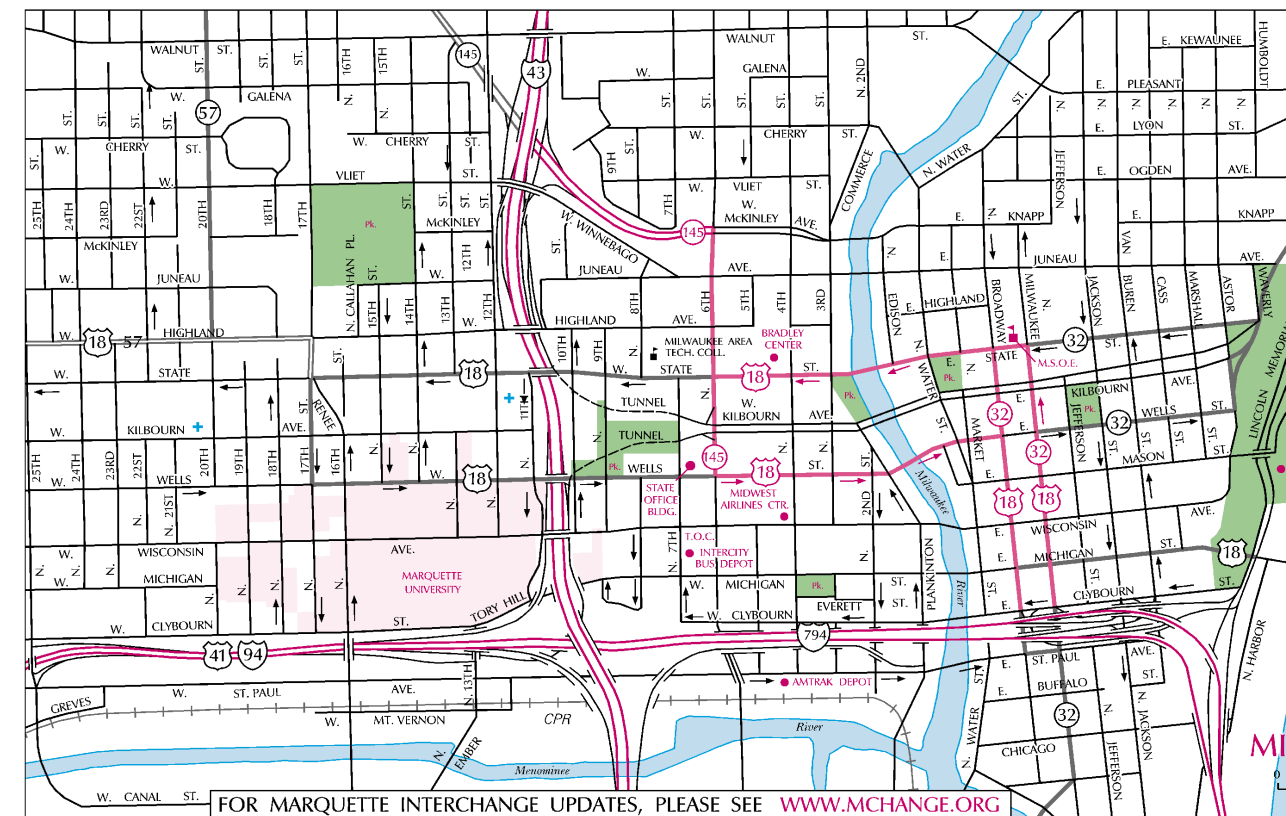
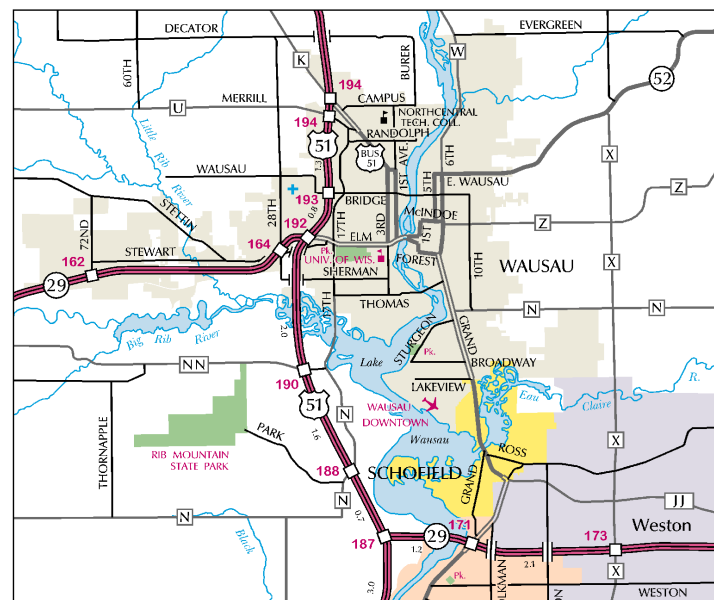
Get a question? Need more information on Wisconsin? Web: www.wisconsin.gov

Order free publications online at www.travelwisconsin.com or call toll-free 800.432.8747



Winter road conditions 1.800.ROADWIS (762.3947) Web: www.dot.wisconsin.gov/travel/index.htm

Photo credits: Wisconsin Department of Tourism, Wisconsin Department of Natural Resources, Wisconsin National Guard, Wisconsin Milk Marketing Board, Brian Malloy, R. J. and Linda Miller, Wisconsin Department of Agriculture, Trade and Consumer Protection.



WIPARKS has been used to suggest wildlife.