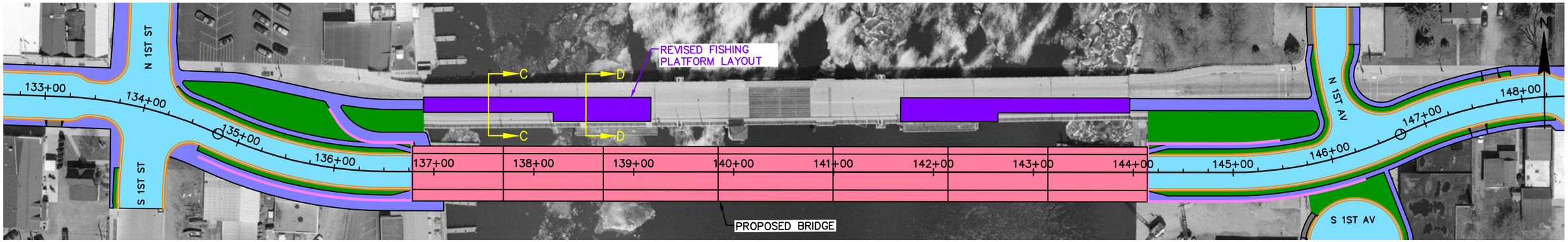

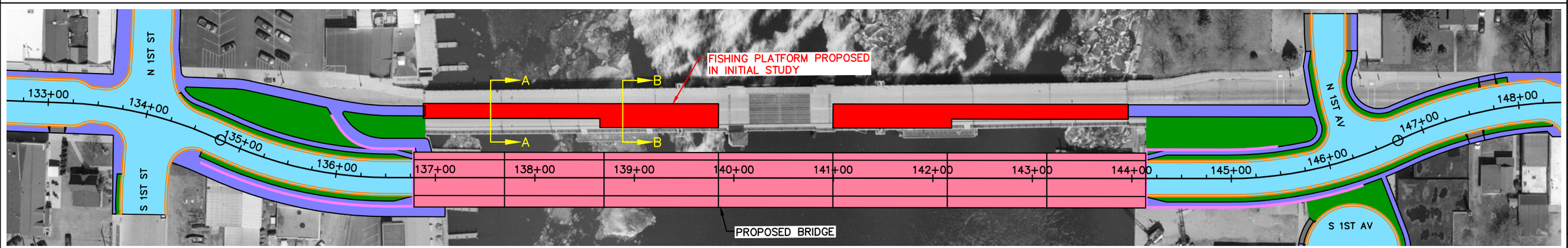

5

5

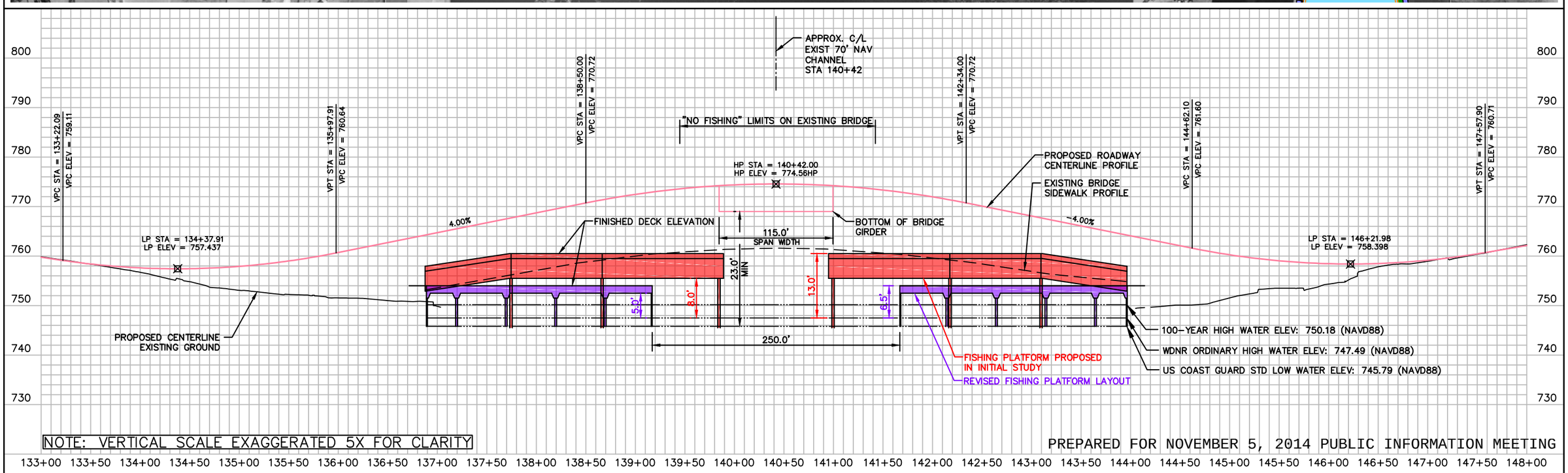

NOTE: VERTICAL SCALE EXAGGERATED 5X FOR CLARITY

PREPARED FOR NOVEMBER 5, 2014 PUBLIC INFORMATION MEETING

PROJECT NO: 6190-15-00	HWY: STH 116	COUNTY: WINNEBAGO	PRELIMINARY BRIDGE AND FISHING PLATFORM LAYOUT	SHEET	E

FILE NAME : F:\TR\JOBS\E2073A13\CIVIL 3D 2014\SHEETSOTHER\DISP-PIM-BRIDGEPP-116-61901571.DWG PLOT DATE : 10/28/2014 11:46 AM PLOT BY : OMNNI ASSOCIATES, INC -ANDREW WESTBROOK