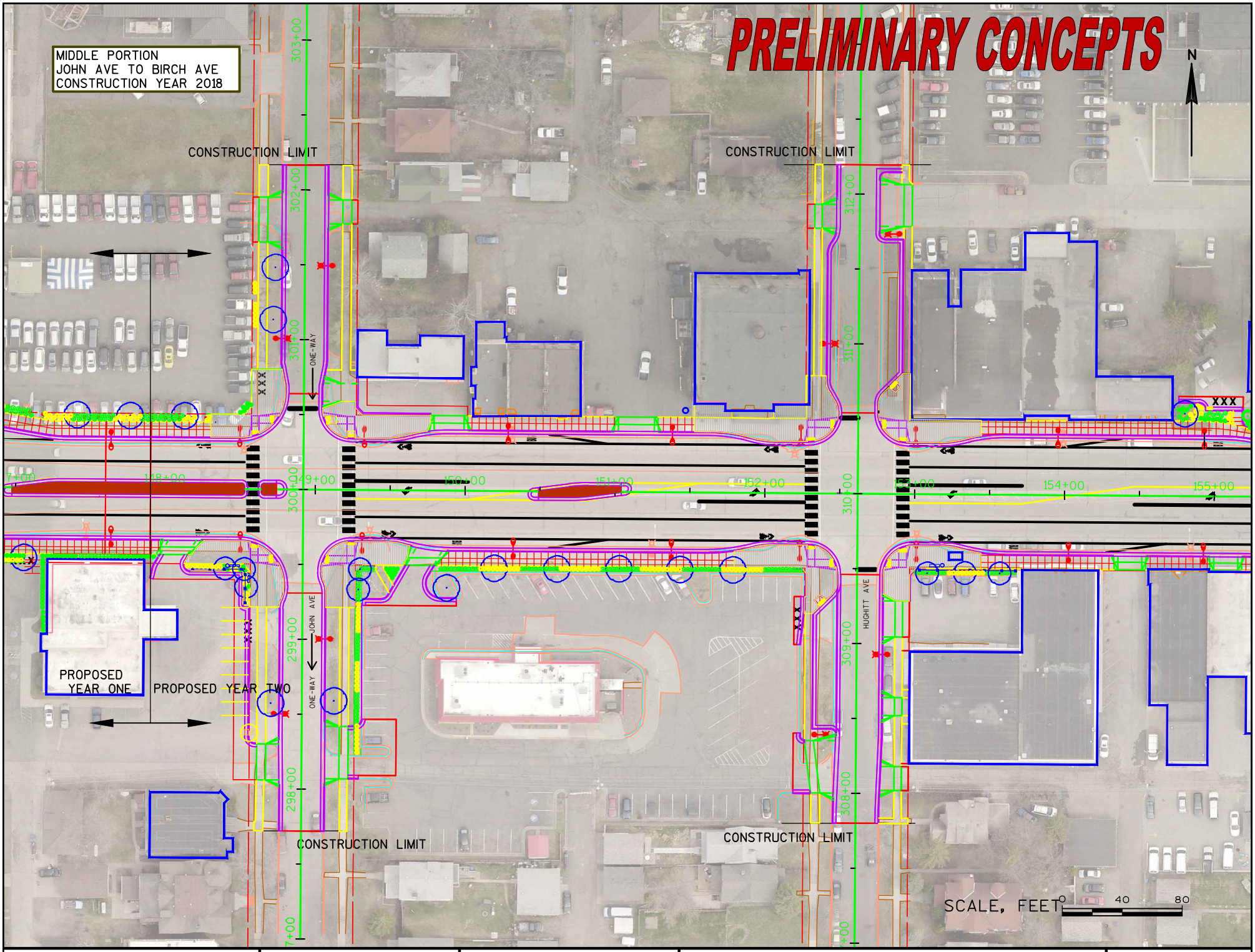

PROJECT NO: 8680-00-01(71), 8998-00-24	HWY: US 2 - BELKNAP STREET	COUNTY: DOUGLAS	MIDDLE PORTION - JOHN AVE TO BIRCH AVE - 2018

FILE NAME : N:\PDS\C3D\86800001\SHEETSOTHER\WEB PAGES\PIM-MIDDLE-PORTION5-9-16.DWG PLOT DATE : 5/11/2016 7:16 AM PLOT BY : BRAY, JACOB A PLOT NAME :

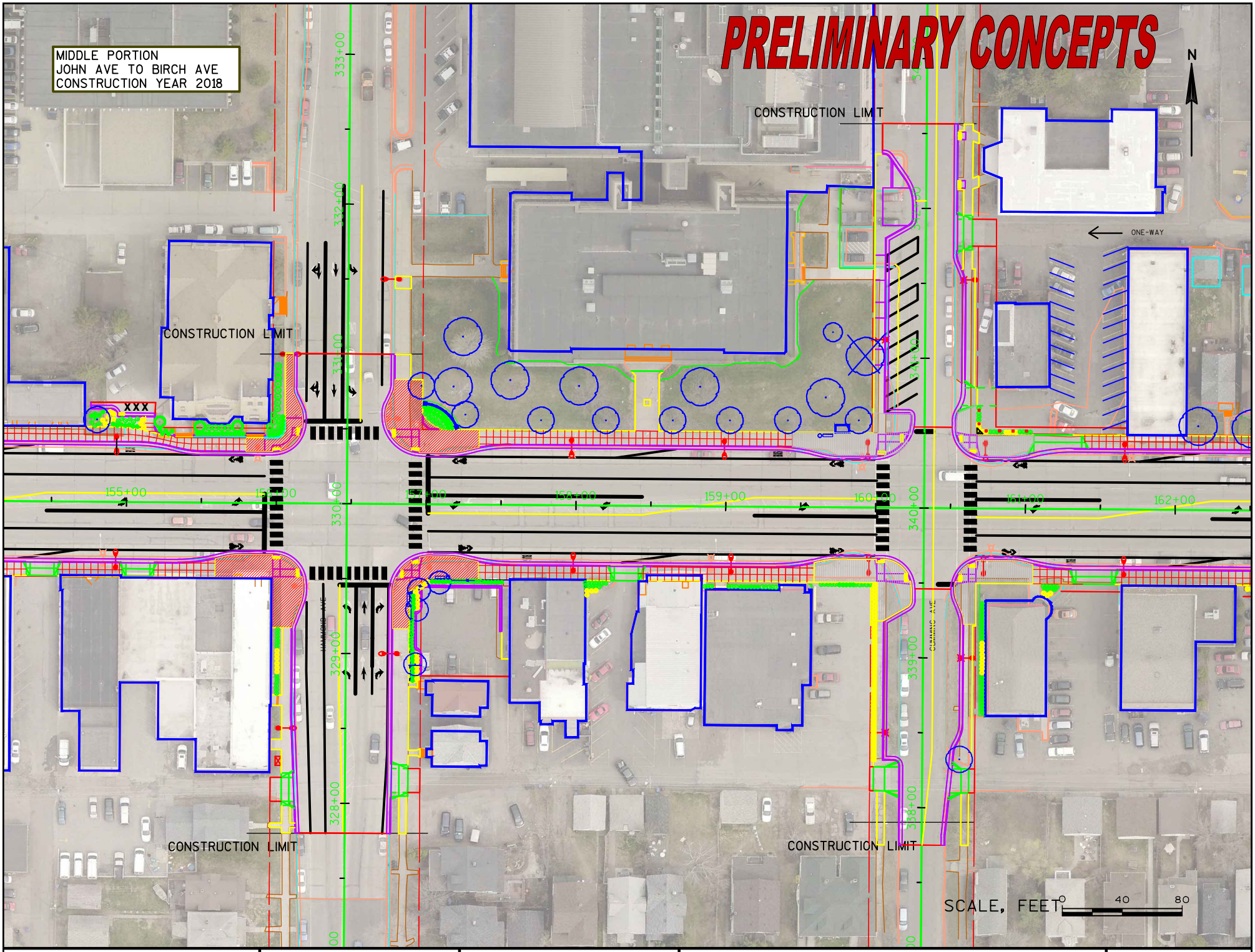

PROJECT NO: 8680-00-01(71), 8998-00-24	HWY: US 2 - BELKNAP STREET	COUNTY: DOUGLAS	MIDDLE PORTION - JOHN AVE TO BIRCH AVE - 2018

FILE NAME : N:\PDS\C3D\86800001\SHEETSOTHER\WEB PAGES\PIM-MIDDLE-PORTION5-9-16.DWG PLOT DATE : 5/11/2016 7:17 AM PLOT BY : BRAY, JACOB A PLOT NAME :

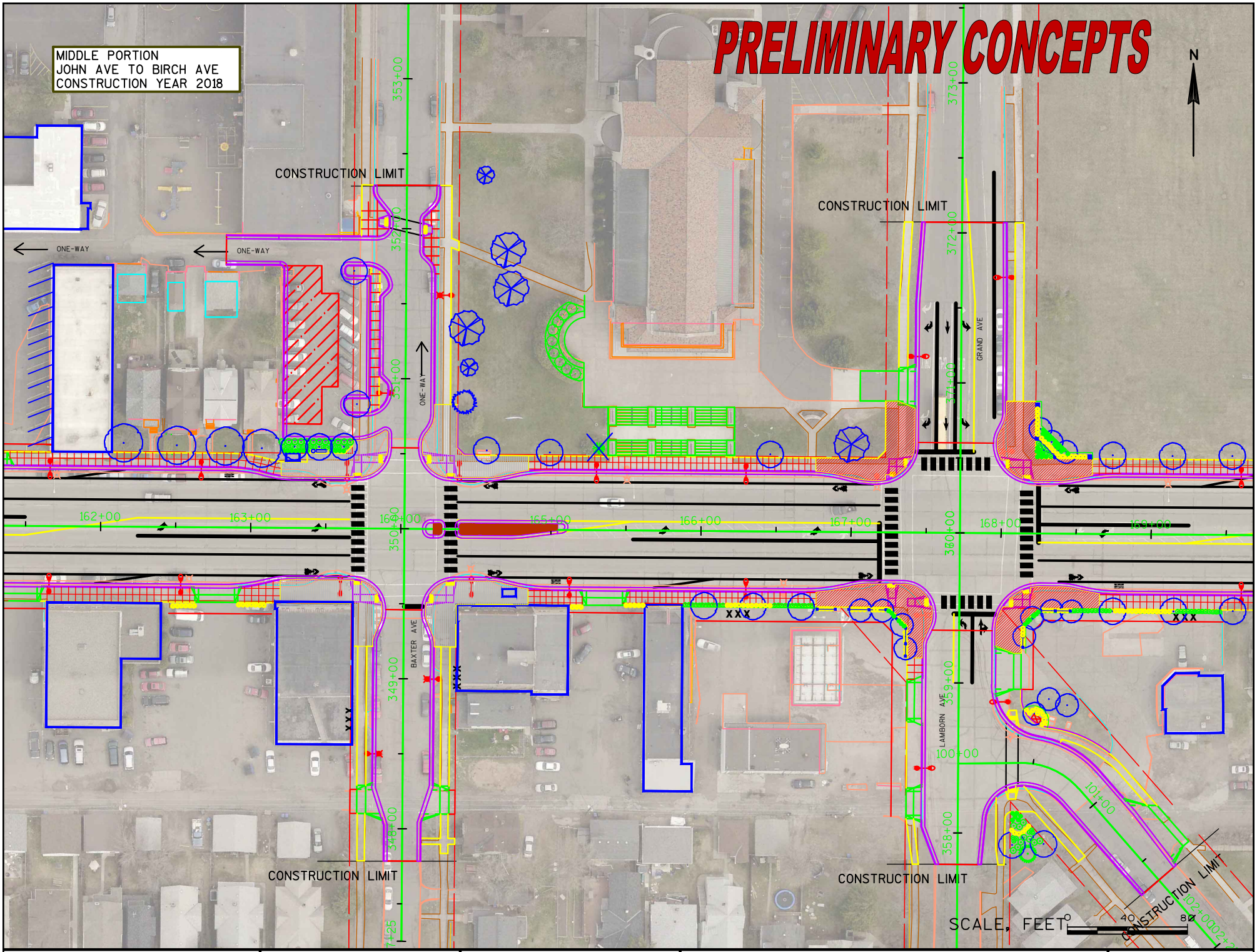

PROJECT NO: 8680-00-01(71), 8998-00-24	HWY: US 2 - BELKNAP STREET	COUNTY: DOUGLAS	MIDDLE PORTION - JOHN AVE TO BIRCH AVE - 2018

FILE NAME : N:\PDS\C3D\86800001\SHEETSOTHER\WEB PAGES\PIM-MIDDLE-PORTION5-9-16.DWG PLOT DATE : 5/11/2016 7:18 AM PLOT BY : BRAY, JACOB A PLOT NAME :

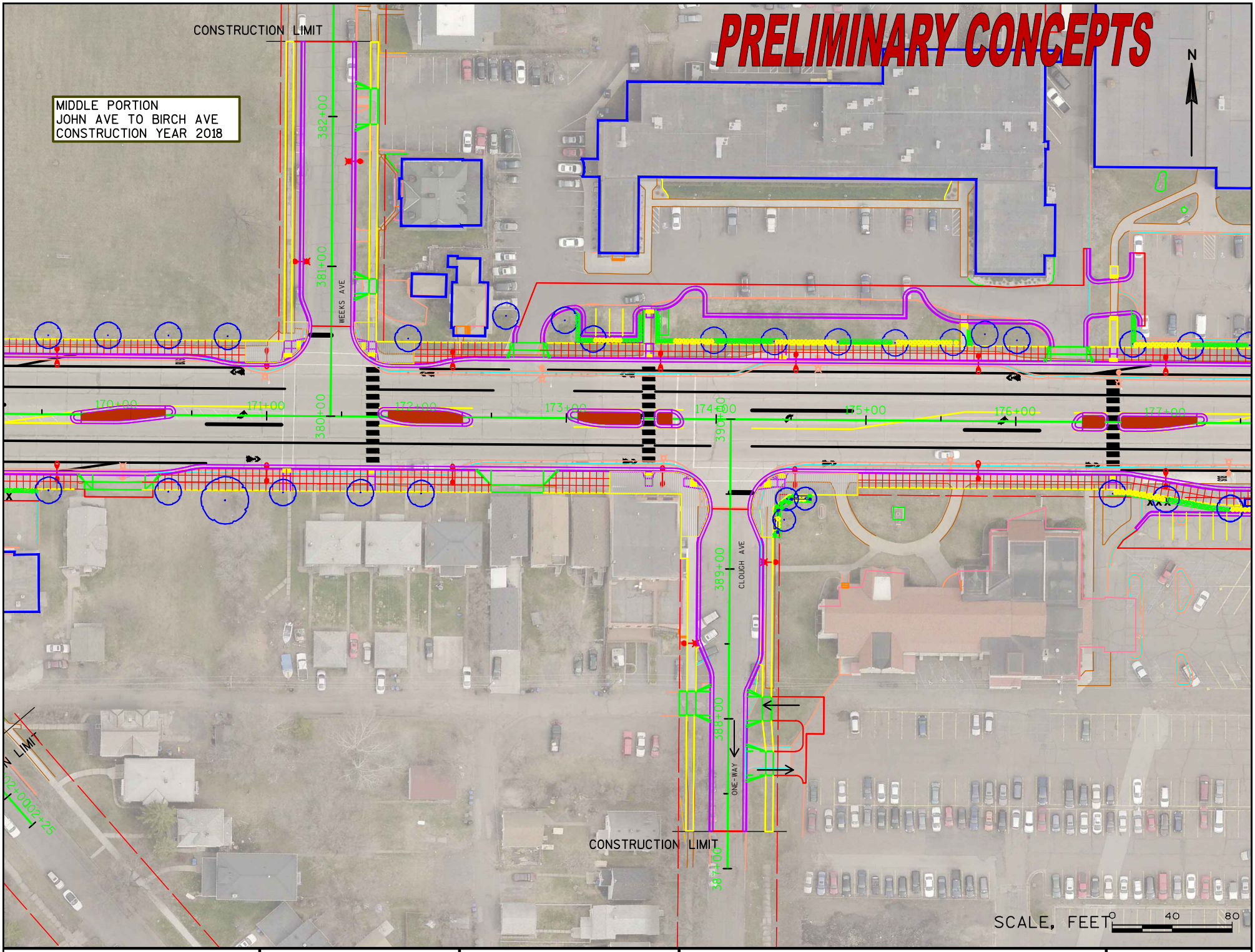

PROJECT NO: 8680-00-01(71), 8998-00-24	HWY: US 2 - BELKNAP STREET	COUNTY: DOUGLAS	MIDDLE PORTION - JOHN AVE TO BIRCH AVE - 2018

FILE NAME : N:\PDS\C3D\86800001\SHEETSOTHER\WEB PAGES\PIM-MIDDLE-PORTION5-9-16.DWG PLOT DATE : 5/11/2016 7:19 AM PLOT BY : BRAY, JACOB A PLOT NAME :

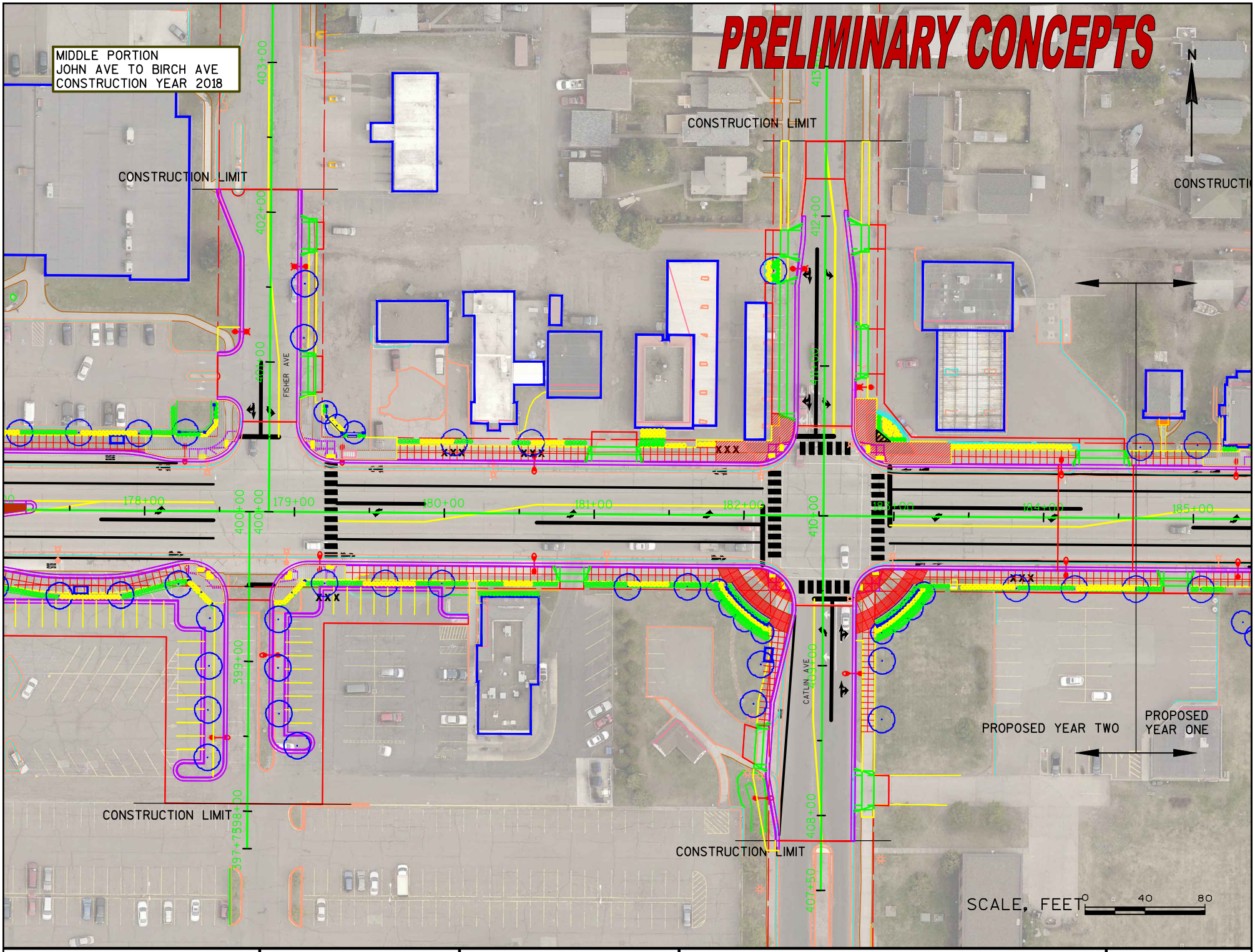

PROJECT NO: 8680-00-01(71), 8998-00-24	HWY: US 2 - BELKNAP STREET	COUNTY: DOUGLAS	MIDDLE PORTION - JOHN AVE TO BIRCH AVE - 2018

FILE NAME : N:\PDS\C3D\86800001\SHEETSOTHER\WEB PAGES\PIM-MIDDLE-PORTION5-9-16.DWG PLOT DATE : 5/11/2016 7:20 AM PLOT BY : BRAY, JACOB A PLOT NAME :