

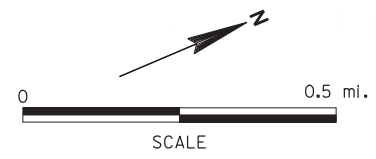
LEGEND

EXISTING INTERCHANGE	PROPOSED ROADWAY	ACCESS REMOVAL
EXISTING GRADE SEPARATION	PROPOSED CUL-DE-SAC	Residential
APPROXIMATE WETLAND BOUNDARY	PROPOSED STRUCTURE	Agricultural
HISTORICAL BUILDING	OBLITERATE ROADWAY	Commercial
	POTENTIAL RELOCATION	Utility
		Cemetery

US 151 FREEWAY STUDY PRELIMINARY CONCEPTS - ALTERNATIVE 7A -

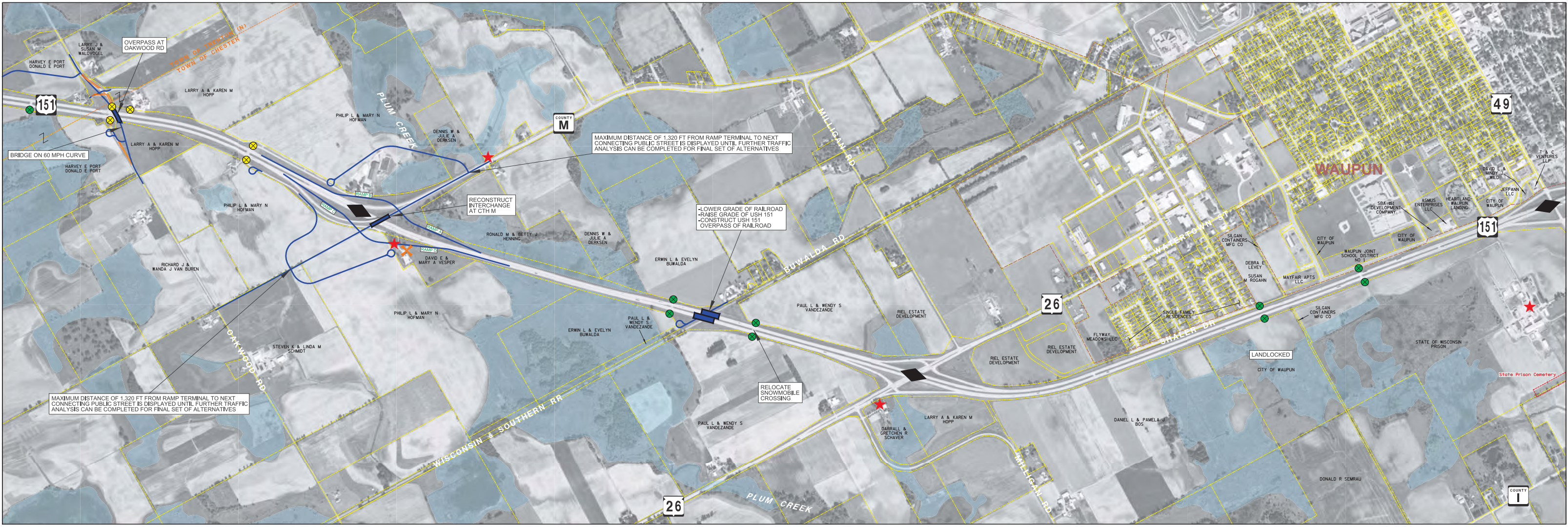
**PROPOSED INTERCHANGE - PARTIAL CLOVERLEAF AT REDWOOD ROAD, CTH M
PROPOSED OVERPASS AT BREEZY POINT ROAD, CTH C, OAKWOOD ROAD**

(SHEET 1 OF 2)



PROJECT ID: 1110-00-09
COLUMBUS TO WAUPUN
DODGE COUNTY





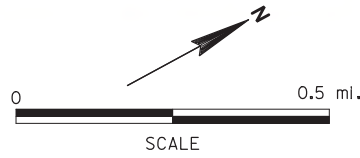
LEGEND

EXISTING INTERCHANGE	PROPOSED ROADWAY	ACCESS REMOVAL
EXISTING GRADE SEPARATION	PROPOSED CUL-DE-SAC	Residential
APPROXIMATE WETLAND BOUNDARY	PROPOSED STRUCTURE	Agricultural
HISTORICAL BUILDING	OBLITERATE ROADWAY	Commercial
	POTENTIAL RELOCATION	Utility
		Cemetery

US 151 FREEWAY STUDY PRELIMINARY CONCEPTS - ALTERNATIVE 7A -

**PROPOSED INTERCHANGE - PARTIAL CLOVERLEAF AT REDWOOD ROAD, CTH M
PROPOSED OVERPASS AT BREEZY POINT ROAD, CTH C, OAKWOOD ROAD**

(SHEET 2 OF 2)



PROJECT ID: 1110-00-09
COLUMBUS TO WAUPUN
DODGE COUNTY



AVRES ASSOCIATES