EXHIBIT 3

US 51 CORRIDOR ALTERNATIVES MAPS

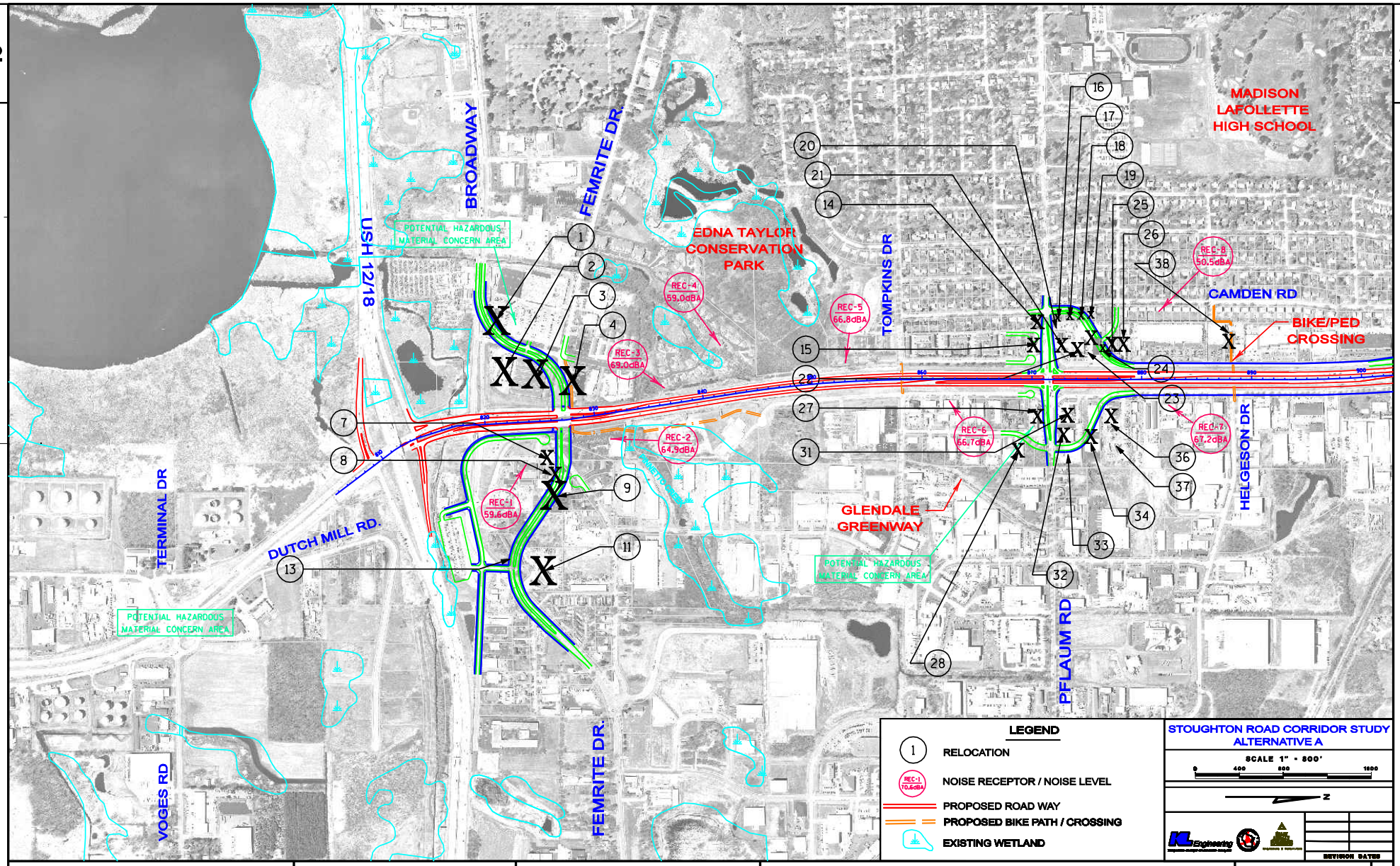

PROJECT NO:5411-02-03	HWY:USH 51	COUNTY:DANE	ALTERNATIVE A	SHEET	E

FILE NAME : G:\WDOT1\WD100413\CAiCE\FINAL DESIGN\DGN - FINAL DESIGN\ALT A_Impacts-1.dgn PLOT DATE : 9/14/2009 PLOT BY : KL Engineering PLOT NAME : PLOT SCALE :

WISDOT/CADDS SHEET 42

2

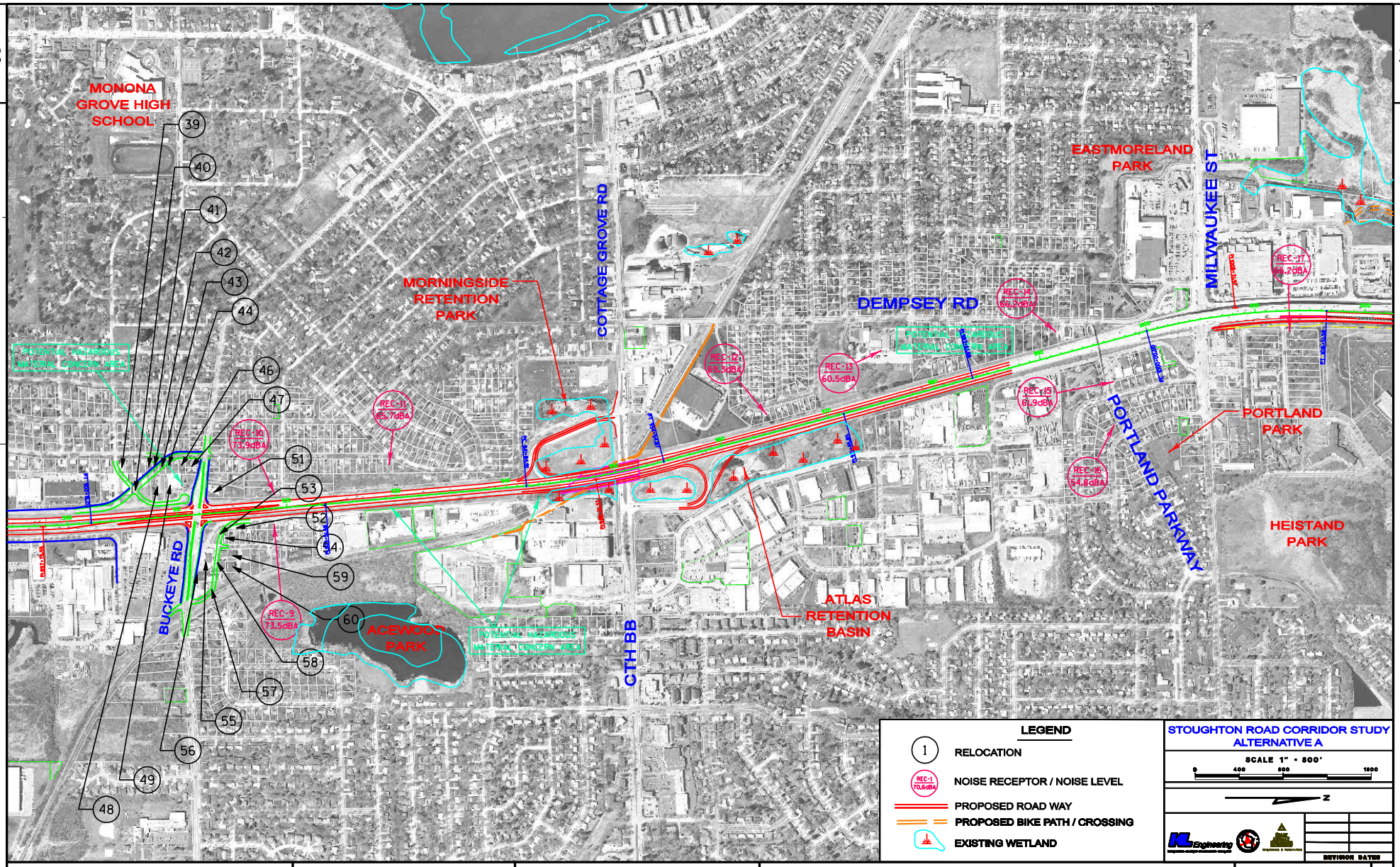

PROJECT NO:5411-02-03	HWY:USH 51	COUNTY:DANE	ALTERNATIVE A	SHEET	E

FILE NAME : G:\WDOT1\WD100413\CAiCE\FINAL DESIGN\DGN - FINAL DESIGN\ALT A_Impacts-2.dgn PLOT DATE : 9/14/2009 PLOT BY : KL Engineering PLOT NAME : PLOT SCALE :

WISDOT/CADDS SHEET 42

2

LEGEND

- (1) RELOCATION
- (REC-1 70.6dBA) NOISE RECEPTOR / NOISE LEVEL
- PROPOSED ROAD WAY
- PROPOSED BIKE PATH / CROSSING
- EXISTING WETLAND

STOUGHTON ROAD CORRIDOR STUDY
ALTERNATIVE A

SCALE 1" = 800'
0 400 800 1600

N

KL Engineering

REVISION DATES

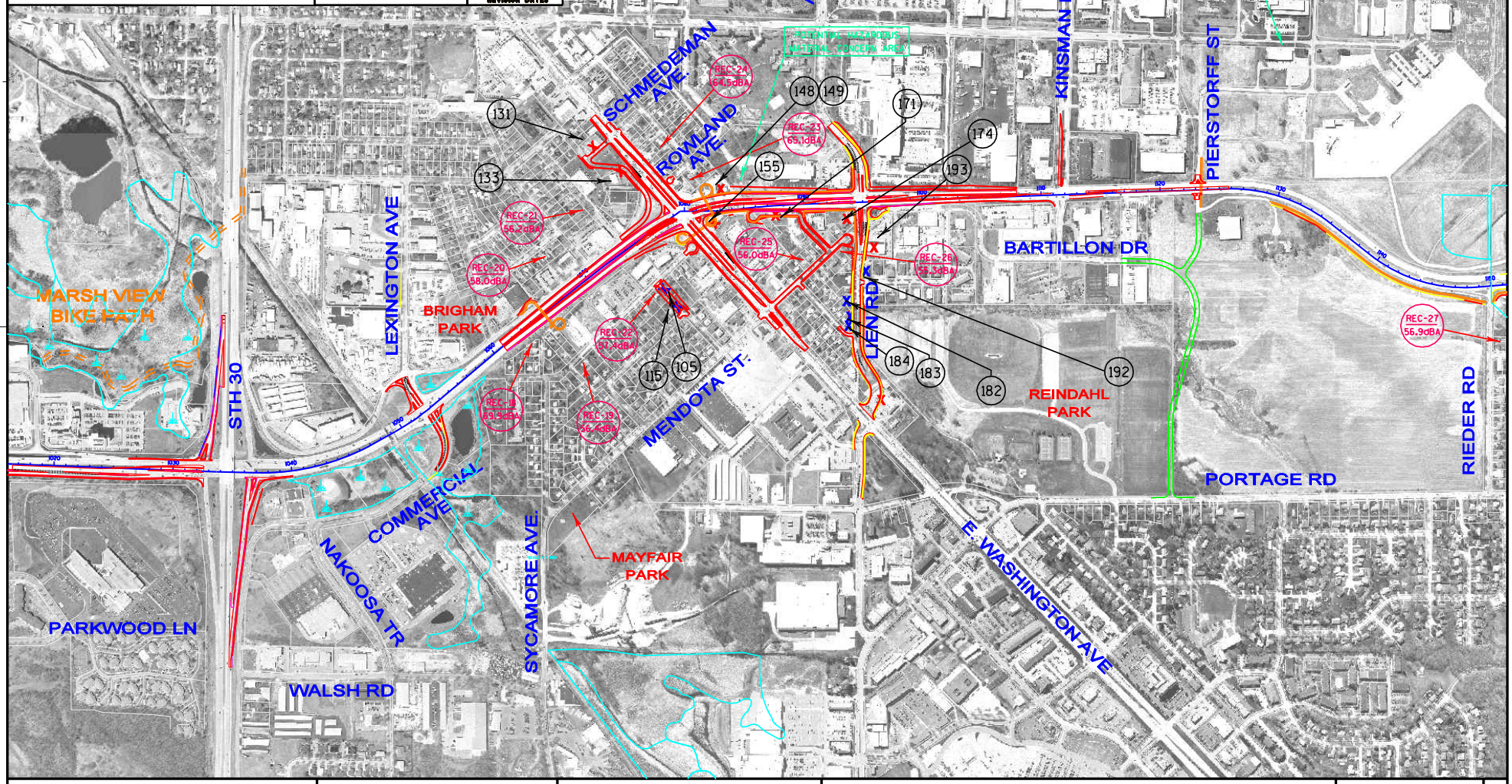

PROJECT NO:5411-02-03	HWY:USH 51	COUNTY:DANE	ALTERNATIVE A	SHEET	E

FILE NAME : G:\WDOT1\WD100413\CAiCE\FINAL DESIGN\DGN - FINAL DESIGN\ALT A_Impacts-3.dgn PLOT DATE : 9/9/2009 PLOT BY : KL Engineering PLOT NAME : PLOT SCALE :

WISDOT/CADDS SHEET 42

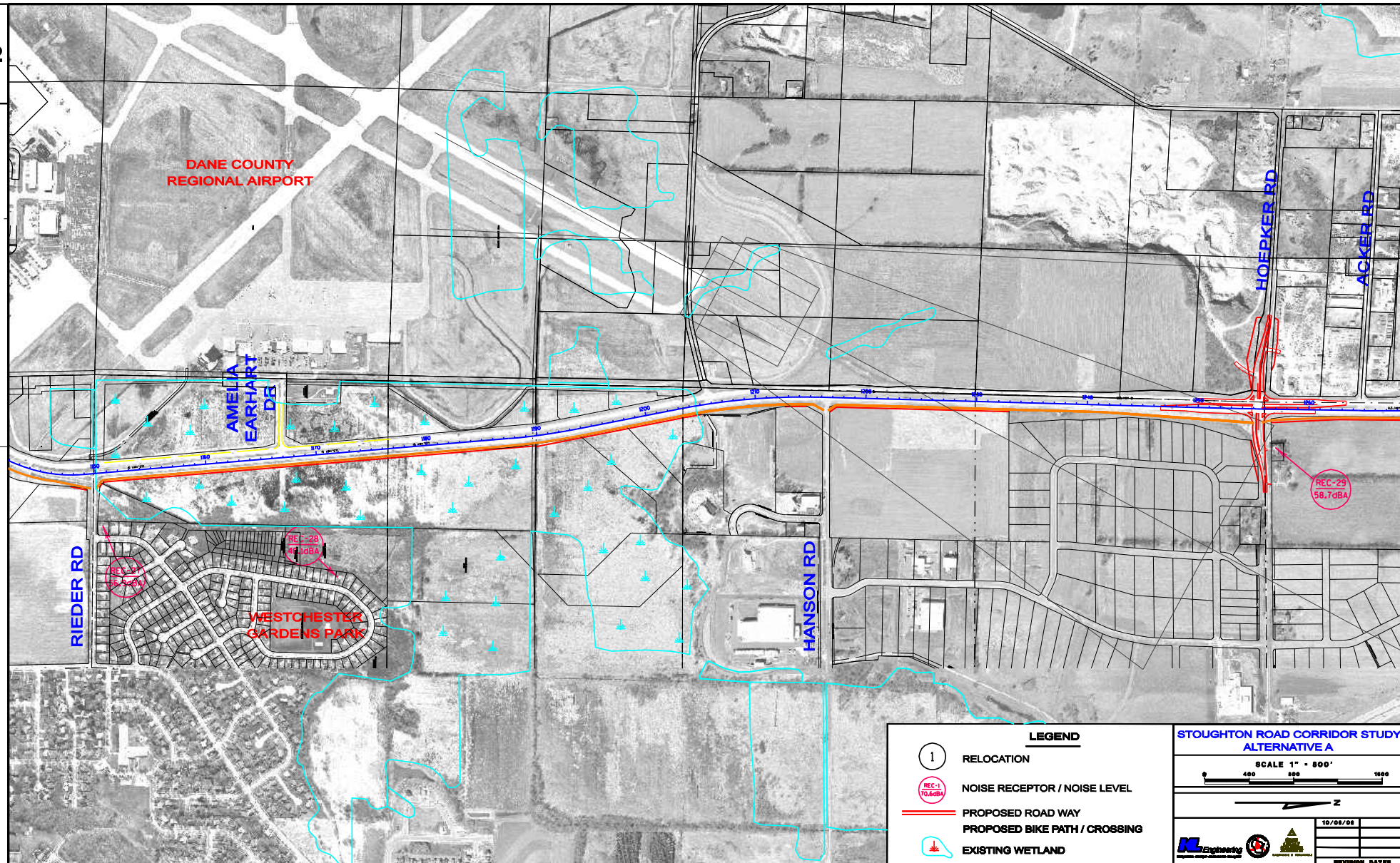

PROJECT NO:5411-02-03	HWY:USH 51	COUNTY:DANE	ALTERNATIVE A	SHEET	E

FILE NAME : G:\WDOT1\WD100413\CAiCE\FINAL DESIGN\DGN - FINAL DESIGN\ALT A_Impacts-4.dgn PLOT DATE : 9/9/2009 PLOT BY : KL Engineering PLOT NAME : PLOT SCALE :

WISDOT/CADDS SHEET 42

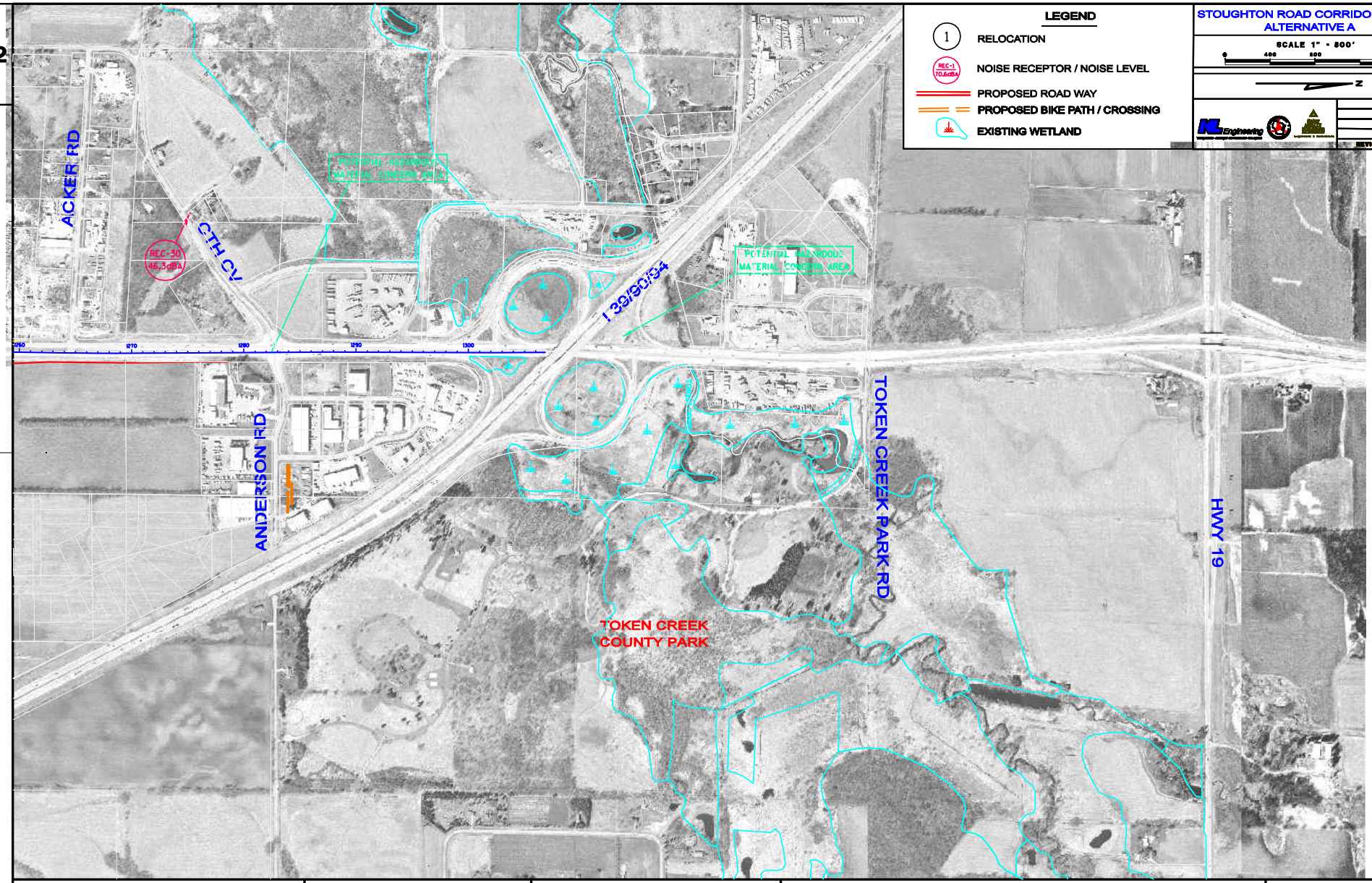

LEGEND

- 1 — RELOCATION
- REC-1 70.6dBA — NOISE RECEPTOR / NOISE LEVEL
- PROPOSED ROAD WAY
- PROPOSED BIKE PATH / CROSSING
- EXISTING WETLAND

STOUGHTON ROAD CORRIDOR STUDY
ALTERNATIVE A

SCALE 1" = 800'
0 400 800 1600

N

KL Engineering

REVISION DATES

2

PROJECT NO:5411-02-03	HWY:USH 51	COUNTY:DANE	ALTERNATIVE A	SHEET	E

FILE NAME : G:\WDOT1\WD100413\CAiCE\FINAL DESIGN\DGN - FINAL DESIGN\ALT A_Impacts-5.dgn PLOT DATE : 9/9/2009 PLOT BY : KL Engineering PLOT NAME : PLOT SCALE :

WISDOT/CADDS SHEET 42