EXHIBIT 3

US 51 CORRIDOR ALTERNATIVES MAPS

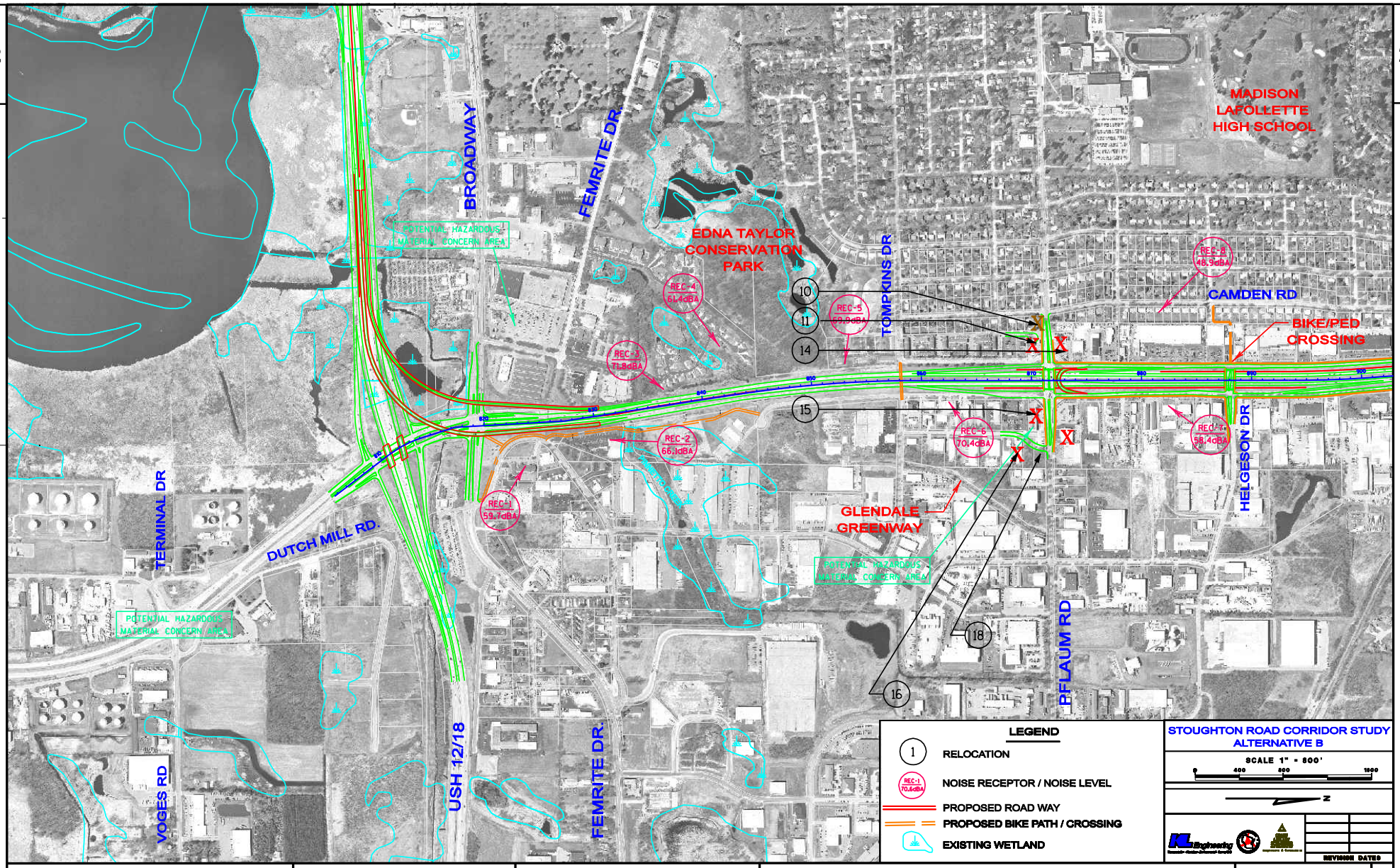

PROJECT NO:5411-02-03	HWY:USH 51	COUNTY:DANE	ALTERNATIVE B	SHEET	E

FILE NAME : G:\WDOT1\WD100413\CAiCE\FINAL DESIGN\DGN - FINAL DESIGN\ALT B_Impacts-1.dgn PLOT DATE : 9/14/2009 PLOT BY : KL Engineering PLOT NAME : PLOT SCALE :

WISDOT/CADDS SHEET 42

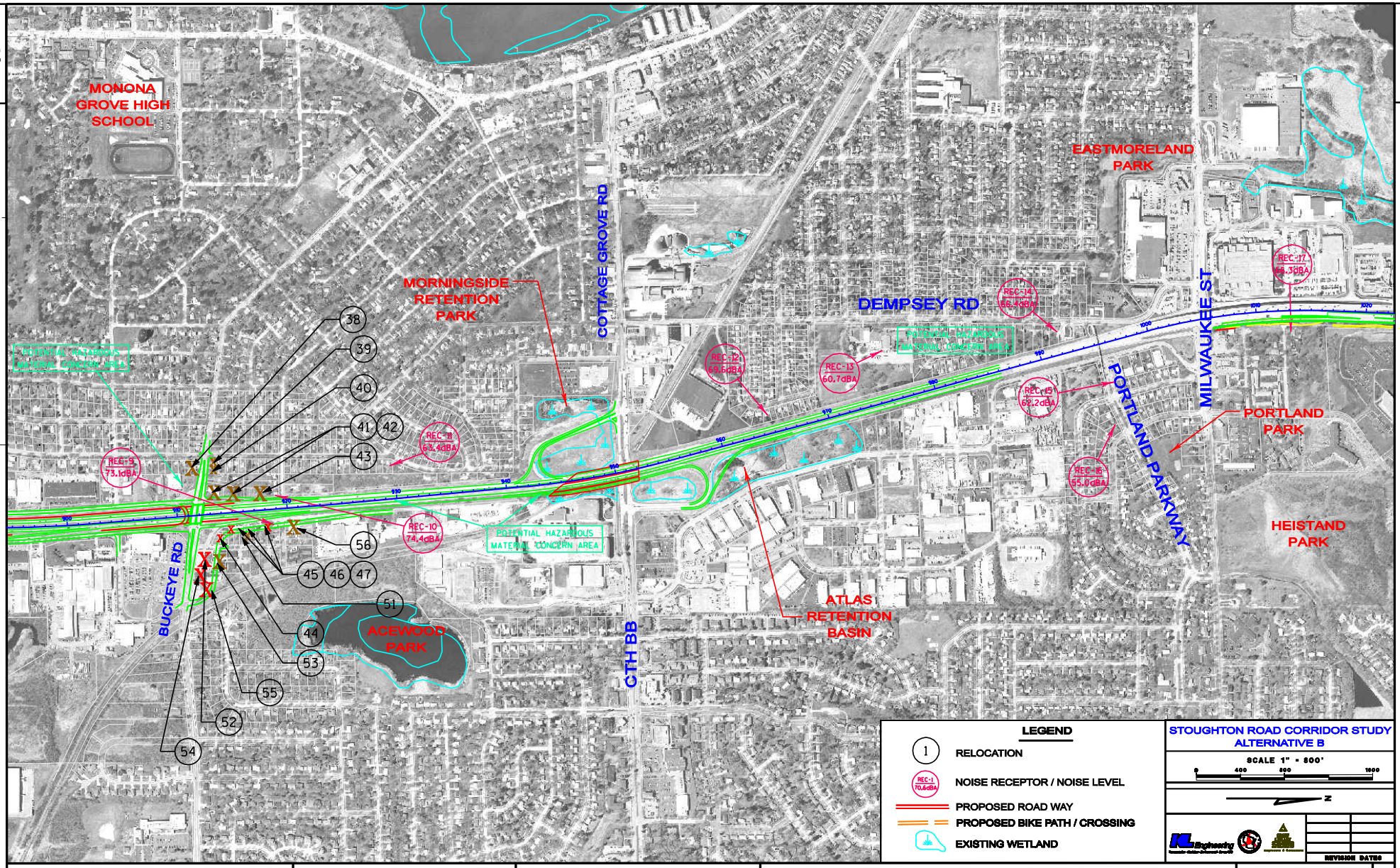

PROJECT NO:5411-02-03	HWY:USH 51	COUNTY:DANE	ALTERNATIVE B	SHEET	E

FILE NAME : G:\WDOT1\WD100413\CAiCE\FINAL DESIGN\DGN - FINAL DESIGN\ALT B_Impacts-2.dgn PLOT DATE : 9/14/2009 PLOT BY : KL Engineering PLOT NAME : PLOT SCALE :

WISDOT/CADDS SHEET 42

2

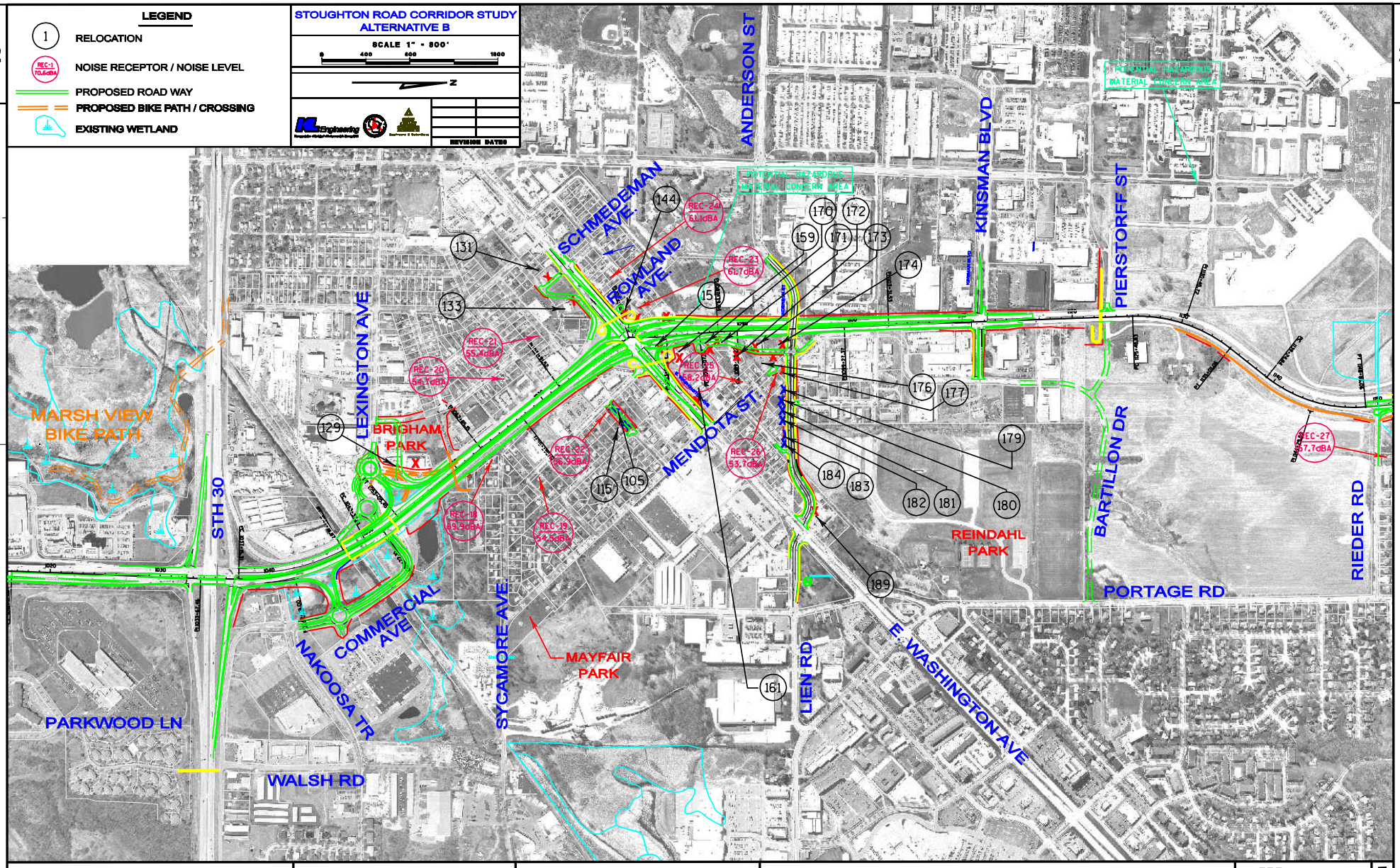

PROJECT NO:5411-02-03	HWY:USH 51	COUNTY:DANE	ALTERNATIVE B	SHEET	E

FILE NAME : G:\WDOT1\WD100413\CAiCE\FINAL DESIGN\DGN - FINAL DESIGN\ALT B_Impacts-3.dgn PLOT DATE : 9/9/2009 PLOT BY : KL Engineering PLOT NAME : PLOT SCALE :

WISDOT/CADDS SHEET 42

2

2

DANE COUNTY REGIONAL AIRPORT

AMELIA EARHART DR

RIEDER RD

WESTCHESTER GARDENS PARK

HANSON RD

HOEPKER RD

ACKER RD

1150 1160 1170 1180 1190 1200 1210 1220 1230 1240 1250 1260

266 261 260 257 259

REC-27 57.7dBA

REC-28 49.0dBA

REC-29 62.4dBA

LEGEND

1 RELOCATION

REC-1 70.6dBA NOISE RECEPTOR / NOISE LEVEL

PROPOSED ROAD WAY

PROPOSED BIKE PATH / CROSSING

EXISTING WETLAND

STOUGHTON ROAD CORRIDOR STUDY
ALTERNATIVE B

SCALE 1" = 800'

0 400 800 1600

N

KL Engineering

REVISION DATES

PROJECT NO:5411-02-03	HWY:USH 51	COUNTY:DANE	ALTERNATIVE B	SHEET	E

FILE NAME : G:\WDOT1\WD100413\CAiCE\FINAL DESIGN\DGN - FINAL DESIGN\ALT B_Impacts-4.dgn PLOT DATE : 6/27/2012 PLOT BY : KL Engineering PLOT NAME : PLOT SCALE :

WISDOT/CADDS SHEET 42

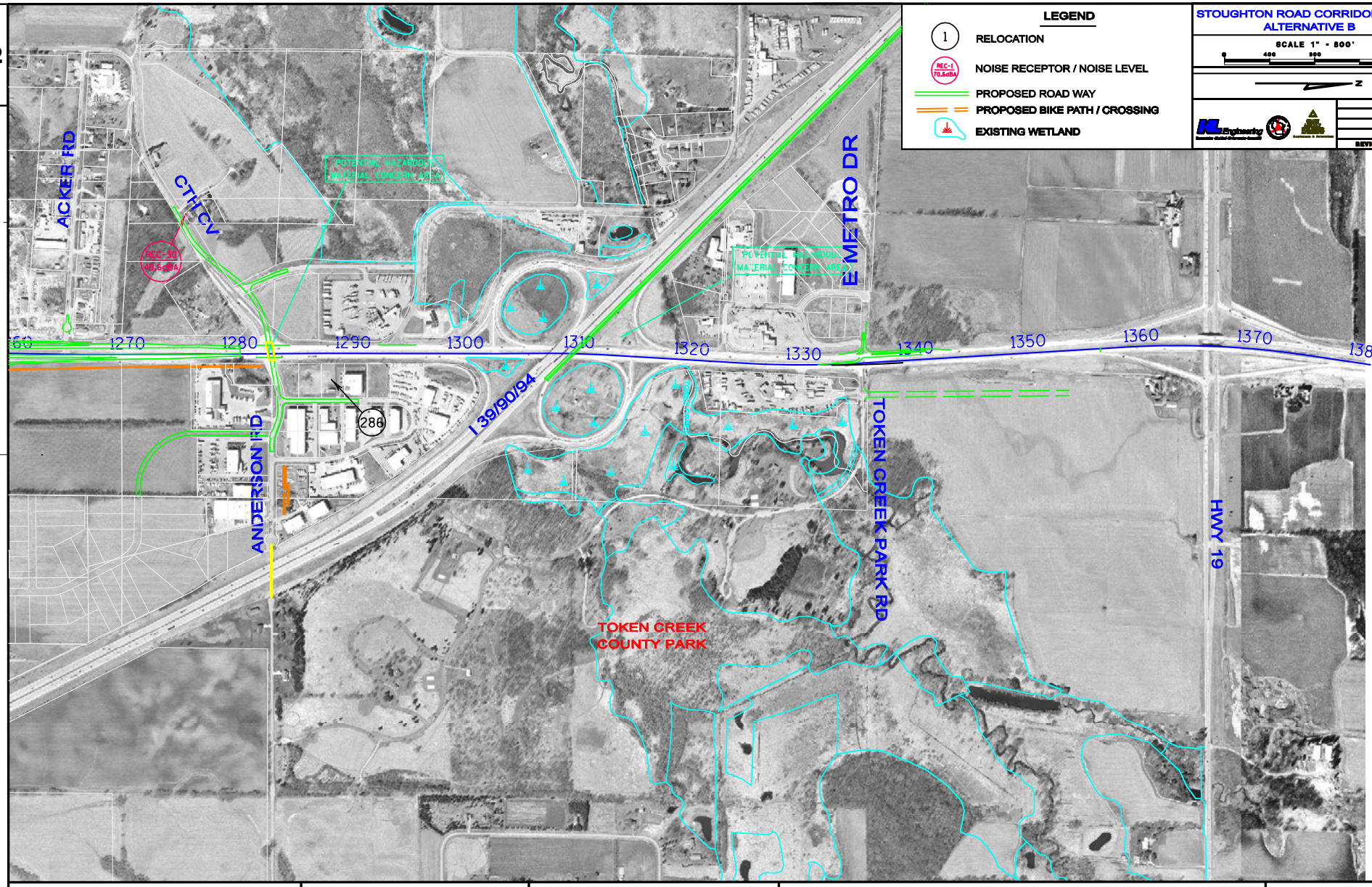

PROJECT NO: 5411-02-03 | HWY: | COUNTY: | SHEET | E

FILE NAME : G:\WDOT1\WD100413\CAiCE\FINAL DESIGN\DGN - FINAL DESIGN\ALT B_Impacts-5.dgn PLOT DATE : 6/27/2012 PLOT BY : KL Engineering PLOT NAME : PLOT SCALE :

WISDOT/CADDS SHEET 42