Coulee Region Transportation Study

"Innovative Solutions for the 21st Century"
Planning and Environment Linkages (PEL)
Project ID 1630-08-00

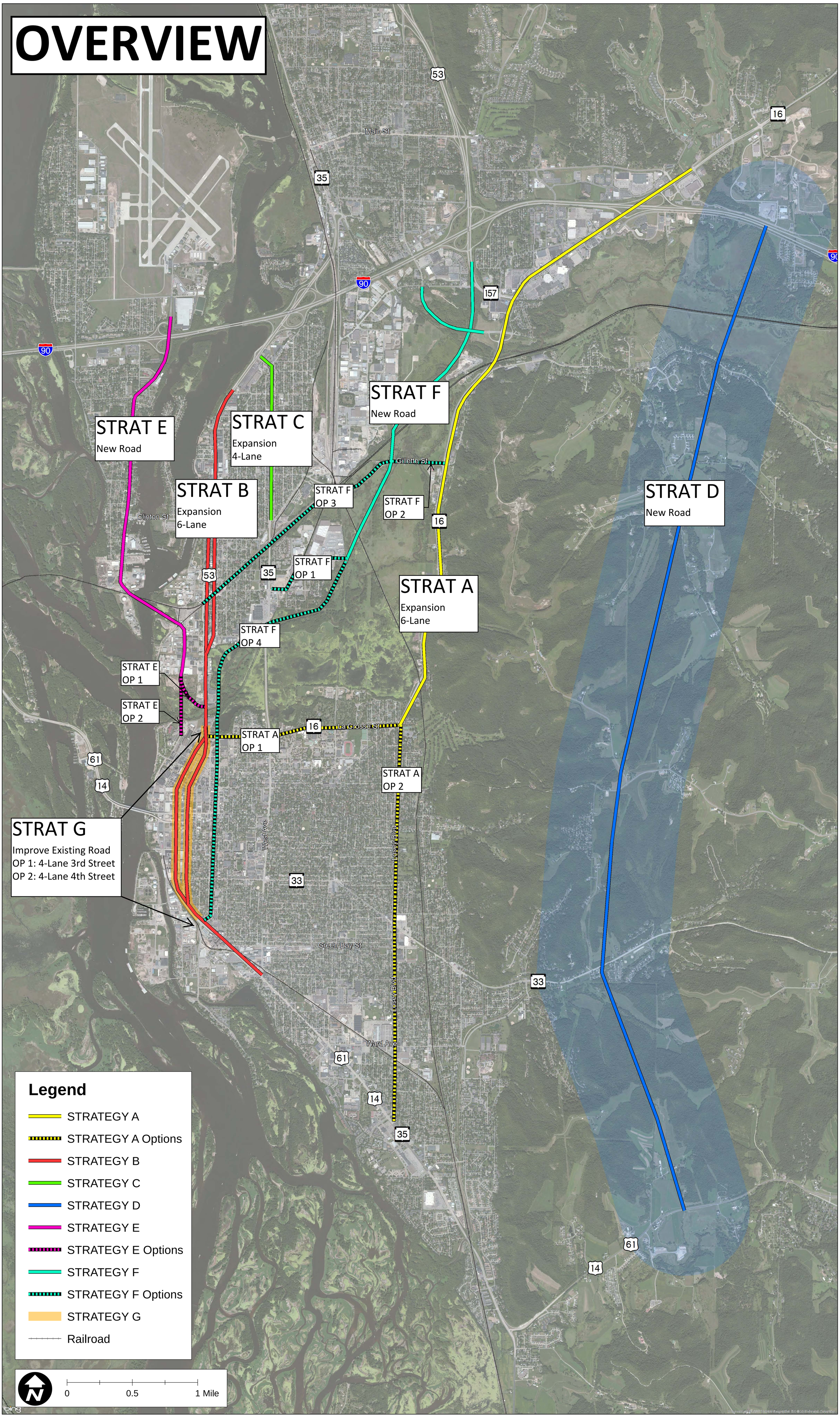

Date: 9/21/2015

Coulee Region Transportation Study

"Innovative Solutions for the 21st Century"
Planning and Environment Linkages (PEL)
Project ID 1630-08-00

Strategy Package	Strategies							
	TDM	Policy and Legislation	Bike and Pedestrian	Transit	TSMO	Improve Existing Road	Selective Expansion of Existing Road	Construct New Road
A Expand WIS 16 from 4 to 6 lanes I-90 to La Crosse Street	Park and Ride (Exit 3) Park and Ride (WIS 157) Support flex work hours Promote rideshare	Support parking management strategies Complete Streets Intergovernmental cooperation	Bike lanes/separated bike lanes Sidewalks/Multi-use paths Enhanced crossings at logical locations Dedicated bike signals	Express bus service Support Regional Transit Authority (RTA) Bus priority signals	Upgraded signals Increased traveler information		Expand WIS 16 to 6 lanes	

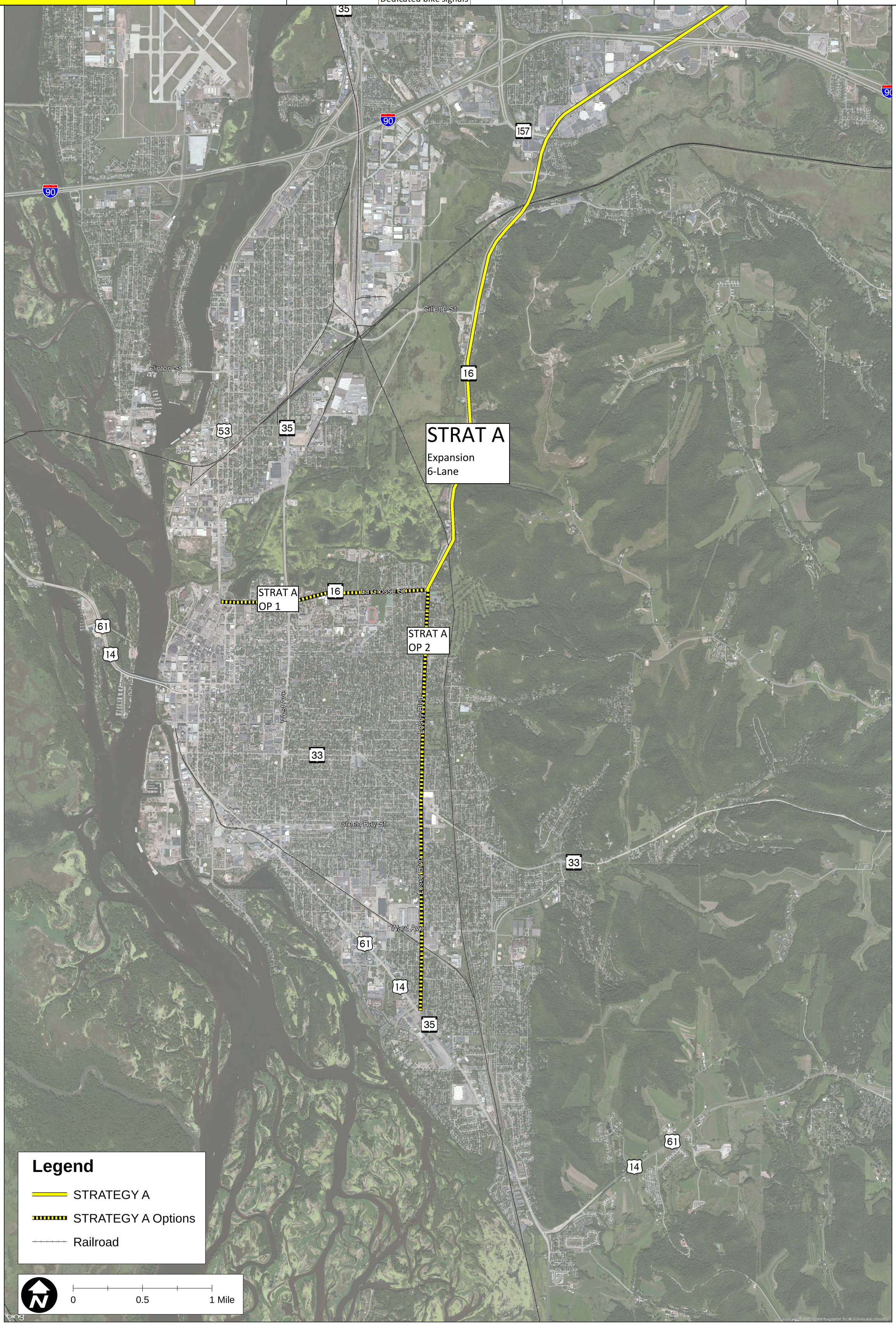

Date: 9/21/2015

Coulee Region Transportation Study

"Innovative Solutions for the 21st Century"
Planning and Environment Linkages (PEL)
Project ID 1630-08-00

Strategy Package	Strategies							
	TDM	Policy and Legislation	Bike and Pedestrian	Transit	TSMO	Improve Existing Road	Selective Expansion of Existing Road	Construct New Road
B Expand US 53 from 4 to 6 lanes Palace Street to Ward Avenue	Park and Ride (Exit 3) Park and Ride (WIS 157) Support flex work hours Promote rideshare	Support parking management strategies Complete Streets Intergovernmental cooperation	Bike lanes/separated bike lanes Sidewalks/Multi-use paths Enhanced crossings at logical locations Dedicated bike signals	Express bus service Support Regional Transit Authority (RTA) Bus priority signals	Upgraded signals Increased traveler information		Expand US 53 to 6 lanes	

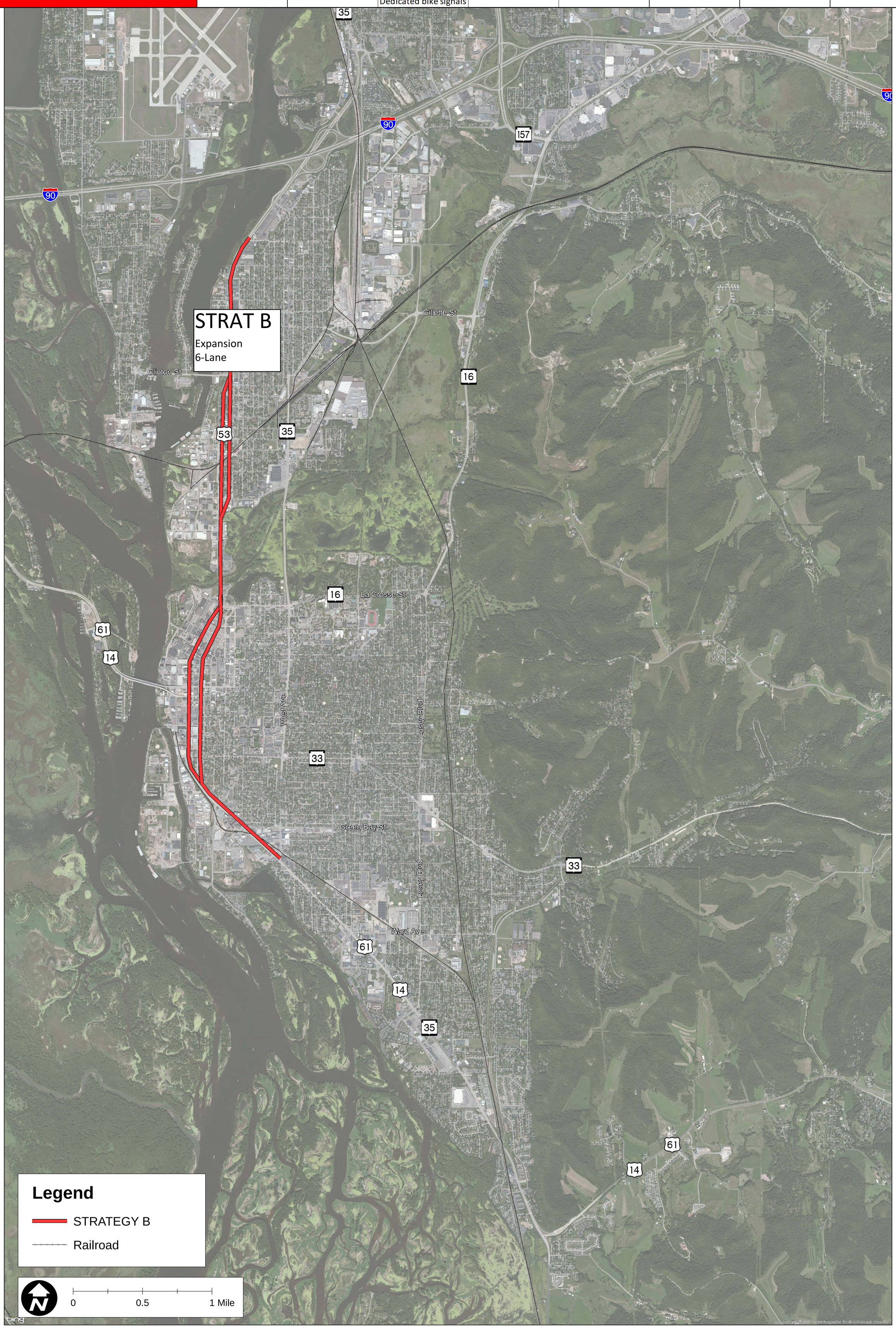

Date: 9/21/2015

Coulee Region Transportation Study

"Innovative Solutions for the 21st Century"
Planning and Environment Linkages (PEL)
Project ID 1630-08-00

Strategy Package	Strategies							
	TDM	Policy and Legislation	Bike and Pedestrian	Transit	TSMO	Improve Existing Road	Selective Expansion of Existing Road	Construct New Road
C Expand WIS 35 from 2 to 4 Lanes Rose Street to Clinton Street	Park and Ride (Exit 3) Park and Ride (WIS 157) Support flex work hours Promote rideshare	Support parking management strategies Complete Streets Intergovernmental cooperation	Bike lanes/separated bike lanes Sidewalks/Multi-use paths Enhanced crossings at logical locations Dedicated bike signals	Express bus service Support Regional Transit Authority (RTA) Bus priority signals	Upgraded signals Increased traveler information		Expand WIS 35 from 2 to 4 lanes	

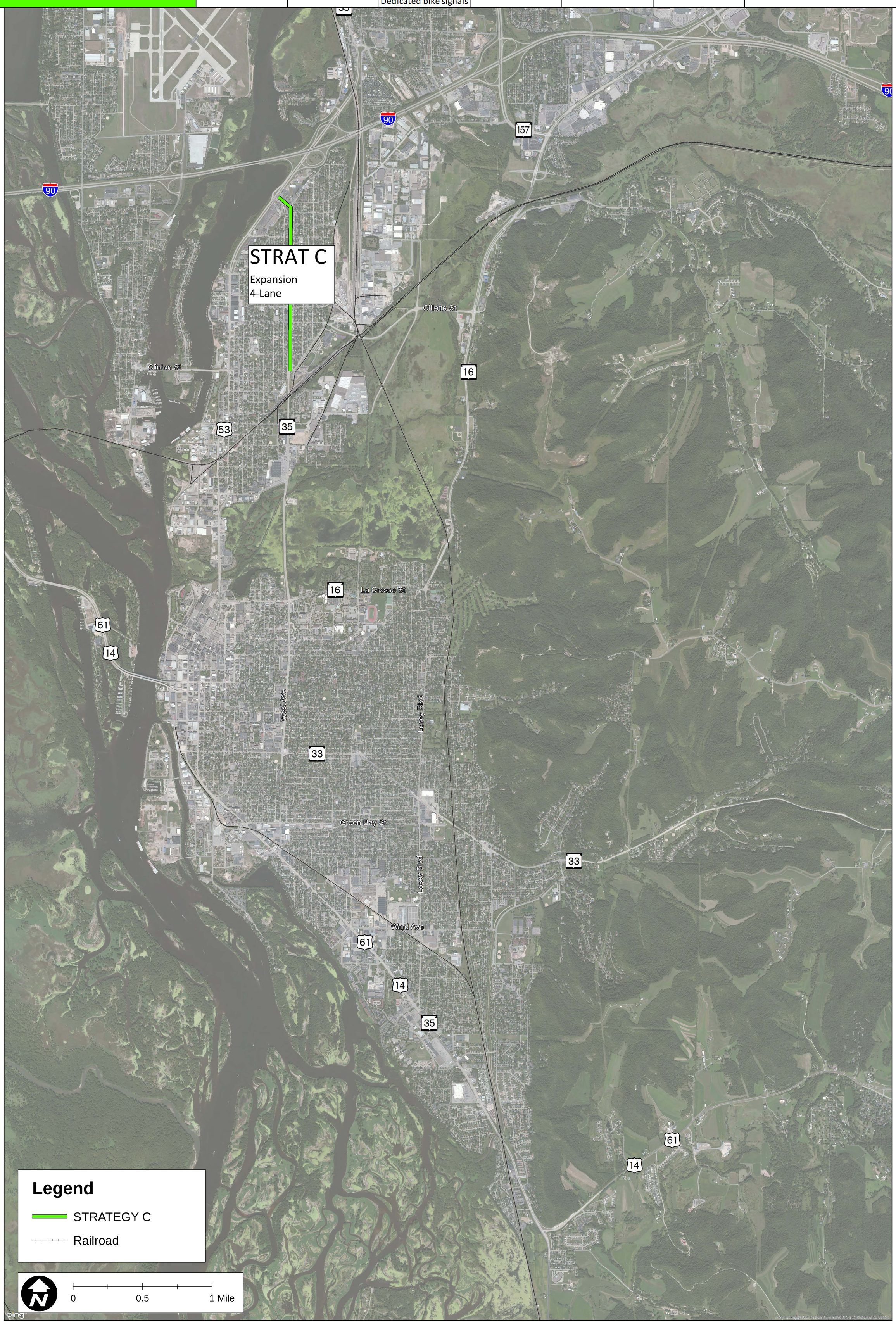

Date: 9/21/2015

Coulee Region Transportation Study

"Innovative Solutions for the 21st Century"
Planning and Environment Linkages (PEL)
Project ID 1630-08-00

Strategy Package	Strategies							
	TDM	Policy and Legislation	Bike and Pedestrian	Transit	TSMO	Improve Existing Road	Selective Expansion of Existing Road	Construct New Road
D New Road from I-90 to US 14/61	Park and Ride (Exit 3) Park and Ride (WIS 157) Support flex work hours Promote rideshare	Support parking management strategies Complete Streets Intergovernmental cooperation	Bike lanes/separated bike lanes Sidewalks/Multi-use paths Enhanced crossings at logical locations Dedicated bike signals	Express bus service Support Regional Transit Authority (RTA) Bus priority signals	Upgraded signals Increased traveler information			New Road from I-90 to US 14/61

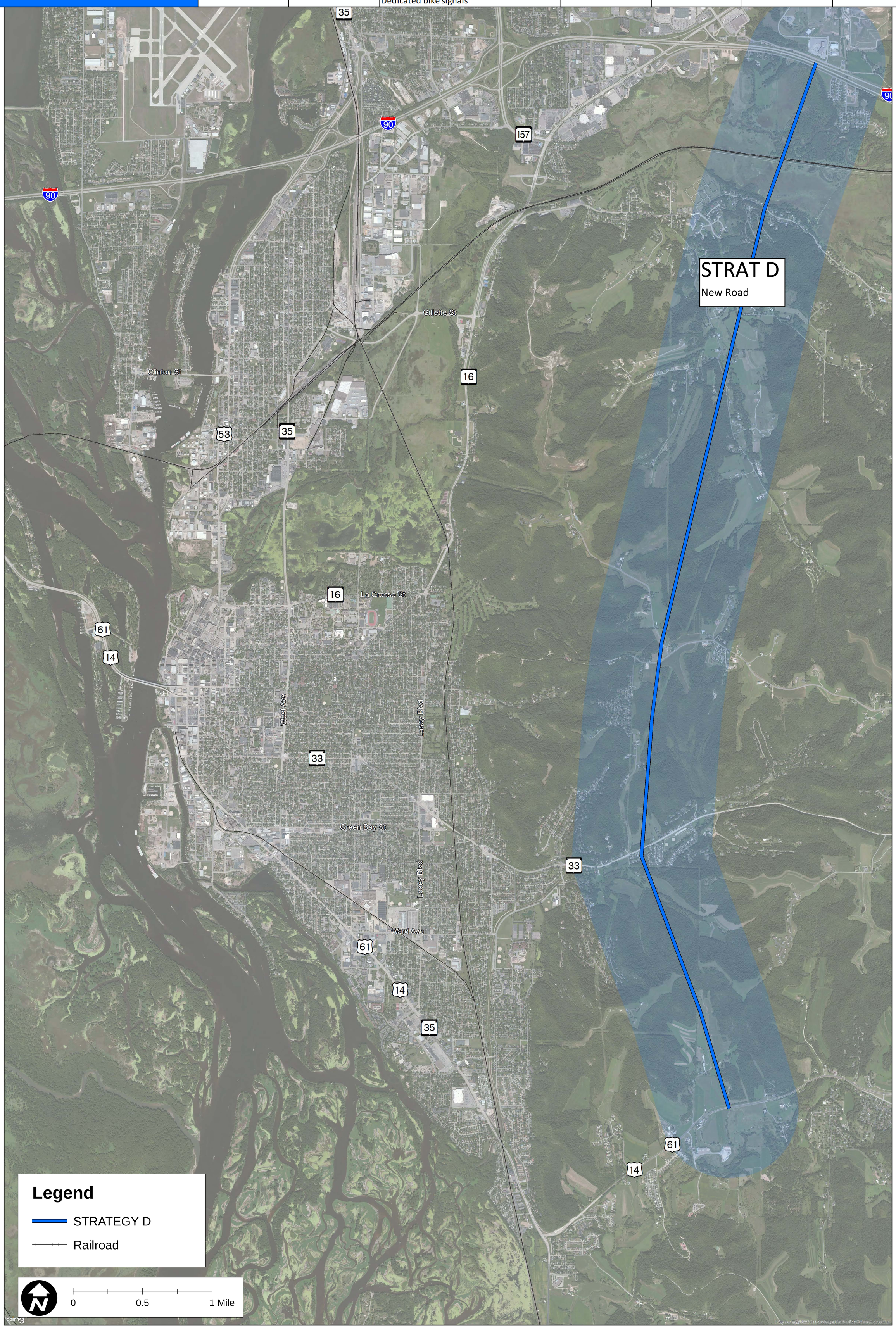

Date: 9/21/2015

Coulee Region Transportation Study

"Innovative Solutions for the 21st Century"
Planning and Environment Linkages (PEL)
Project ID 1630-08-00

Strategy Package	Strategies							
	TDM	Policy and Legislation	Bike and Pedestrian	Transit	TSMO	Improve Existing Road	Selective Expansion of Existing Road	Construct New Road
E New Road from I-90 to Downtown La Crosse French Island	Park and Ride (Exit 3) Park and Ride (WIS 157) Support flex work hours Promote rideshare	Support parking management strategies Complete Streets Intergovernmental cooperation	Bike lanes/separated bike lanes Sidewalks/Multi-use paths Enhanced crossings at logical locations Dedicated bike signals	Express bus service Support Regional Transit Authority (RTA) Bus priority signals	Upgraded signals Increased traveler information			New Road from I-90 to Downtown La Crosse New Black River crossing

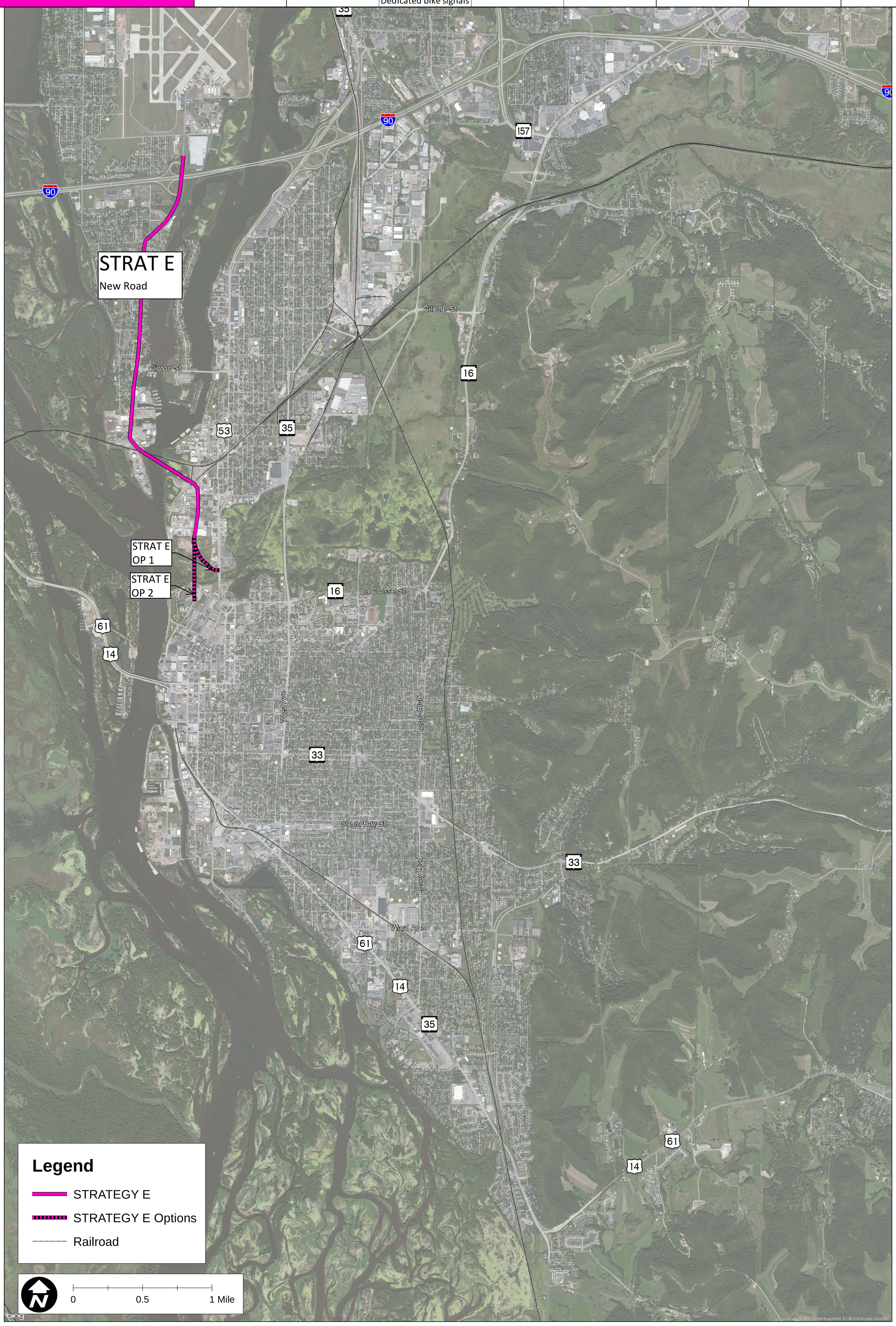

Date: 9/21/2015

Coulee Region Transportation Study

"Innovative Solutions for the 21st Century"
Planning and Environment Linkages (PEL)
Project ID 1630-08-00

Strategy Package	Strategies							
	TDM	Policy and Legislation	Bike and Pedestrian	Transit	TSMO	Improve Existing Road	Selective Expansion of Existing Road	Construct New Road
F New Road from I-90/WIS 157 to St. James Street New road from County SS/12th Avenue to 12th Avenue/Medary Lane	Park and Ride (Exit 3) Park and Ride (WIS 157) Support flex work hours Promote rideshare	Support parking management strategies Complete Streets Intergovernmental cooperation	Bike lanes/separated bike lanes Sidewalks/Multi-use paths Enhanced crossings at logical locations Dedicated bike signals	Express bus service Support Regional Transit Authority (RTA) Bus priority signals	Upgraded signals Increased traveler information			New road from I-90/WIS 157 to St. James Street New road from County SS/12th Avenue to 12th Avenue/Medary Lane

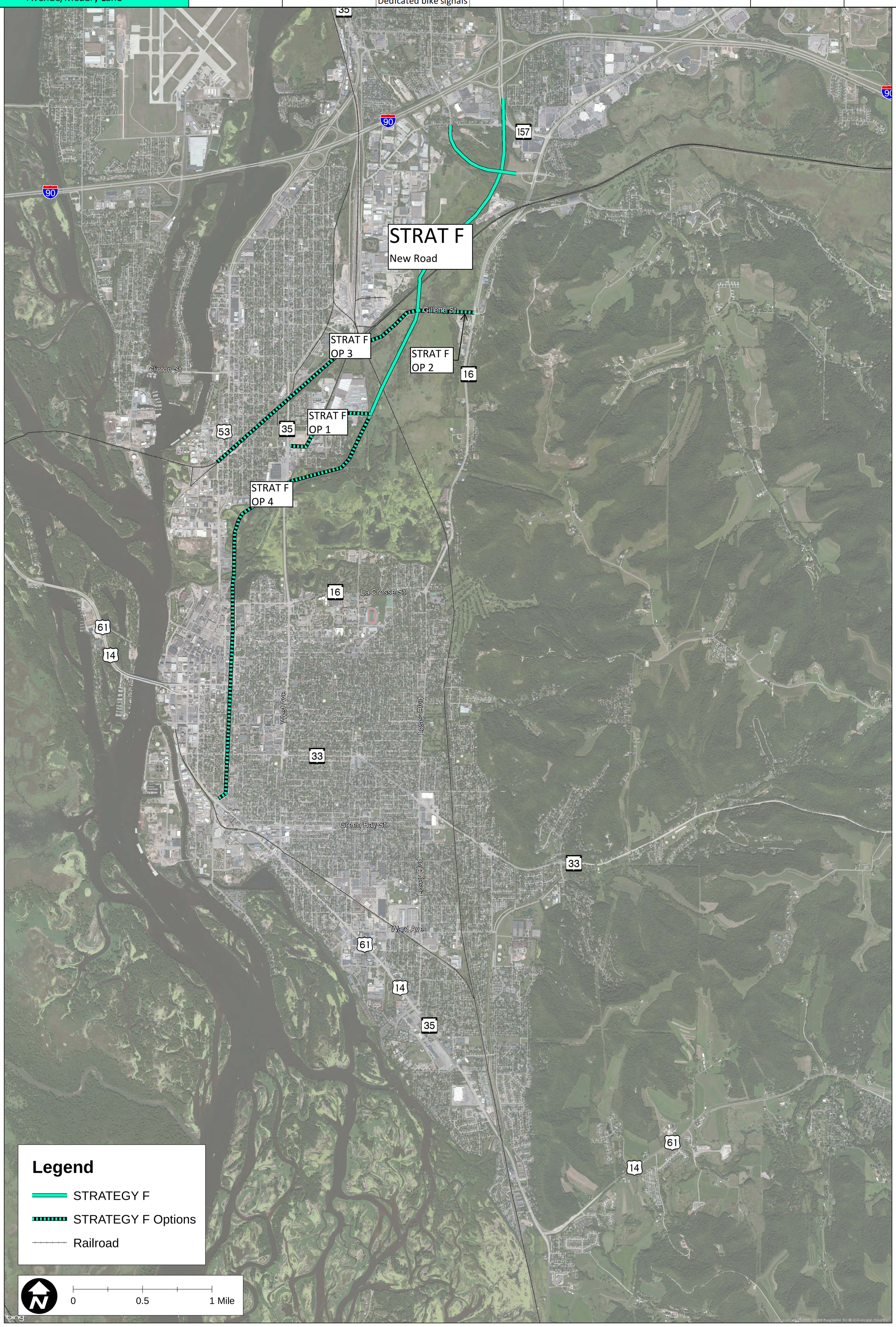

Date: 9/21/2015

Coulee Region Transportation Study

"Innovative Solutions for the 21st Century"
Planning and Environment Linkages (PEL)
Project ID 1630-08-00

Strategy Package	Strategies							
	TDM	Policy and Legislation	Bike and Pedestrian	Transit	TSMO	Improve Existing Road	Selective Expansion of Existing Road	Construct New Road
G Expand US 53 (3rd Street OR 4th Street) from 2 to 4 Lanes La Crosse Street to 7th Avenue	Park and Ride (Exit 3) Park and Ride (WIS 157) Support flex work hours Promote rideshare	Support parking management strategies Complete Streets Intergovernmental cooperation	Bike lanes/separated bike lanes Sidewalks/Multi-use paths Enhanced crossings at logical locations Dedicated bike signals	Express bus service Support Regional Transit Authority (RTA) Bus priority signals	Upgraded signals Increased traveler information		Expand US 53 (3rd St. or 4th St.) from 2 to 4 lanes >2-lane roundabout needed at north and south junctions One-way pair conversion to two-way streets	

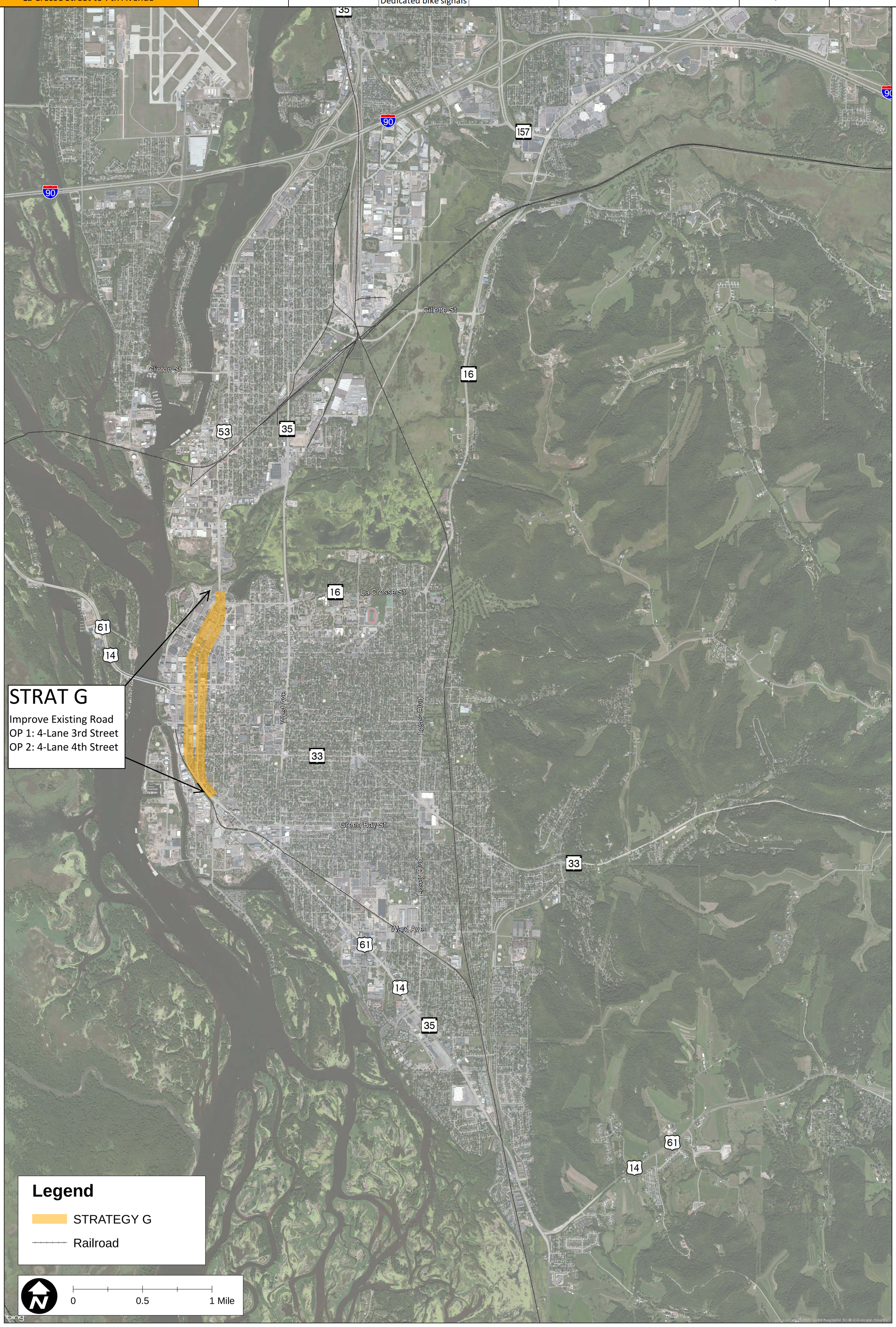

Date: 9/21/2015