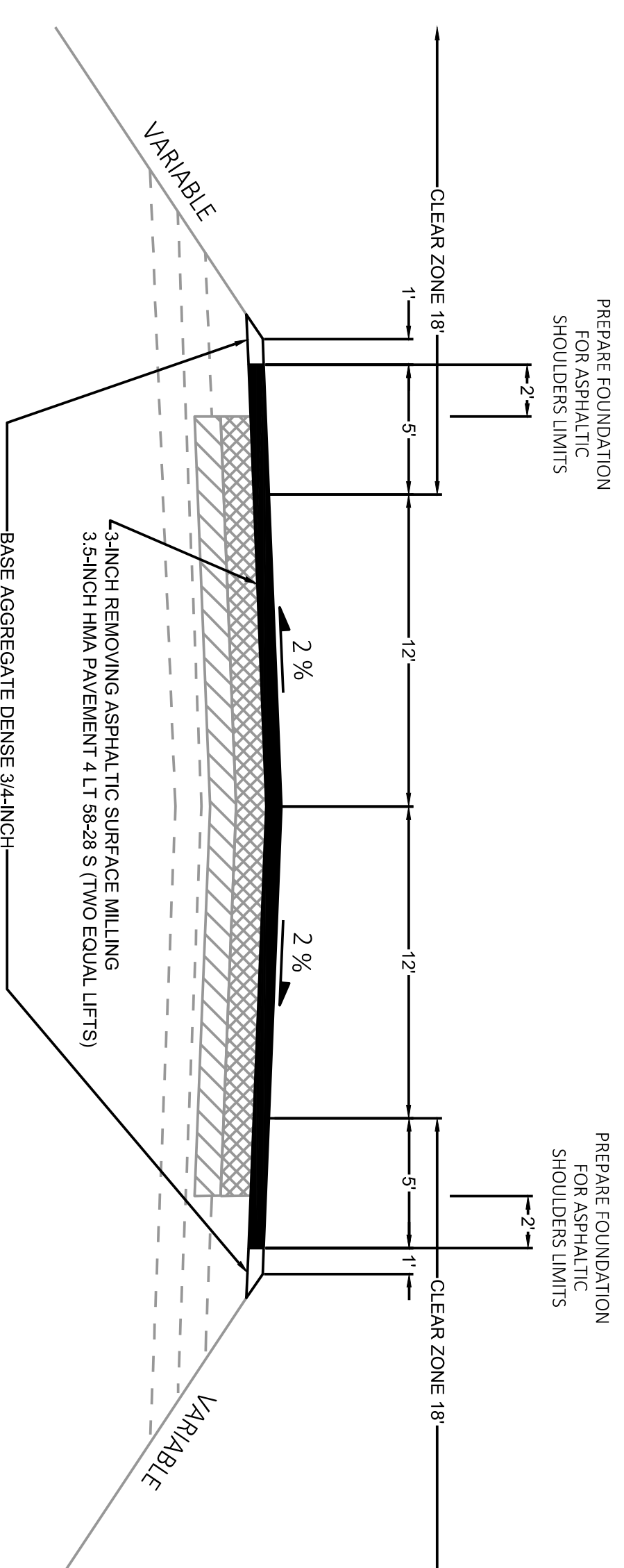
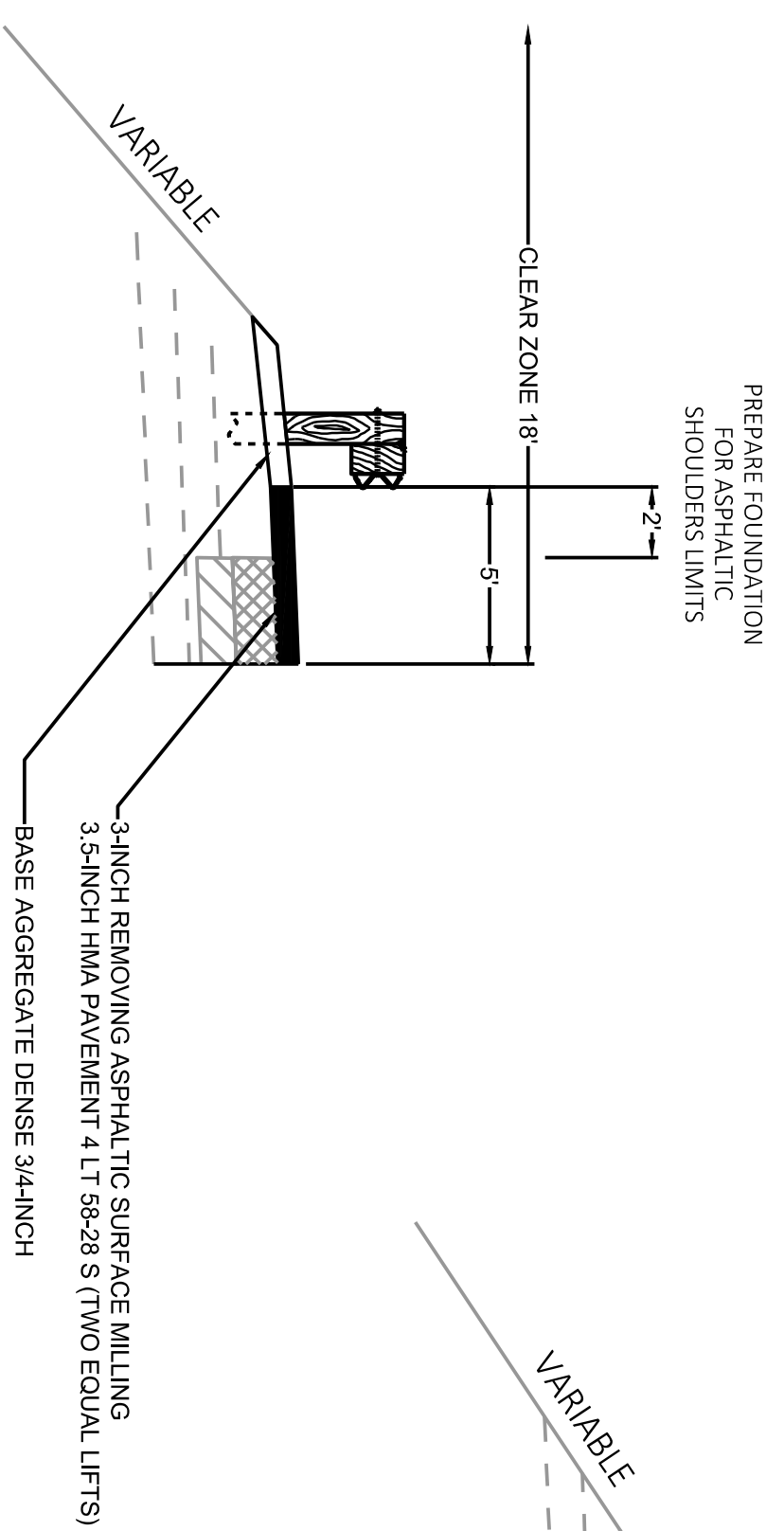


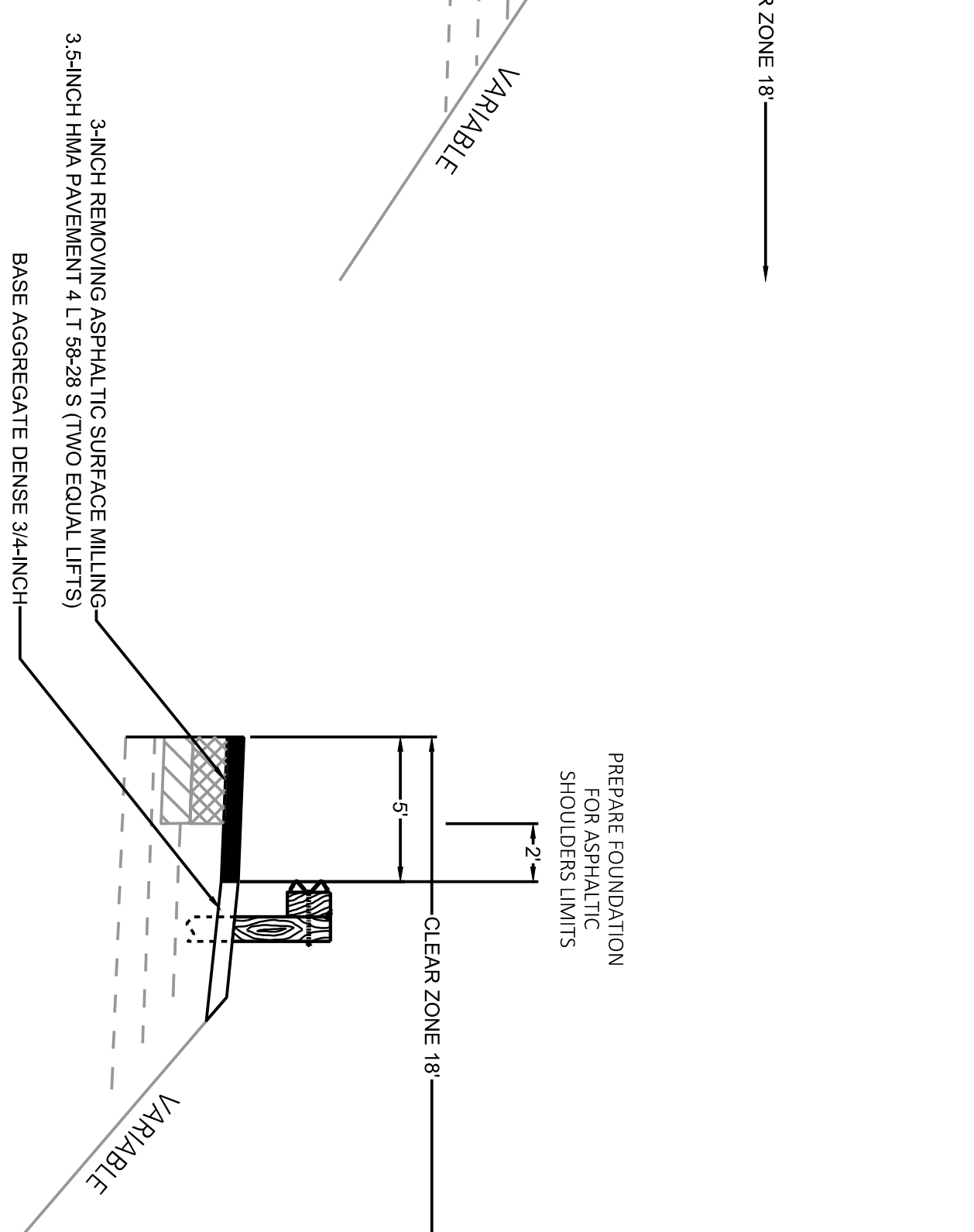
TYPICAL EXISTING SECTION STH 60
 STA 00+12 - 15+05
 STA 16+36 - 187+32
 STA 188+09 - 220+54



TYPICAL FINISHED SECTION STH 60
 STA 00+12 - 15+05
 STA 16+36 - 187+32
 STA 188+09 - 220+54



BEAMGUARD SECTION



BEAMGUARD SECTION

PROJECT NO: 5190-04-02

HWY: STH 60

COUNTY: CRAWFORD

TYPICAL SECTIONS

SHEET

E

FILE NAME: \\A3\F2\DOT\STATE\MI\US\NRPUB\IC\POS\G30\51900402\SHEETS\PLAN\020301_15.DWG
 LAYOUT NAME: 01-10th

PLOT DATE: 2/20/2023 11:37 AM

PLOT BY: SAOUDELLI, JOHN EDW

PLOT NAME:

PLOT SCALE: 1/8"=10' FT

WISDOT/CADD\SSHEETS\42