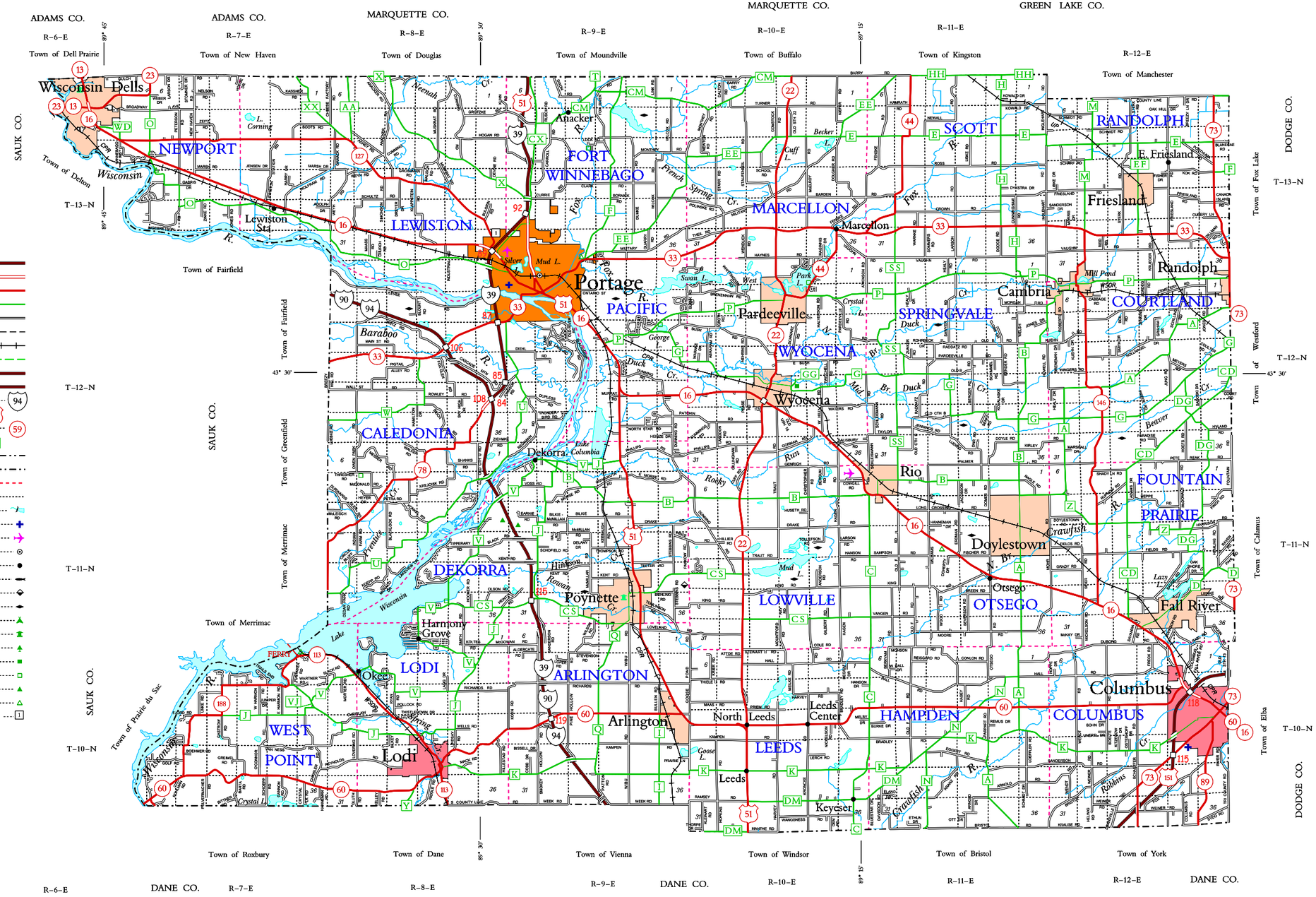

LEGEND

- Freeway
- Multilane Divided
- U.S. or State Hwy
- County Trunk Hwy
- Town Road
- Firelane
- Railroad
- State Trail
- Interchange
- Highway Separation
- Interstate Highway No. (94)
- U.S. Highway No. (18)
- State Highway No. (59)
- County Highway Letter (T)
- State Boundary
- County Boundary
- Civil Town Boundary
- Section Line
- Dam
- Hospital
- Airport
- County Seat
- Unincorporated Village
- Fish Hatchery
- Game Farm
- Public Hunt. or Fish. Grds.
- Public Camp & Picnic Grds.
- Ranger Station
- State Park
- County Park — With Facilities / Without Facilities
- Rest Area — Modern Facilities
- Wayside — Rustic Facilities
- *Columbia Correctional Institution* (I)

CIVIL TOWNS

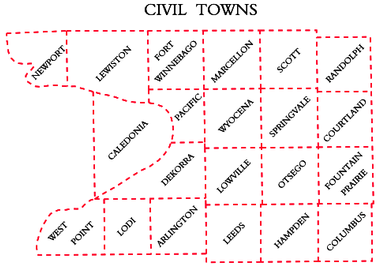

SECTION NUMBERING OF A TOWNSHIP

6	5	4	3	2	1
7	8	9	10	11	12
18	17	16	15	14	13
19	20	21	22	23	24
30	29	28	27	26	25
31	32	33	34	35	36

For boundaries of public hunting and fishing grounds please contact the Department of Natural Resources

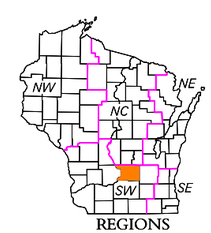

REGIONS

MILES OF HIGHWAY
as of Dec. 31, 2013

STATE	278
COUNTY	357
LOCAL ROADS	1103
OTHER ROADS	0
TOTAL FOR COUNTY	1738

Land Area (2010 Census) ..... 765 sq mi
Population (2010 Census) 56833
County Seat ..... Portage

COLUMBIA CO.

DEPARTMENT OF TRANSPORTATION
STATE OFFICE BUILDING
Madison, Wisconsin

SCALE 0 1 2 MILES

Corrected for
JAN. 2016

Base compiled from U.S.G.S. Quadrangles
1:100,000 Series

COLUMBIA 11-SW