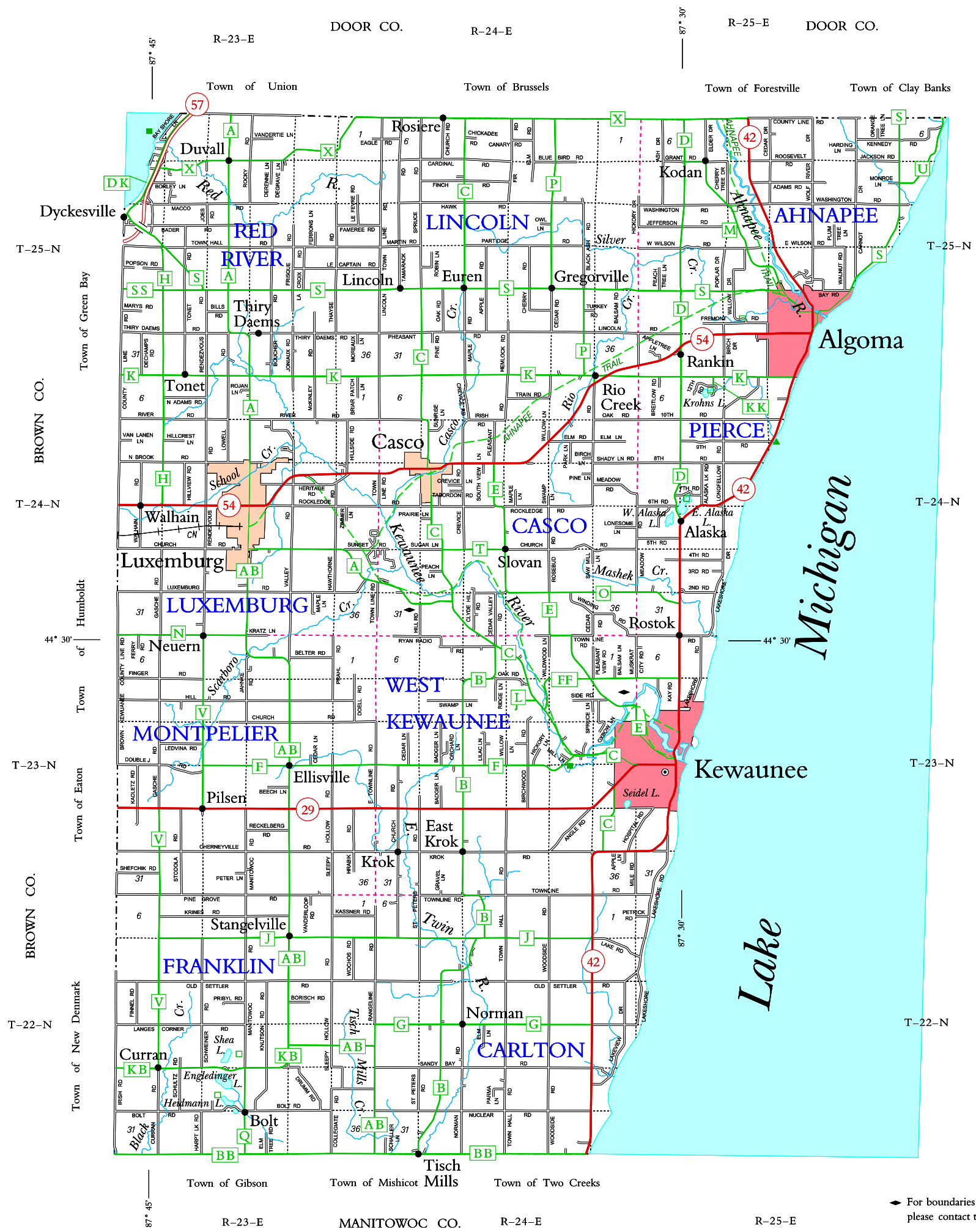

LEGEND

- Freeway
- Multilane Divided
- U.S. or State Hwy
- County Trunk Hwy
- Town Road
- Firelane
- Railroad
- State Trail
- Interchange
- Highway Separation
- Interstate Highway No. (94)
- U.S. Highway No. (18)
- State Highway No. (59)
- County Highway Letter (T)
- State Boundary
- County Boundary
- Civil Town Boundary
- Section Line
- Dam
- Hospital
- Airport
- County Seat
- Unincorporated Village
- Fish Hatchery
- Game Farm
- Public Hunt. or Fish. Grds.
- Public Camp & Picnic Grds.
- Ranger Station
- State Park
- County Park ..... With Facilities / Without Facilities
- Rest Area ..... Modern Facilities
- Wayside ..... Rustic Facilities

◆ For boundaries of public hunting and fishing grounds please contact the Department of Natural Resources

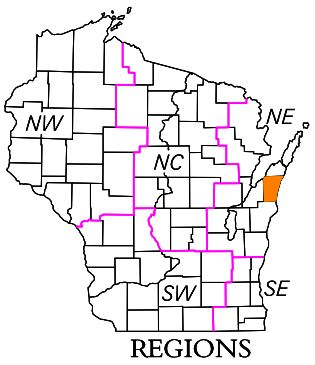

REGIONS

CIVIL TOWNS

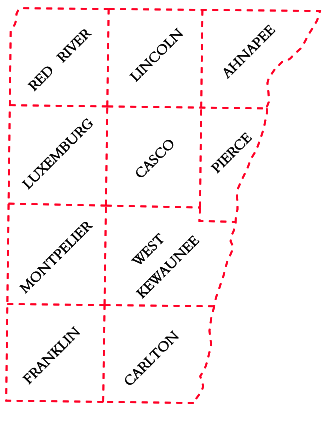

SECTION NUMBERING OF A TOWNSHIP

6	5	4	3	2	1
7	8	9	10	11	12
18	17	16	15	14	13
19	20	21	22	23	24
30	29	28	27	26	25
31	32	33	34	35	36

MILES OF HIGHWAY
as of Dec. 31, 2013

STATE	62
COUNTY	219
LOCAL ROADS	547
OTHER ROADS	0
TOTAL FOR COUNTY	828

Land Area (2010 Census) ..... 343 sq mi
Population (2010 Census) 20574
County Seat ..... Kewaunee

KEWAUNEE CO.

DEPARTMENT OF TRANSPORTATION
STATE OFFICE BUILDING
Madison, Wisconsin

SCALE 0 1 2 MILES

Corrected for
JAN. 2016

Base compiled from U.S.G.S. Quadrangles
1:100,000 Series