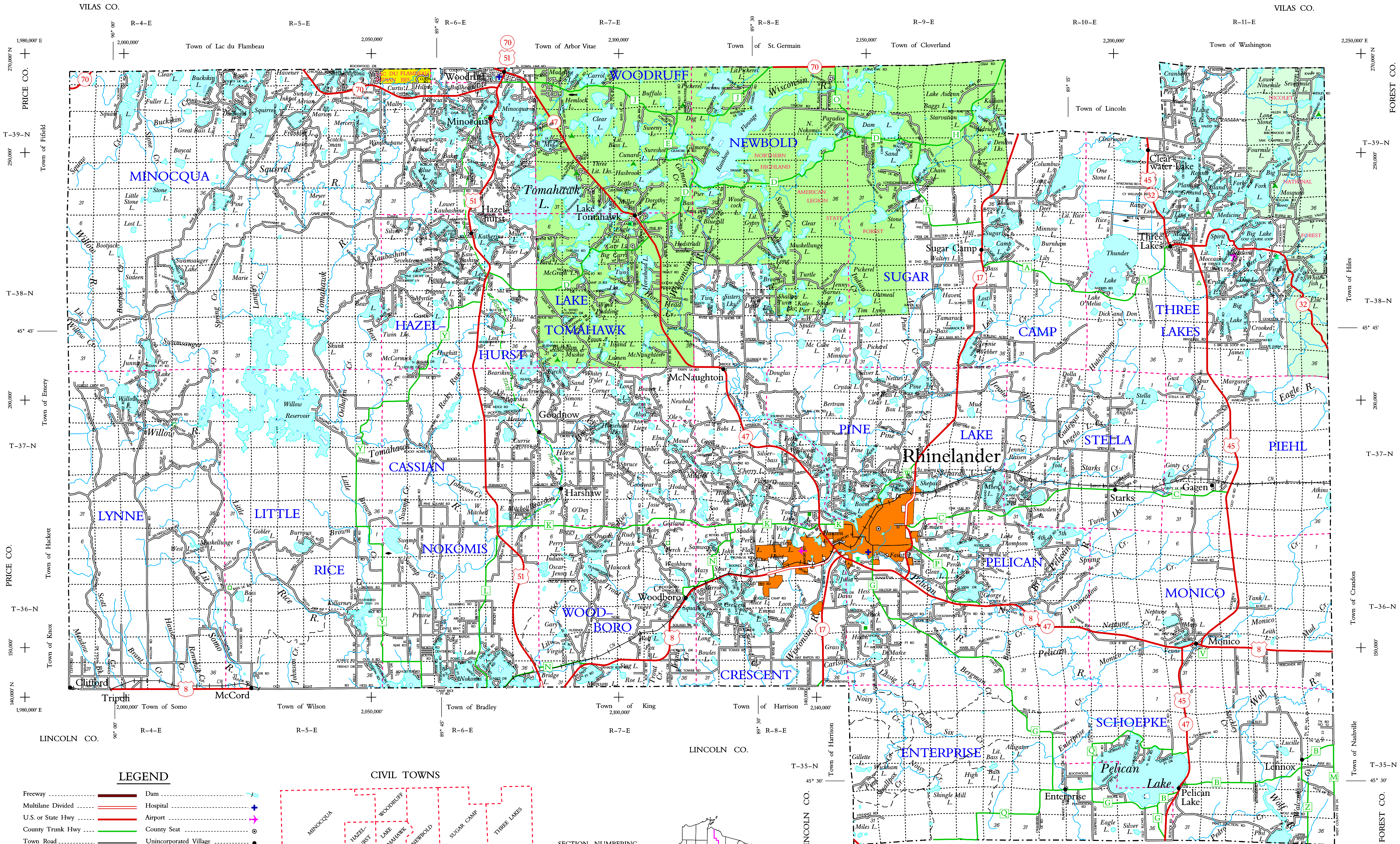

LEGEND

Freeway	Dam
Multilane Divided	Hospital
U.S. or State Hwy	Airport
County Trunk Hwy	County Seat
Town Road	Unincorporated Village
Firelane	Fish Hatchery
Railroad	Game Farm
State Trail	Public Hunt. or Fish. Grds.
Interchange	Public Camp & Picnic Grds.
Highway Separation	Ranger Station
Interstate Highway No. 94	State Park
U.S. Highway No. 18	County Park — With Facilities
State Highway No. 59	Without Facilities
County Highway Letter T	Rest Area — Modern Facilities
State Boundary	Wayside — Rustic Facilities
County Boundary	
Civil Town Boundary	
Section Line	

CIVIL TOWNS

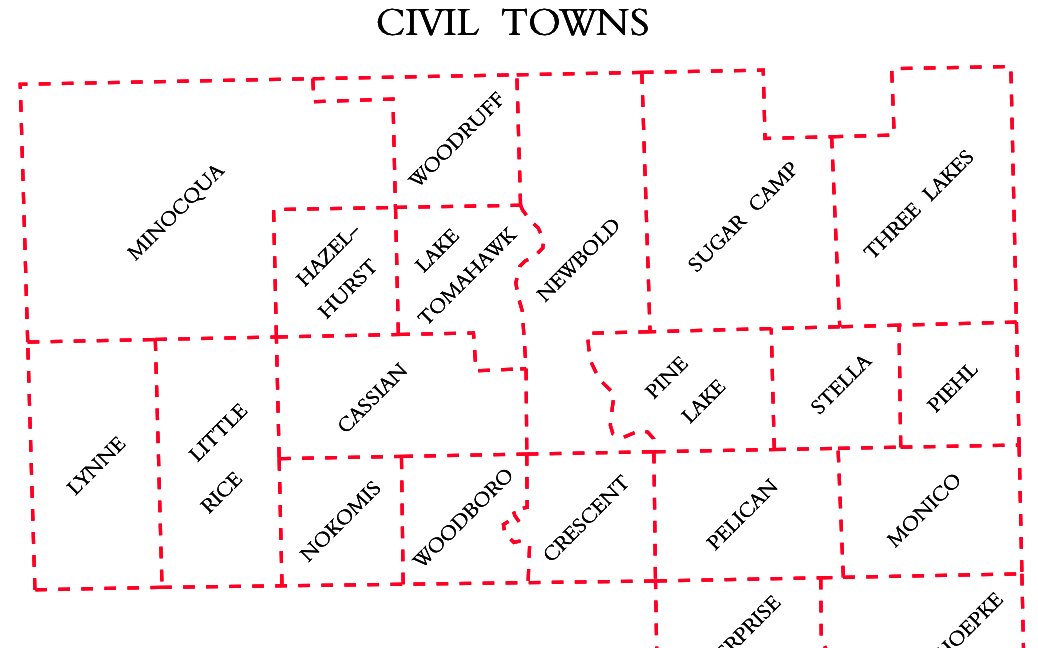

SECTION NUMBERING OF A TOWNSHIP

6	5	4	3	2	1
7	8	9	10	11	12
18	17	16	15	14	13
19	20	21	22	23	24
30	29	28	27	26	25
31	32	33	34	35	36

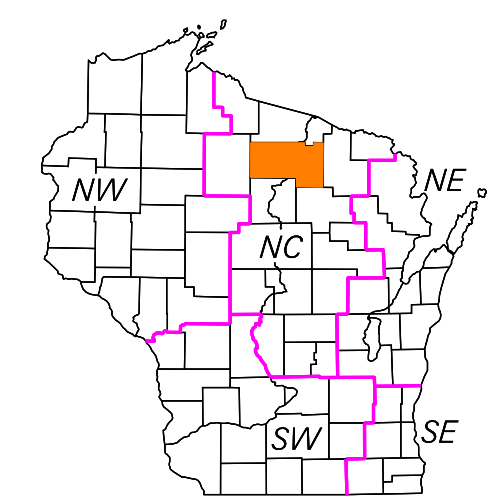

REGIONS

◆ For boundaries of public hunting and fishing grounds please contact the Department of Natural Resources

+ Grid based on the state plane coordinate system north zone and the NAD 27

MILES OF HIGHWAY
as of Dec. 31, 2013

STATE	159
COUNTY	171
LOCAL ROADS	1351
OTHER ROADS	37
TOTAL FOR COUNTY	1718

Land Area (2010 Census) ...... 1113 sq mi
Population (2010 Census) 35998
County Seat .... Rhinelander

ONEIDA CO.

DEPARTMENT OF TRANSPORTATION
STATE OFFICE BUILDING
Madison, Wisconsin

SCALE 0 1 2 MILES

Corrected for
JAN. 2016

Base compiled from U.S.G.S. Quadrangles
1:100,000 Series

ONEIDA 43-NC