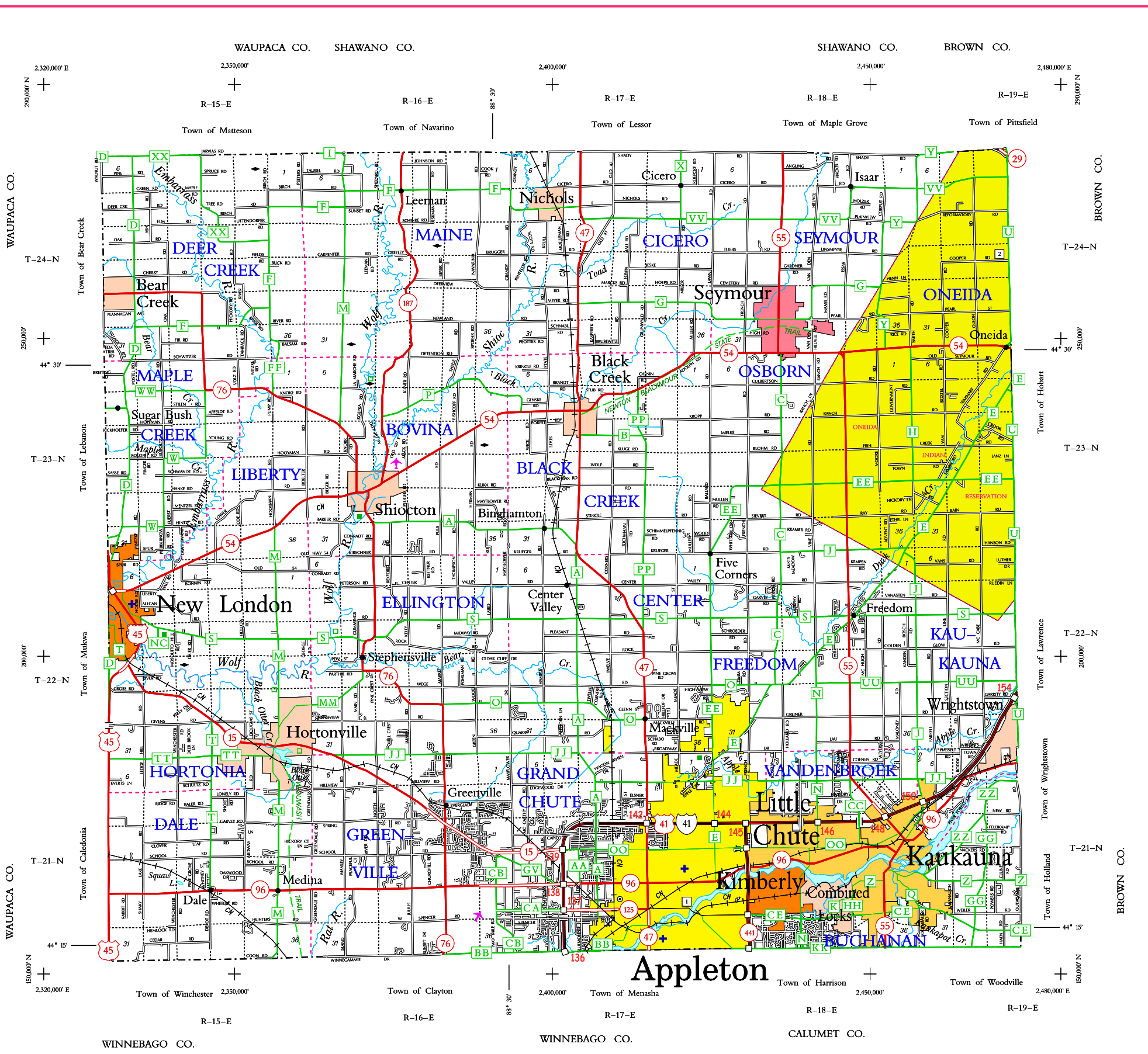

LEGEND

- Freeway
- Multilane Divided
- U.S. or State Hwy
- County Trunk Hwy
- Town Road
- Firelane
- Railroad
- State Trail
- Interchange
- Highway Separation
- Interstate Highway No. (94)
- U.S. Highway No. (18)
- State Highway No. (59)
- County Highway Letter (T)
- State Boundary
- County Boundary
- Civil Town Boundary
- Section Line
- Dam
- Hospital
- Airport
- County Seat
- Unincorporated Village
- Fish Hatchery
- Game Farm
- Public Hunt. or Fish. Grds.
- Public Camp & Picnic Grds.
- Ranger Station
- State Park
- County Park ..... With Facilities / Without Facilities
- Rest Area ..... Modern Facilities
- Wayside ..... Rustic Facilities
- *Lawrence University* (1)
- *Green Bay Work Release Center* (2)

CIVIL TOWNS

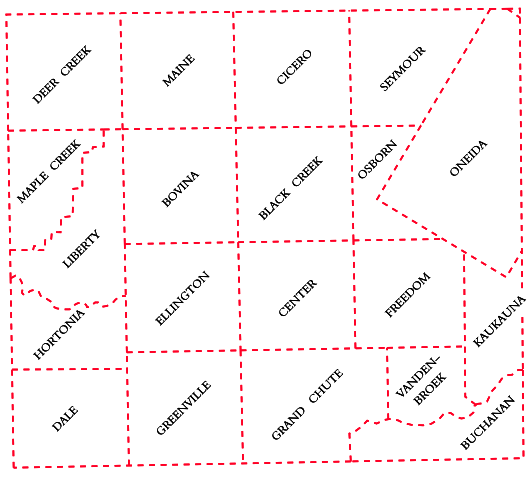

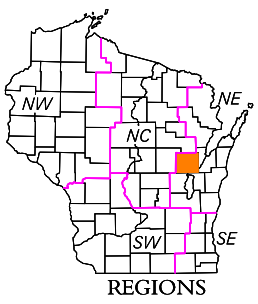

REGIONS

MILES OF HIGHWAY
as of Dec. 31, 2013

STATE	187
COUNTY	345
LOCAL ROADS	1468
OTHER ROADS	10
TOTAL FOR COUNTY	2010

Land Area (2010 Census) ..... 638 sq mi
Population (2010 Census) 176695
County Seat ..... Appleton

For boundaries of public hunting and fishing grounds please contact the Department of Natural Resources

Grid based on the state plane coordinate system central zone and the NAD 27

SECTION NUMBERING OF A TOWNSHIP

6	5	4	3	2	1
7	8	9	10	11	12
18	17	16	15	14	13
19	20	21	22	23	24
30	29	28	27	26	25
31	32	33	34	35	36

OUTAGAMIE CO.

DEPARTMENT OF TRANSPORTATION
STATE OFFICE BUILDING
Madison, Wisconsin

SCALE 0 1 2 MILES

Corrected for
JAN. 2016

Base compiled from U.S.G.S. Quadrangles
1:100,000 Series