

2023 MEMORANDA OF AGREEMENT AND PROGRAMMATIC AGREEMENT ANNUAL REPORTS



WISCONSIN DEPARTMENT OF TRANSPORTATION



FEBRUARY 2024

Table of Contents

	Page
2023 Memoranda of Agreement (MOA) Annual Report	1
A. North Central Region – Rhinelander Office	1
B. North Central Region – Wisconsin Rapids Office	1
C. Northeast Region	2
D. Northwest Region – Eau Claire Office	4
E. Northwest Region – Superior Office	5
F. Southeast Region.....	5
G. Southwest Region – La Crosse Office	6
H. Southwest Region – Madison Office.....	8
I. U.S. Army Corps of Engineers MOAs.....	11
J. Federal Railroad Administration MOAs.....	12
2023 Programmatic Agreement Report	14

2023 Memoranda of Agreement (MOA) Annual Report

A. North Central Region – Rhinelander Office

None.

B. North Central Region – Wisconsin Rapids Office

WISDOT ID# 6350-08-00 WHS# 92-5035/WO/PT/WP

USH 10, Wood, Portage, and Waupaca Counties [47PT159 (Burley Brew), 47PT160 (Dambroski), and 47PT191 (Blinded by the Light)]

MOA executed in 1998. No sunset date; to be amended.

- Stipulation III – Interpretive Display – content for the interpretive display has been finalized, stipulation is underway.

SHPO has accepted the technical report and production of the report in the WHS publication series is in progress. Curation of objects and associated documentation is complete. Public interpretation has been developed in conjunction with the WisDOT ID #6200-05-00/WHS #91-1165/WN project (no MOA was developed for this undertaking). Comments were received from SHPO in March 2022 and stakeholders in September 2022 regarding language used in the public interpretation. MAP updated the language based on SHPO and stakeholder comments. Panels are complete and MAP is actively working on contracting production and installation; installation is anticipated by May 2024.

WISDOT ID# 7397-01-00 WHS# 21-1618

Lynn Line Road Bridge (P-71-914), Wood County

MOA executed in September 2022. Sunset date September 2027.



- Stipulation 1 – Photographic documentation of bridge – completed May 2023.
- Stipulation 2 – Good faith effort to relocate bridge – completed May 2023.
- Stipulation 3 – Contribution to local history initiatives (including funding for repairs to the North Woods County Historical Society and Museum [see above image]) – not yet completed, anticipated completion early 2024.
- Stipulation 4 – Plan review by SHPO – not yet completed.

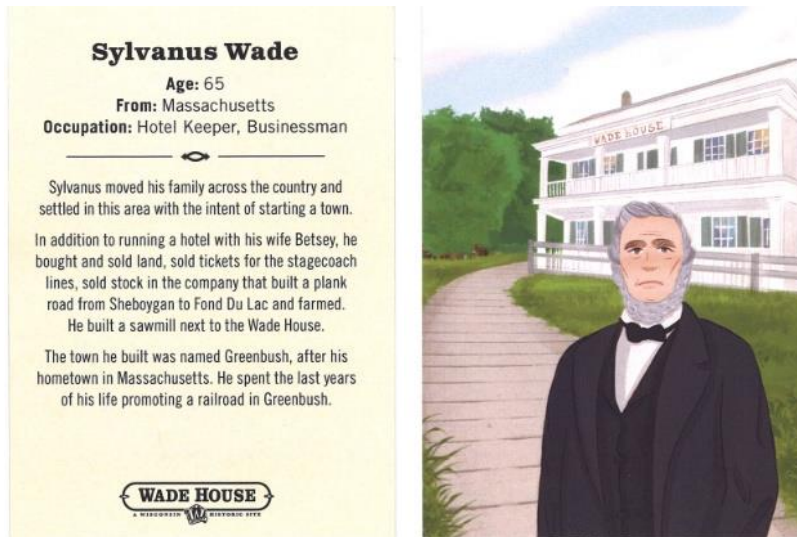
Four MOA Stipulations; two completed.

C. Northeast Region

WISDOT ID# 1440-13/15-00 WHS# 06-0864/FD/SB

STH 23, Sheboygan and Fond du Lac Counties [47SB394 (Sippel)]

MOA executed in February 2009 and amended in 2013 and 2018. Sunset date May 2028.



In July 2021 FHWA, WisDOT, and SHPO agreed on a public interpretation format. MAP worked with staff of the Wade House Historic Site & Wesley W. Jung Carriage House Museum to develop ‘character cards’ using information gathered during the data recovery. A card will be given to each visitor of the State-owned Wade House historic site, which historically was a part of the same community as the occupants of the Sippel archaeological site (47SB394). The cards have been completed and are in circulation. The Wade House provided copies of the finished cards in November 2023.

MOA was closed out in December 2023.

WISDOT ID# 1480-04/08-00 WHS# 94-5030/BR/DR/KE

STH 57, Brown, Kewaunee, Door Counties

MOA executed May 2001. Sunset date March 2011; to be closed in early 2024

UWM has finalized reports on five of the six sites excavated under terms of the MOA. These sites are: Christoff (47DR251), Delfosse-Allard (47KE9), Vandermissen Brickworks (47DR388), Heyrman I (47DR243), and Holdorf I (47DR381). All of these reports have been reviewed and approved by the WHS and copies provided to WisDOT CRT. A report on the Beaudhuin Village site excavations has been completed and is pending approval at SHPO in December 2023. Public interpretation is complete.

WISDOT ID# 4831-05-00 WHS# 22-0381/FD

CTH VV, Fond du Lac County

MOA executed December 2022. Sunset date December 2029.



- Stipulation 1 – Completion of National Register Nomination for the Stanchfield House – not yet completed.
- Stipulation 2 – Public Interpretation – not yet completed.
- Stipulation 3 – Black Walnut Tree Salvage – not yet completed, anticipated March 2024.
- Stipulation 4 – Carriage Walk Salvage – not yet completed.

Four MOA Stipulations; none completed.

WISDOT ID# 9202-07-01 WHS# 06-0434/BR

US 41/WIS 29, Brown County [Pamperin Park North (47BR389) and monitor]

MOA executed December 2009 and amended in November 2010. Sunset date two years from construction; MOA to be amended to address outstanding public interpretation stipulation.

MOA includes WisDOT ID# 1133-03-02, WHS# 01-1584/BR. Phase 3 data recovery of 47BR389 (Pamperin Park North) site is complete. MAP archaeologists met with the Oneida THPO for a discussion of culturally sensitive issues regarding field procedures and discoveries. Oneida THPO was notified daily of work location and progress. Interim reports were provided to the WisDOT and THPOs on a bi-weekly basis.

Protective measures were taken during construction at the no staging area defined around Duck Creek and Old Shawano Avenue. Archaeological field survey was conducted of proposed borrow and waste sites and design refinements. Archaeological monitor of construction is complete. This includes construction in proximity to Reinheart Camp site (47-Br-96). Oneida THPO was notified daily of work location and progress. Interim reports were provided to the WisDOT and THPOs on a bi-weekly basis. Inadvertent discovery of human remains was addressed in accordance with the provisions of the MOA.

The Oneida THPO and BIA concurred with draft report as per ARPA permit stipulations. At the request of CRT, the final report was submitted to the new Oneida THPO (who plans to consult with the Ho-Chunk and Menominee THPOs) for comments under Section 106 prior to submittal to SHPO. Curation of objects and associated documentation is complete. Archaeological technical report is now complete: submitted to SHPO in August 2021 and accepted by SHPO in September 2021.

Public interpretation product type has not yet been determined by WisDOT and consulting parties. *MOA will be amended in 2024 to address outstanding public interpretation stipulation.*

D. Northwest Region – Eau Claire Office

WISDOT ID# 7840-03-03 WHS# 21-1015

Replace County G Bridge (B-10-0378), Clark County

MOA executed November 2023. Sunset date November 2028.



- Stipulation 1 – Photographic Documentation – not yet completed.
- Stipulation 2 – Good Faith Relocation Effort – not yet completed.
- Stipulation 3 – Commemorative Website – not yet completed.
- Stipulation 4 – Indoor Bridge Display – not yet completed.
- Stipulation 5 – Bridge Member Salvage – not yet completed.

Five MOA stipulations; none completed.

E. Northwest Region – Superior Office

None.

F. Southeast Region

WISDOT ID# 1060-33-01 WHS# 08-0046/MI

Zoo Interchange (I-94, I-894, US 45), Milwaukee County

MOA executed September 2011. Sunset date September 2023.

- Stipulation 3 – Archaeology Survey of borrow
 - North Leg Construction – Completed Fall 2023.

MOA closed in October 2023.

WISDOT ID# 2703-00-02 WHS# 16-1087/RA

Replace W. 6th Street Bridge over the Root River, Racine County

MOA executed October 2019. Sunset date October 2029.



- Stipulation 1 – Bridge Design Review – completed.
- Stipulation 2 – Public Interpretation – panels have been installed; stipulation close-out in early 2024
- Stipulation 3 – National Register Nomination for Root River Parks – underway, sent to City for review December 20, 2023.
- Stipulation 4 – Salvage Plan – salvage completed November 2021.
- Stipulation 5 – Photographic Documentation – completed.
- Stipulation 6 – Archaeology Data Recovery Plan for Riverside Park 2 – underway. Materials collected from summer 2020 data recovery investigations are currently being processed. Draft report completion expected early February 2024.

Six MOA stipulations; three underway, three completed.

WISDOT ID# 2766-00-01 WHS# 16-0973/WK

W. North Avenue (CTH M) Reconstruction, Waukesha County

MOA executed April 2019. Sunset date April 2024.

- Stipulation 1 – Driveway Entrance Relocation – completed.
- Stipulation 2 – Compensation for Driveway Entrance Marker Relocation – completed, documentation will be submitted early 2024.
- Stipulation 3 – Vegetative Replacement and Screening – not yet completed. County to attempt to reach out to property owner in early 2024 to coordinate vegetative replacement.
- Stipulation 4 – National Register Nomination for George and Frances Daubner House – completed in November 2021.

Four MOA stipulations; three completed. Potential amendment to MOA by April 2024.

G. Southwest Region – La Crosse Office

WISDOT ID# 5170-16-00 WHS# 19-0649

Iowa 9/STH 82 Interstate Black Hawk Bridge, Town of Freeman, Crawford County

MOA executed October 2021. Sunset date October 2026.

- Stipulation 1 – Similar Bridge Replacement – construction started fall of 2023; anticipated new bridge complete in fall of 2026.
- Stipulation 2 – Documentary Video – video production in process; anticipated completion summer of 2024
- Stipulation 3 – Summary Documentation – completed Spring 2023.
- Stipulation 4 – Salvage/Retainment Plan – not yet completed; anticipated for fall of 2026

* Iowa DOT is the responsible agency for completing stipulations.

Four MOA Stipulations; two underway, one completed.

WISDOT ID# 5419-06-00 WHS#14-0965/RI

CTH O, STH 80 to Richland Center, Richland County

MOA executed March 2017. Sunset date March 2027.

- Stipulation 1 – Data recovery plan at Brown Knife and the Pine Valley Manor Cemetery – not completed.
- Stipulation 2 – Archaeological surveys for borrow, staging areas, etc. – not completed.
- Stipulation 3 – On site monitoring of sites – not completed.
- Stipulation 4 – Qualified archeologist present for ground-disturbing activities at the Pine Valley Manor Cemetery – not completed.

Project amended in October 2023. MOA to be amended in early 2024 to extend sunset date.

Four MOA Stipulations; none completed.

WISDOT ID# 7190-06-00 WHS# 06-0249/LC

STH 35, City of Onalaska, La Crosse County

MOA executed August 2015. Sunset date August 2025.

Phase 2 site evaluation of 47LC827 (Shoe Tree) site is complete. Protective measures were taken during construction at 47LC388 (Wheel Rust). Archaeological field survey was conducted of proposed borrow and waste sites. Archaeological monitor of construction was completed at the 47LC359 (Firesign), 47LC826 (Lowrider) and 47LC397 (Kloppenburg) sites. Archaeology technical report will be submitted in January 2024. National Register nomination for an archeological district focused on the 47LC95 (Tremaine) site is nearly complete. Curation of objects and associated documentation is nearly complete. MAP has provided information generated by WisDOT ID# 7190-06-00, WHS# 06- 0249/LC for incorporation into a public interpretation to be produced by MVAC. The product will address two contiguous segments of STH 35 including WisDOT ID #7190-05-00, WHS #06- 0433/LC).

The Monitoring Report was submitted to WisDOT in January 2023. National Register form will be submitted by early 2024.

H. Southwest Region – Madison Office

WISDOT ID# 3050-04-01 WHS# 21-0360

Cole Bridge, City of Watertown, Jefferson County

MOA executed December 2021. Sunset date December 2031.



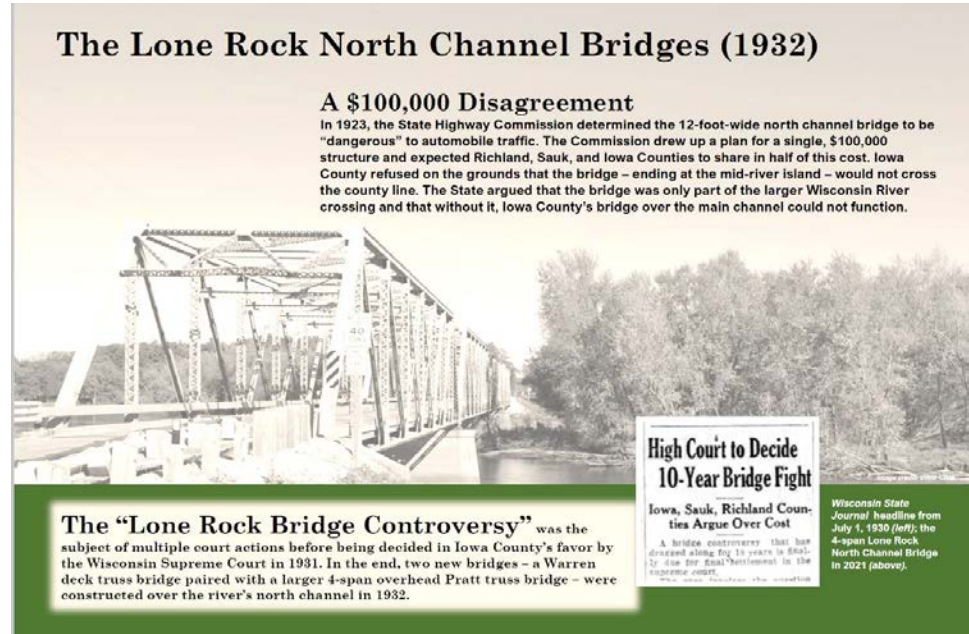
- Stipulation 1 – Bridge design review – completed; sent to SHPO December 2023 and design approved January 2024.
- Stipulation 2 – Photographic documentation – not yet completed.
- Stipulation 3 – Vibration monitoring study – not yet completed.
- Stipulation 4 – Public interpretation – not yet completed.

Four MOA stipulations; one completed.

WISDOT ID# 5770-01-01 WHS# 19-0246/VA

STH 130 Bridges, Richland, Iowa, and Sauk Counties

MOA executed April 2021. Sunset date April 2031.



- Stipulation 1 – Good faith effort to relocate the Lone Rock Bridge and Lone Rock North Channel Bridges – completed December 2021.
- Stipulation 2 – Salvage bridge ID plates and install interpretive sign – not yet completed. Salvage work anticipated fall/winter 2024. Interpretive panel installation anticipated summer 2025.
- Stipulation 3 – Submit articles for publication in the *Wisconsin Magazine of History and Home News* – completed October 2021.
- Stipulation 4 – Complete photogrammetric images of Lone Rock Bridge and Lone Rock North Channel Bridge – completed September 2022.

Four MOA stipulations; three completed.

WISDOT ID# 5845-06-03 WHS# 06-0048/DA

USH 51, Dane County [47DA0107 (Barber Campsite)]

MOA executed July 2020. Sunset date July 2030.

- Stipulation 1 –Data Recovery Plan for Barber Campsite (47DA0107) – not yet completed, anticipated for mid-2024.
- Stipulation 2 – Scholarly Journal Publication – not yet completed.
- Stipulation 3 – Fencing of National Register-Eligible Sites; Monitoring of Ground Disturbing Activity During Construction – not yet completed.
- Stipulation 4 – On-Site Archaeological Monitoring of Uncatalogued Burial Sites – not yet completed.

- Stipulation 5 – Archaeological Survey of Borrow and Staging Areas – not yet completed.

Five MOA stipulations; none completed.

WISDOT ID# 5992-08-84 WHS# 13-0230/DA

Lower Yahara River Trail Phase 1, Dane County

MOA executed in May 2015 and amended in June 2016. Sunset date December 2019.

Archaeological data recovery has been completed. Reports for the burial issue have been submitted and accepted by WisDOT and WHS. Public Interpretation has not been completed. Public interpretation involves the formation of a Public Interpretation Committee and the development (and implementation) of a public interpretation plan. WisDOT and FHWA are working with the Ho Chunk and Dane County Parks to update the MOA to address the outstanding public interpretation stipulation. *MOA will be amended in 2024 to address outstanding public interpretation stipulation.*


WISDOT ID# 6996-05-27 WHS# 16-0698/CO

Portage Canal, City of Portage, Columbia County

MOA executed March 2020. Sunset date March 2025.

- Stipulation 1 – Public Interpretation (Install Four Interpretive Panels) – underway, interpretive panels installed late 2023, revegetation and photographs pending.
- Stipulation 2 – Design Review of Bridge and Lighting Plans – completed.
- Stipulation 3 – Update Portage Canal National Register Nomination – not yet completed; anticipated by end of 2024.

Three MOA stipulations; one underway, one completed.



I. U.S. Army Corps of Engineers MOAs

WISDOT ID# 8915-01-01 WHS# 16-0763/CH

**Cobban Bridge Replacement, CTH TT, Chippewa County
MOA executed August 2020. Sunset date August 2025.**



- Stipulation 1 – Photographic Documentation of the Cobban Bridge – completed June 2021.
- Stipulation 2 – Good faith effort to find bridge recipient and salvage bridge components – completed May 2023.
- Stipulation 3 – Prepare and install a permanent public historical display – underway, panels fabricated, will be installed spring/summer 2024

Three MOA stipulations; one underway, two completed.

WISDOT ID# 6217-00-01 WHS# 21-0191

Old Highway 73 (B-11-910) Replacement, Columbia County

MOA executed August 2022. Sunset date August 2028.



- Stipulation 1 – Salvage structural elements – underway.
- Stipulation 2 – Flythrough visuals – underway, visual gathered but final product still in production. Pending relocation of museum.
- Stipulation 3 – Museum exhibit – not yet completed. Pending relocation of museum.

The Columbus Area Historical Society is currently active, but without a permanent physical location. Completion of Stipulation 2 and 3 are awaiting a new permanent museum.

Three MOA stipulations; none completed.

J. Federal Railroad Administration MOAs

WISDOT ID# 0385-57-03 WHS# 21-0308

Muskego Yards Improvements, Milwaukee County

MOA executed September 2022. Sunset date September 2032.



- Stipulation 1 – Document Burnham Canal Bridge – underway, to be closed out in early 2024.
- Stipulation 2 – Survey Railroad Bridges – underway, to be closed out in early 2024.
- Stipulation 3 – Develop and implement construction environmental protection plan – underway, to be closed out in 2024.
- Stipulation 4 – Protect and monitor archaeological sites – not yet completed.

Four MOA stipulations; three underway, none completed.

2023 Programmatic Agreement Report

WISDOT ID# 1060-27-00/01 WHS# 15-0856/MI

I-90/94 Reconstruction PA (Soldiers Home) PA

PA executed July 2016. Sunset date July 2026

- Consultation to amend PA began in August 2021 and is ongoing. Amended PA was circulated for signature in 2023, still awaiting ACHP signature for final execution.

WHS# 09-0269/MI

Milwaukee Parkway PA (no WisDOT ID)

PA executed November 2019. Sunset date November 2029

Parkway	National Register Listing Status
Honey Creek Parkway	Listed May 2010
Kinnickinnic River Parkway	Listed July 2011
Lake Michigan Parkway North	
Lake Michigan Parkway South	
Lincoln Creek Parkway	Listed February 2021
Upper Menomonee River Parkway	Nomination not prepared by City of Wauwatosa
Lower Menomonee River Parkway	
Milwaukee River Parkway	Listed November 2012
Oak Creek Parkway	Listed June 2011
Root River Parkway	Listed January 2013
Underwood Creek Parkway	

WHS# 96-1437/VA

Bascule Bridge PA (no WisDOT ID)

- No sunset date.

WHS# 21-0838 VA

WisDOT/FHWA Delegation PA

PA executed September 2023. Sunset date September 2028

- Signing ceremony on September 19, 2023 (see *Report Cover Photo*).
- 76 Federally recognized Tribes consulted, 13 indicated they would sign, five signatures received thus far: Stockbridge-Munsee Community of WI, Winnebago Tribe of NE, Sokaogon Chippewa Community, Peoria Tribe of Indians of OK, Miami Tribe of OK
- Federal and State agency signatories: USACE, FRA, FHWA, WisDOT, ACHP, WI SHPO
- Potential to extend sunset date five years.

WHS# 12-0289 DG

WisDOT/MnDOT/FRA Northern Lights PA (no WisDOT ID)

PA executed August 2013. Amended August 2023. Sunset date August 2024

- PA to be amended again if/when funding is available.