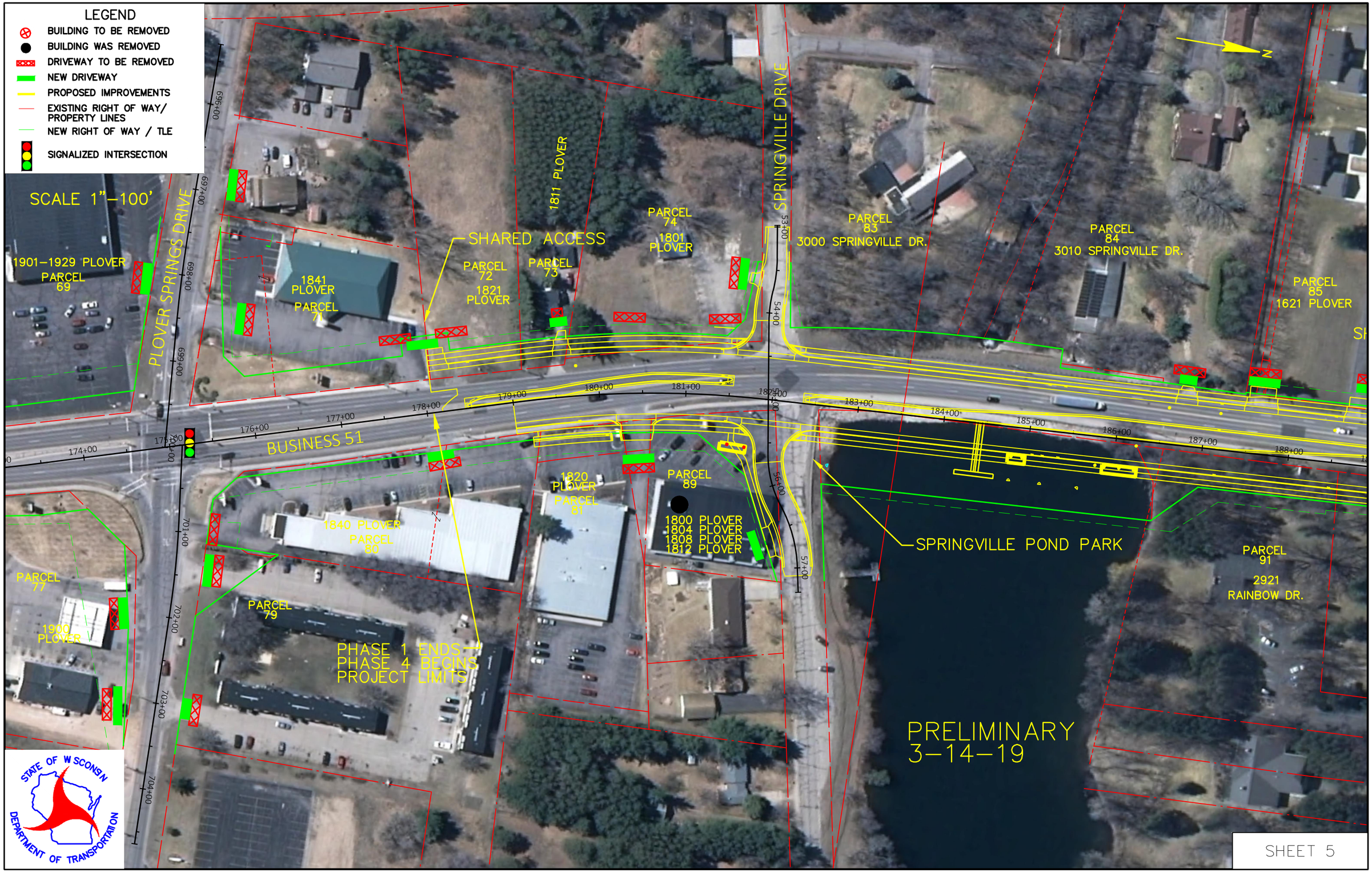

FILE NAME : P:\UZ\W\WITNC\128399\C3D\64140078\SHEETSPLAN\DOT WEBSITE_5-7.DWG
LAYOUT NAME - Display

PLOT DATE : 3/14/2019 2:22 PM

PLOT BY : ANNIE M. JEROME

PLOT NAME :

PLOT SCALE : 1 IN:100 FT

WISDOT/CADDS SHEET 42

FILE NAME : P:\UZ\W\WITNC\128399\C3D\64140078\SHEETSPLAN\DOT WEBSITE_5-7.DWG
LAYOUT NAME - Display (1)

PLOT DATE : 3/14/2019 2:22 PM PLOT BY : ANNIE M. JEROME PLOT NAME : PLOT SCALE : 1 IN:100 FT

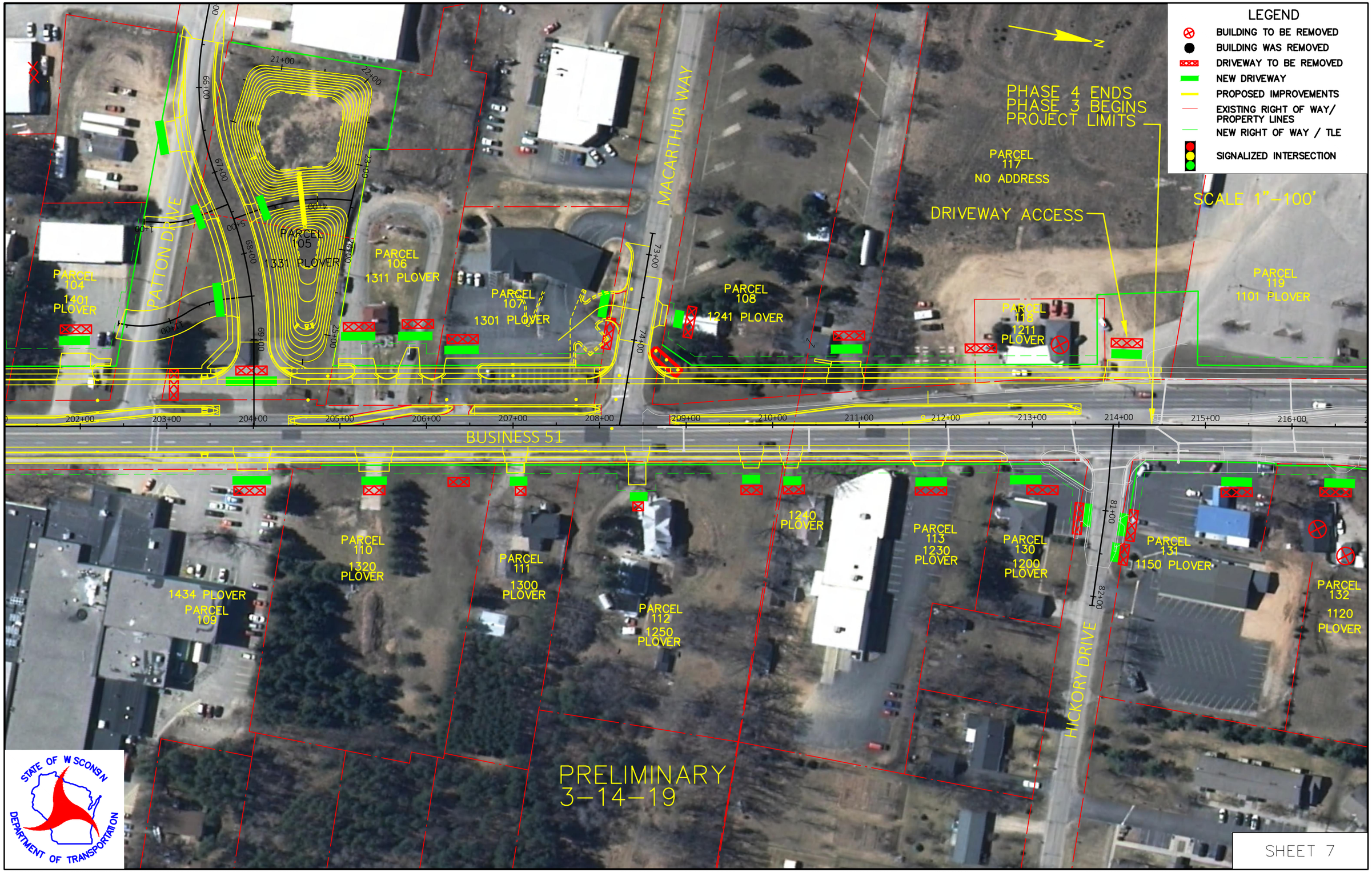

FILE NAME : P:\UZ\W\WITNC\128399\C3D\64140078\SHEETSPLAN\DOT WEBSITE_5-7.DWG
LAYOUT NAME - Display (2)
PLOT DATE : 3/14/2019 2:23 PM
PLOT BY : ANNIE M. JEROME
PLOT NAME :
PLOT SCALE : 1 IN:100 FT

LEGEND
BUILDING TO BE REMOVED
BUILDING WAS REMOVED
DRIVEWAY TO BE REMOVED
NEW DRIVEWAY
PROPOSED IMPROVEMENTS
EXISTING RIGHT OF WAY / PROPERTY LINES
NEW RIGHT OF WAY / TLE
SIGNALIZED INTERSECTION
SCALE 1"-100'
PRELIMINARY
1-24-18
N
VILLAGE OF PLOVER
VILLAGE OF WHITING
TOMMY'S TURNPIKE (GREEN CIRCLE TRAIL)
PORTER ROAD (GREEN CIRCLE TRAIL)
BUSINESS 51 (POST ROAD)
PARCEL 124
PARCEL 123
3121 TOMMYS TRN PIKE
PARCEL 122
3111 TOMMYS TRN PIKE
PARCEL 125
PARCEL 126
127 TOMMYS TRN PIKE
PARCEL 127
PARCEL 127
3119 WHITING
PARCEL 128
3205 WHITING
PARCEL 127
PARCEL 127
PARCEL 127
UTILITY EASEMENT
PARCEL 135
3031 WHITING
PARCEL 136
3023 WHITING
PARCEL 137
3011 WHITING
PARCEL 120
1011 PLOVER
PARCEL 121
1001 PLOVER
PARCEL 119
1120 PLOVER
1100 PLOVER
1010 PLOVER
PARCEL 132
PARCEL 134
3218 WHITING
PARCEL 133
PARCEL 142
3132 WHITING
PARCEL 143
UNKNOWN ADDRESS
PARCEL 144
PARCEL 145
3112 WHITING
PARCEL 146
3030 WHITING
PARCEL 147
3012 WHITING
UTILITY EASEMENT
STATE OF WISCONSIN
DEPARTMENT OF TRANSPORTATION
SHEET 8

LEGEND
BUILDING TO BE REMOVED
BUILDING WAS REMOVED
DRIVEWAY TO BE REMOVED
NEW DRIVEWAY
PROPOSED IMPROVEMENTS
EXISTING RIGHT OF WAY / PROPERTY LINES
NEW RIGHT OF WAY / TLE
SIGNALIZED INTERSECTION
PRELIMINARY
1-24-18
SCALE 1"-100'
N
CEDAR STREET
WILLOW STREET
BUSINESS 51 (POST ROAD)
LOCUST STREET
ROSE STREET
BEECH STREET
PARCEL 137
3011 WHITING
3007 WHITING
3005 WHITING
PARCEL 138
PARCEL 139
2925 WHITING
PARCEL 140
2915 WHITING
SHARED ACCESS
PARCEL 141
2905 WHITING
PARCEL 153
2829-2809 WHITING
PARCEL 158
2715 WHITING
PARCEL 159
2619 WHITING
2615 WHITING
2607 WHITING
PARCEL 160
PARCEL 147
3012 WHITING
SHARED ACCESS
PARCEL 148
3004 WHITING
PARCEL 149
2926 WHITING
PARCEL 150
2918 WHITING
PARCEL 151
2906 WHITING
2900 WHITING
PARCEL 152
PARCEL 151
PARCEL 30
2824 WHITING
PARCEL 163
PARCEL 164
2804 WHITING
PARCEL 165
2724 WHITING
PARCEL 166
2704 WHITING
PARCEL 167
2616 WHITING
PARCEL 168
2600-2604 WHITING
STATE OF WISCONSIN
DEPARTMENT OF TRANSPORTATION
SHEET 9

PRELIMINARY
1-24-18

N

PARCEL 160 2607 WHITING
PARCEL 161 2523 WHITING
PARCEL 162
2511 WHITING
2505 WHITING
PARCEL 175 2417 WHITING
PARCEL 176 2405 WHITING
PARCEL 177 2323 WHITING
PARCEL 178 2313 WHITING
PARCEL 179 NO ADDRESS
CTH HH

PHASE 3 ENDS
PHASE 2 BEGINS
PROJECT LIMITS

2600-2604 WHITING
PARCEL 168
2506 WHITING
2518 WHITING
2510 WHITING
2504 WHITING
PARCEL 171
PARCEL 172
PARCEL 173
PARCEL 174
PARCEL 170

BUSINESS 51 (POST ROAD)
PARCEL 180 2414 WHITING
PARCEL 181 2326 WHITING
PARCEL 182 2316 WHITING
PARCEL 183 2306 WHITING
PARCEL 184 NO ADDRESS
PARCEL 184 2200 WHITING
PARCEL 185 100 McDILL AVE.
PARCEL 193 106 McDILL AVE.
PARCEL 192 116 McDILL AVE.
PARCEL 196 125 McDILL AVE.
PARCEL 184 NO ADDRESS
PARCEL 187 129 McDILL AVE.
PARCEL 188 137 McDILL AVE.
PARCEL 197
PARCEL 189
PARCEL 190 206 McDILL AVE.

BEECH STREET
LOCUST STREET
ELM STREET
McDILL AVENUE

LEGEND

- BUILDING TO BE REMOVED
- BUILDING WAS REMOVED
- DRIVEWAY TO BE REMOVED
- NEW DRIVEWAY
- PROPOSED IMPROVEMENTS
- EXISTING RIGHT OF WAY / PROPERTY LINES
- NEW RIGHT OF WAY / TLE
- SIGNALIZED INTERSECTION

SCALE 1"-100'

STATE OF WISCONSIN DEPARTMENT OF TRANSPORTATION

SHEET 10

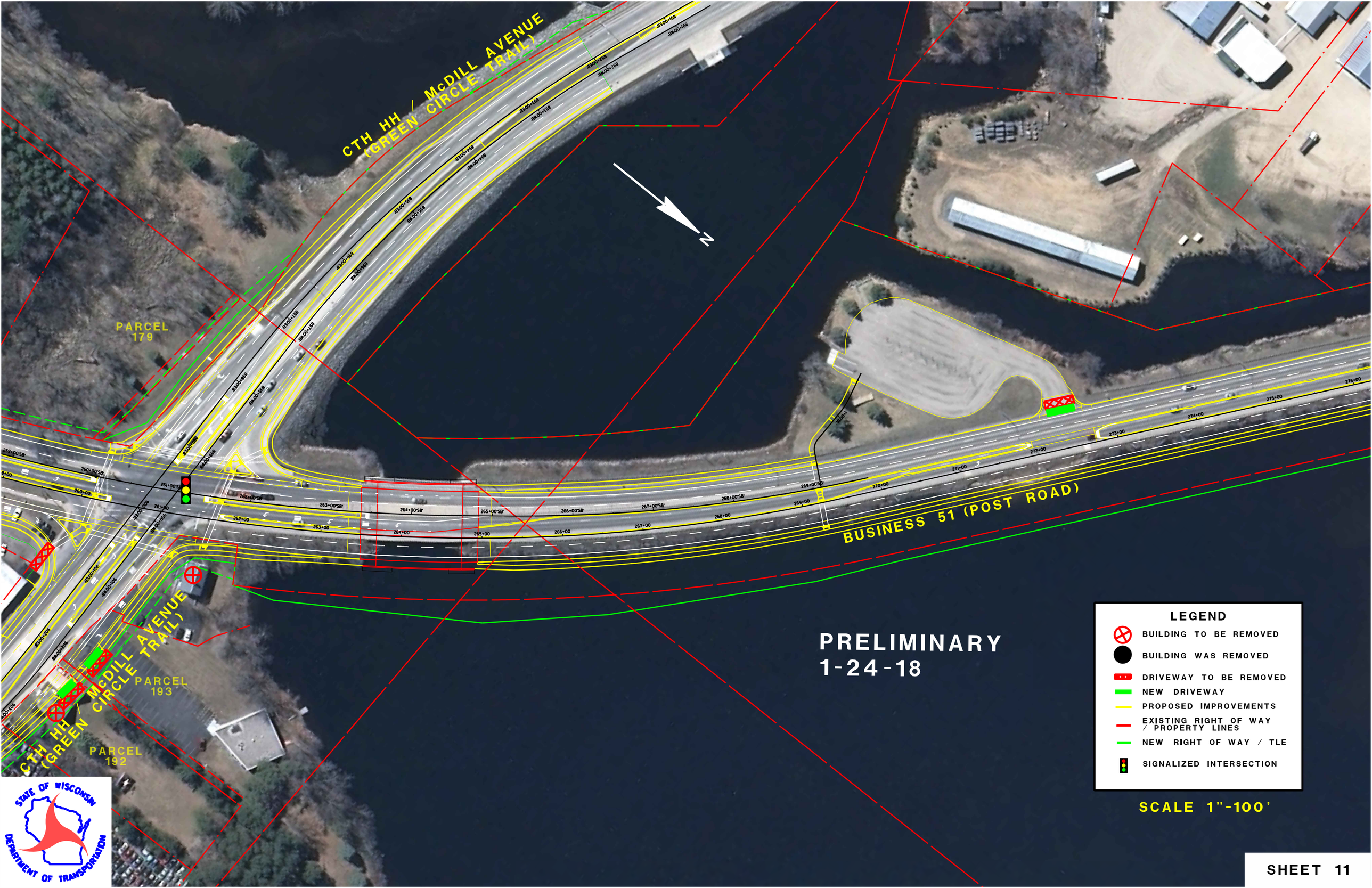
CTH HH / McDILL AVENUE
(GREEN CIRCLE TRAIL)
PARCEL
179
N
BUSINESS 51 (POST ROAD)
PARCEL
193
PARCEL
192
CTH HH / McDILL AVENUE
(GREEN CIRCLE TRAIL)
PRELIMINARY
1-24-18
LEGEND
BUILDING TO BE REMOVED
BUILDING WAS REMOVED
DRIVEWAY TO BE REMOVED
NEW DRIVEWAY
PROPOSED IMPROVEMENTS
EXISTING RIGHT OF WAY / PROPERTY LINES
NEW RIGHT OF WAY / TLE
SIGNALIZED INTERSECTION
SCALE 1"-100'
STATE OF WISCONSIN
DEPARTMENT OF TRANSPORTATION
SHEET 11

LEGEND
BUILDING TO BE REMOVED
BUILDING WAS REMOVED
DRIVEWAY TO BE REMOVED
NEW DRIVEWAY
PROPOSED IMPROVEMENTS
EXISTING RIGHT OF WAY / PROPERTY LINES
NEW RIGHT OF WAY / TLE
SIGNALIZED INTERSECTION
SCALE 1"=100'
PRELIMINARY
1-24-18
MINNESOTA AVENUE
IMPROVEMENTS TO THE BUSINESS 51 /MINNESOTA AVENUE INTERSECTION WERE COMPLETED IN FALL 2011
275+00
276+00
277+00
278+00
279+00
280+00
281+00
282+00
283+00
BUSINESS 51 (POST ROAD)
PARCEL 194
PHASE 2 ENDS
PROJECT LIMITS
MINNESOTA AVENUE
STATE OF WISCONSIN
DEPARTMENT OF TRANSPORTATION

SHEET 12