




-  Project Area
-  Half Mile Buffer
-  Municipal Boundaries

Project Location Map
Project I.D. 1176-21-32
Merrill - Tomahawk
CTH K to CTH S
US 51
Lincoln County