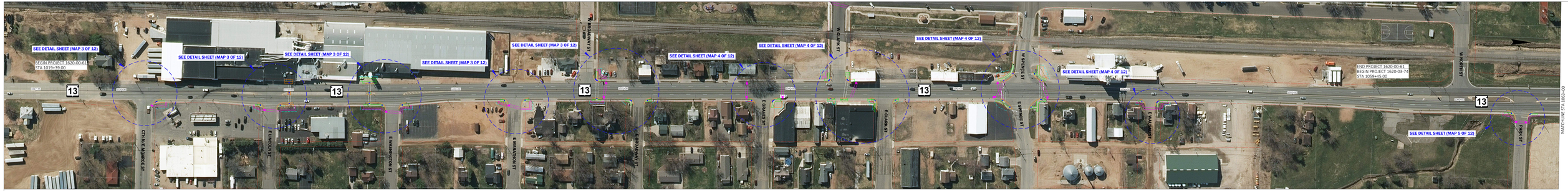



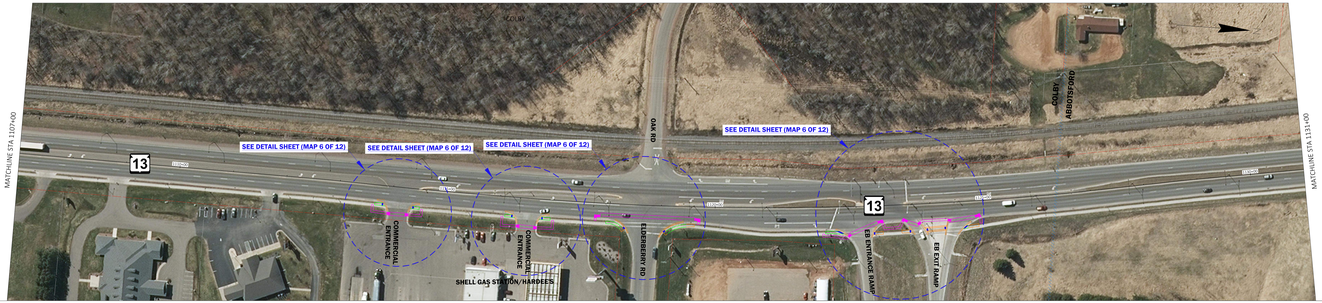

PRELIMINARY
PUBLIC INVOLVEMENT
EXHIBIT DATE: OCTOBER 20, 2020
SCALE: 1 INCH = 50 FEET

AERIAL PHOTO (2014) IS SHOWN PER
WISCONSIN VIEW GIS DATA

WIS 13 IMPROVEMENTS

PROJECT I.D. 1620-00-31/61, 1620-03-03/73 & 1620-03-04/74
CITY OF COLBY
WIS 13
MARATHON COUNTY

MAP 1 OF 12

LEGEND

- TEMPORARY SIDEWALK
- NEW PEDESTRIAN SIDEWALK
- CURB RAMP WARNING FIELD
- CURB & GUTTER/CONCRETE PAVEMENT
- ASPHALT PAVEMENT
- PROPOSED RIGHT-OF-WAY
- EXISTING RIGHT-OF-WAY
- PROPOSED TEMPORARY EASEMENT
- PROPERTY LINE
- MUNICIPAL BOUNDARY

WISCONSIN DEPARTMENT OF TRANSPORTATION