WIS 23 Project

Project ID 1440-13/15-00

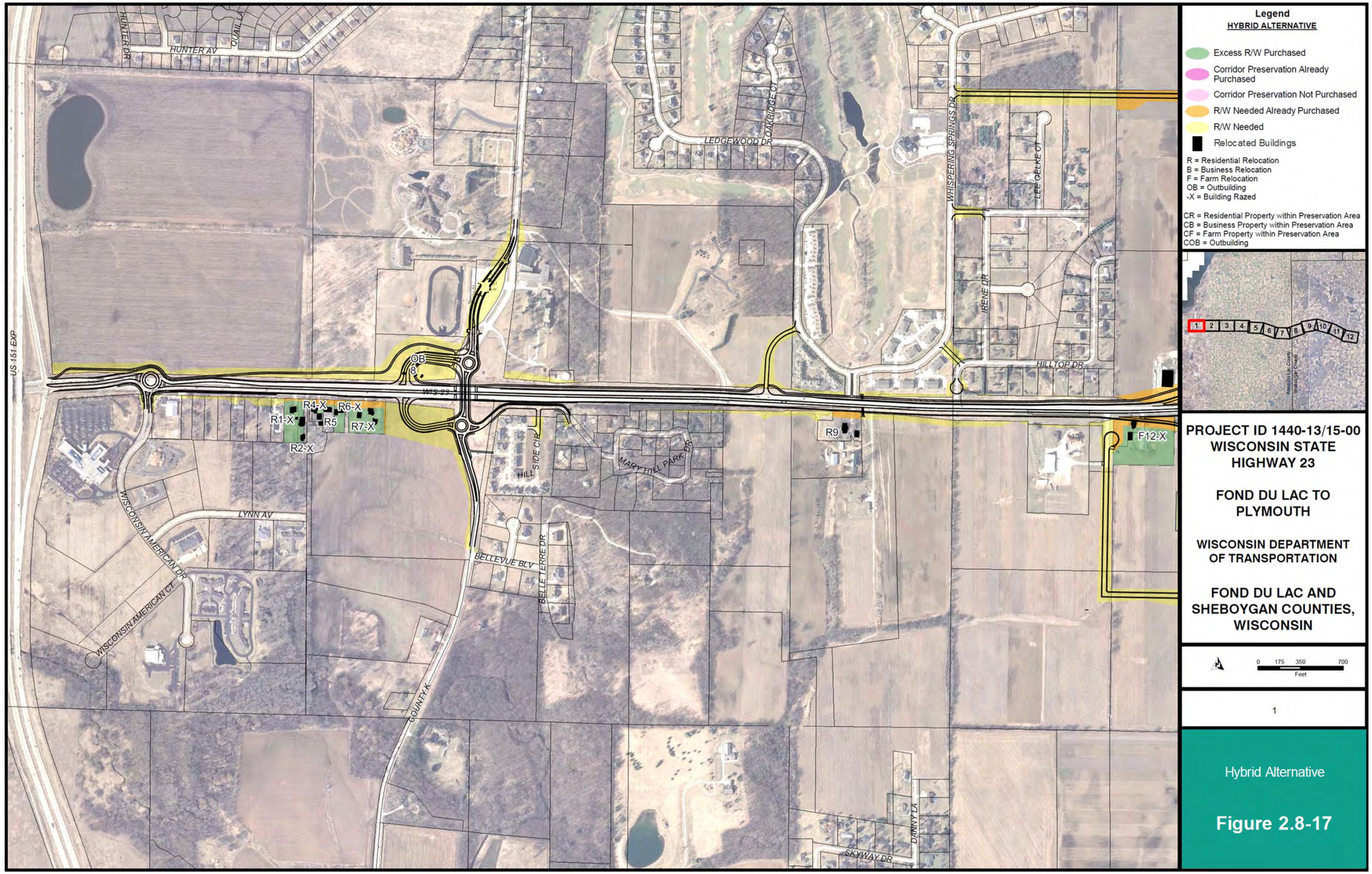

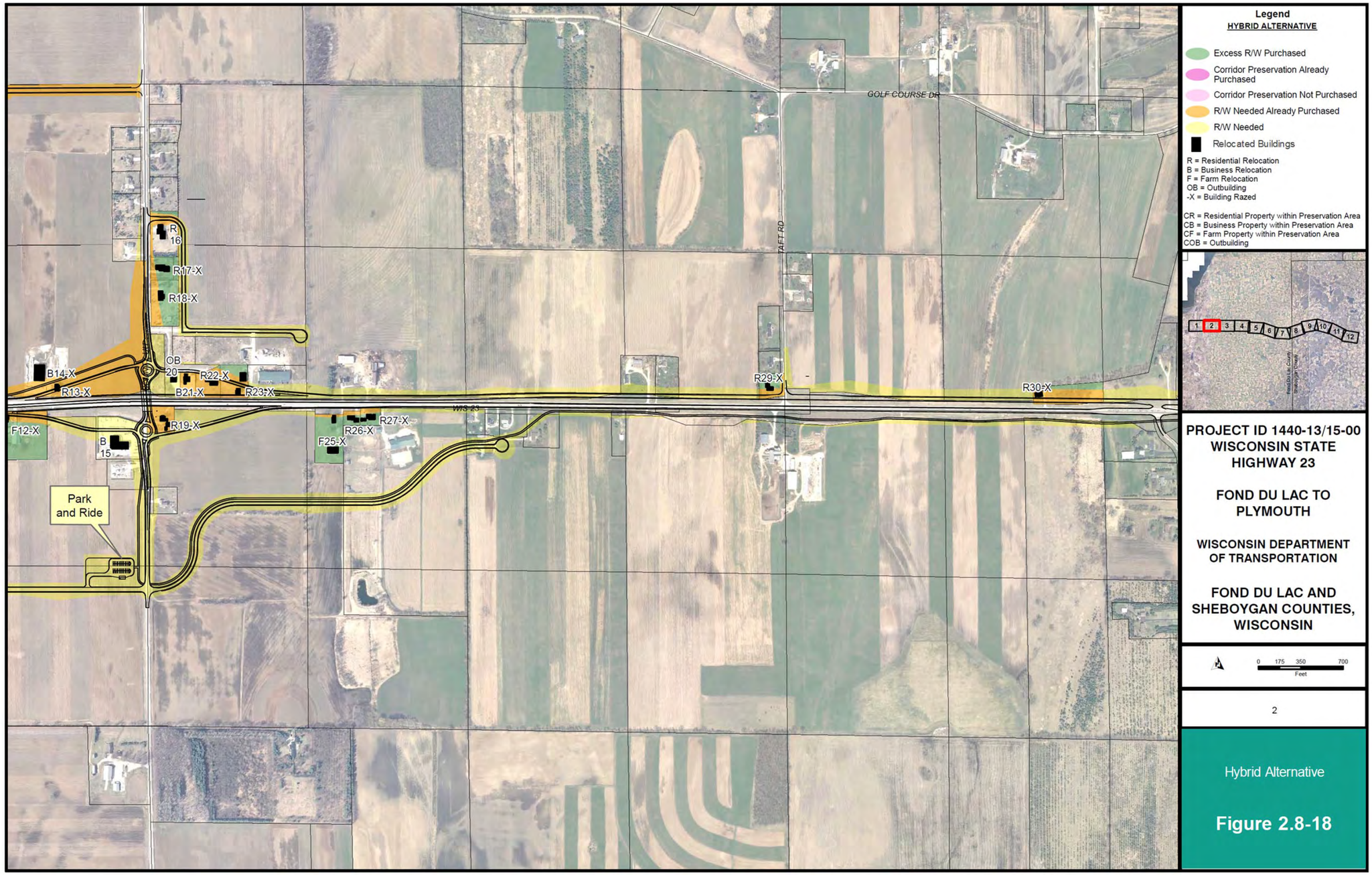
GOLF COURSE DR
TAFT RD
WIS 23
R 16
R17-X
R18-X
OB 20
B14-X
R13-X
R22-X
B21-X
R23-X
R19-X
F12-X
B 15
R27-X
R26-X
F25-X
R29-X
R30-X
Park and Ride
Legend
HYBRID ALTERNATIVE
Excess R/W Purchased
Corridor Preservation Already Purchased
Corridor Preservation Not Purchased
R/W Needed Already Purchased
R/W Needed
Relocated Buildings
R = Residential Relocation
B = Business Relocation
F = Farm Relocation
OB = Outbuilding
-X = Building Razed
CR = Residential Property within Preservation Area
CB = Business Property within Preservation Area
CF = Farm Property within Preservation Area
COB = Outbuilding
PROJECT ID 1440-13/15-00
WISCONSIN STATE HIGHWAY 23
FOND DU LAC TO PLYMOUTH
WISCONSIN DEPARTMENT OF TRANSPORTATION
FOND DU LAC AND SHEBOYGAN COUNTIES, WISCONSIN
0 175 350 700
Feet
2
Hybrid Alternative
Figure 2.8-18

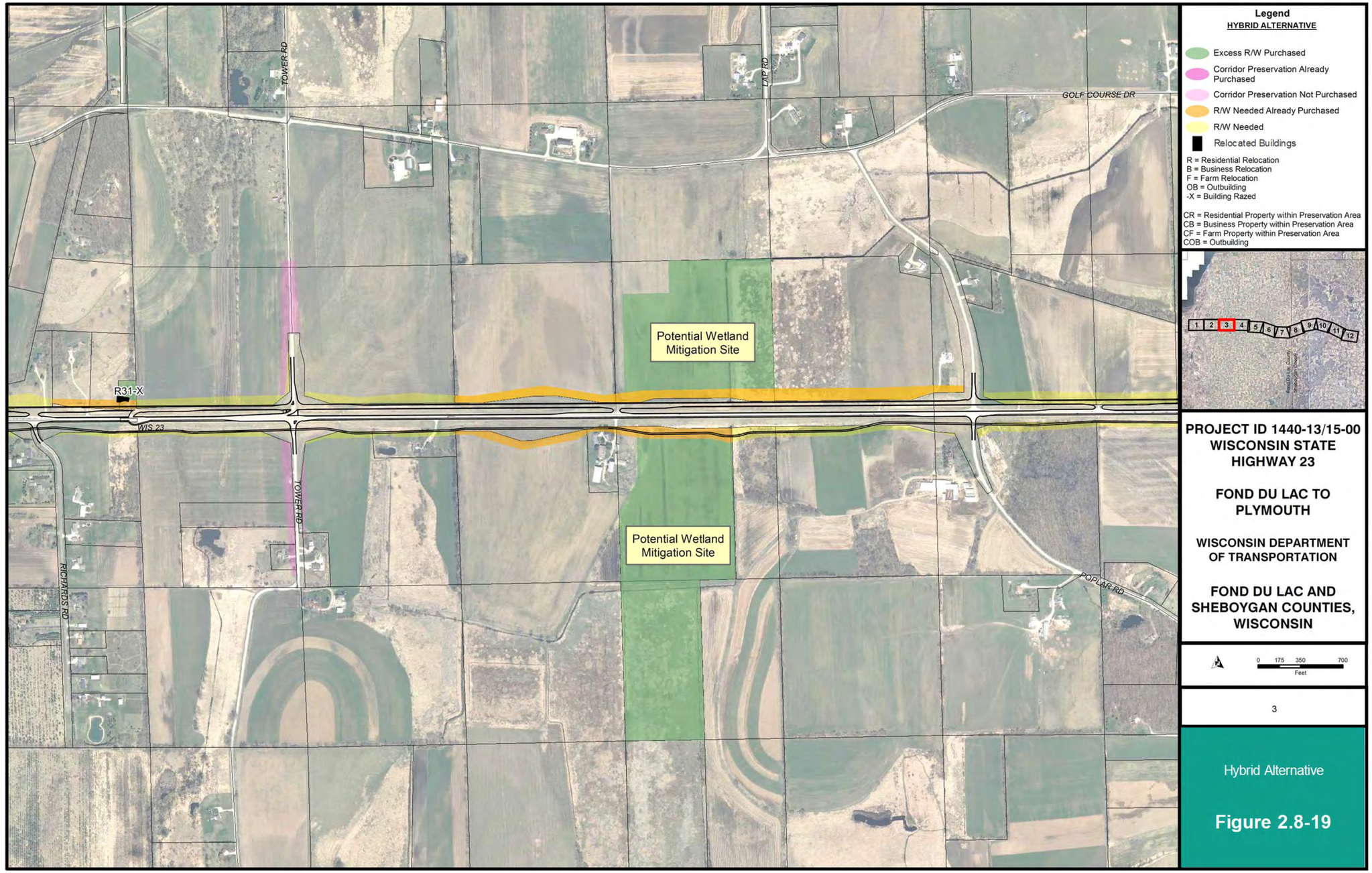
TOWER RD
LAP RD
GOLF COURSE DR
Potential Wetland Mitigation Site
R31-X
WIS 23
TOWER RD
RICHARDS RD
Potential Wetland Mitigation Site
POPLAR RD
Legend
HYBRID ALTERNATIVE
Excess R/W Purchased
Corridor Preservation Already Purchased
Corridor Preservation Not Purchased
R/W Needed Already Purchased
R/W Needed
Relocated Buildings
R = Residential Relocation
B = Business Relocation
F = Farm Relocation
OB = Outbuilding
-X = Building Razed
CR = Residential Property within Preservation Area
CB = Business Property within Preservation Area
CF = Farm Property within Preservation Area
COB = Outbuilding
1 2 3 4 5 6 7 8 9 10 11 12
PROJECT ID 1440-13/15-00
WISCONSIN STATE HIGHWAY 23
FOND DU LAC TO PLYMOUTH
WISCONSIN DEPARTMENT OF TRANSPORTATION
FOND DU LAC AND SHEBOYGAN COUNTIES, WISCONSIN
0 175 350 700
Feet
3
Hybrid Alternative
Figure 2.8-19

WIS 23 Project

Project ID 1440-13/15-00

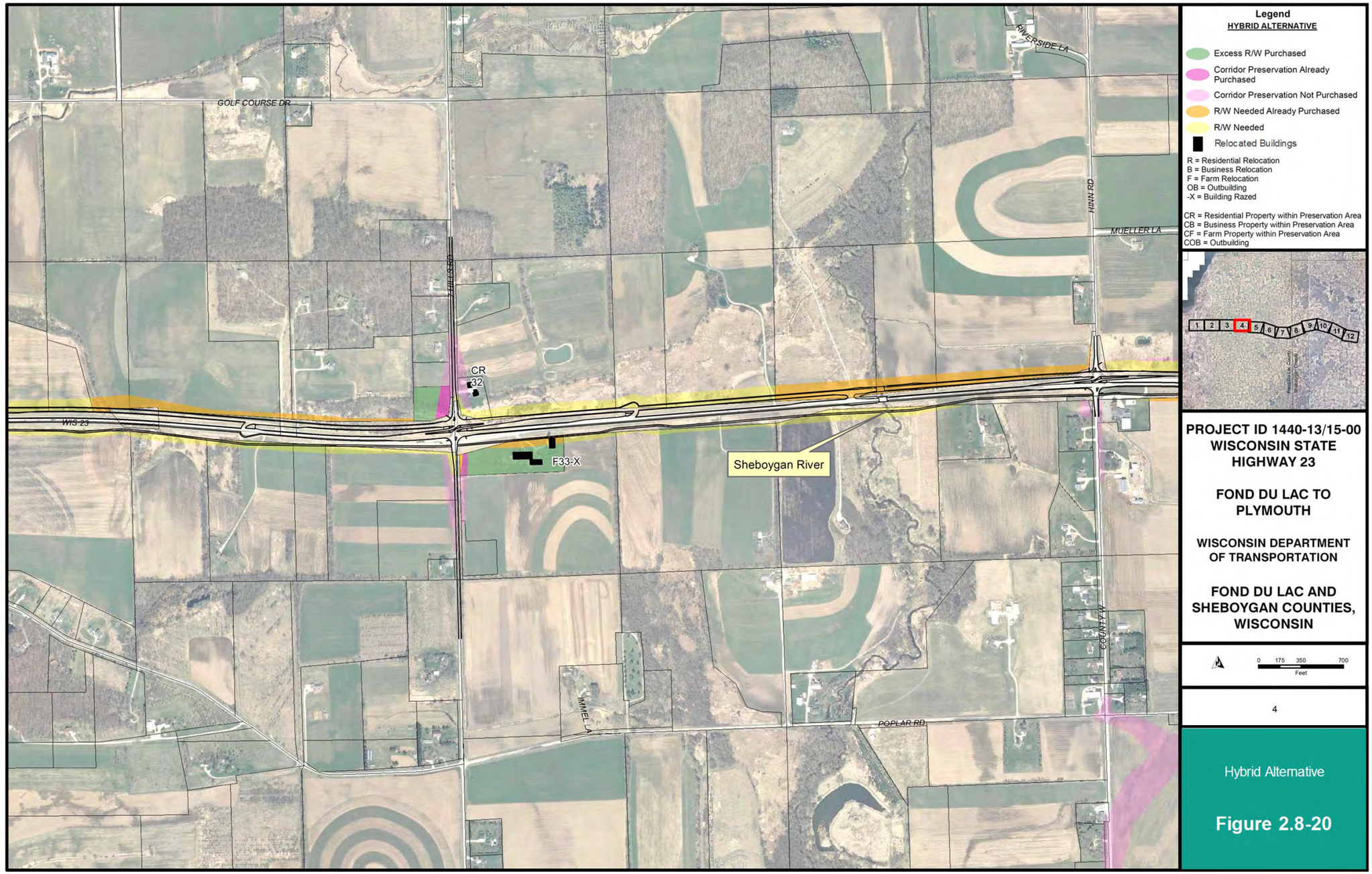

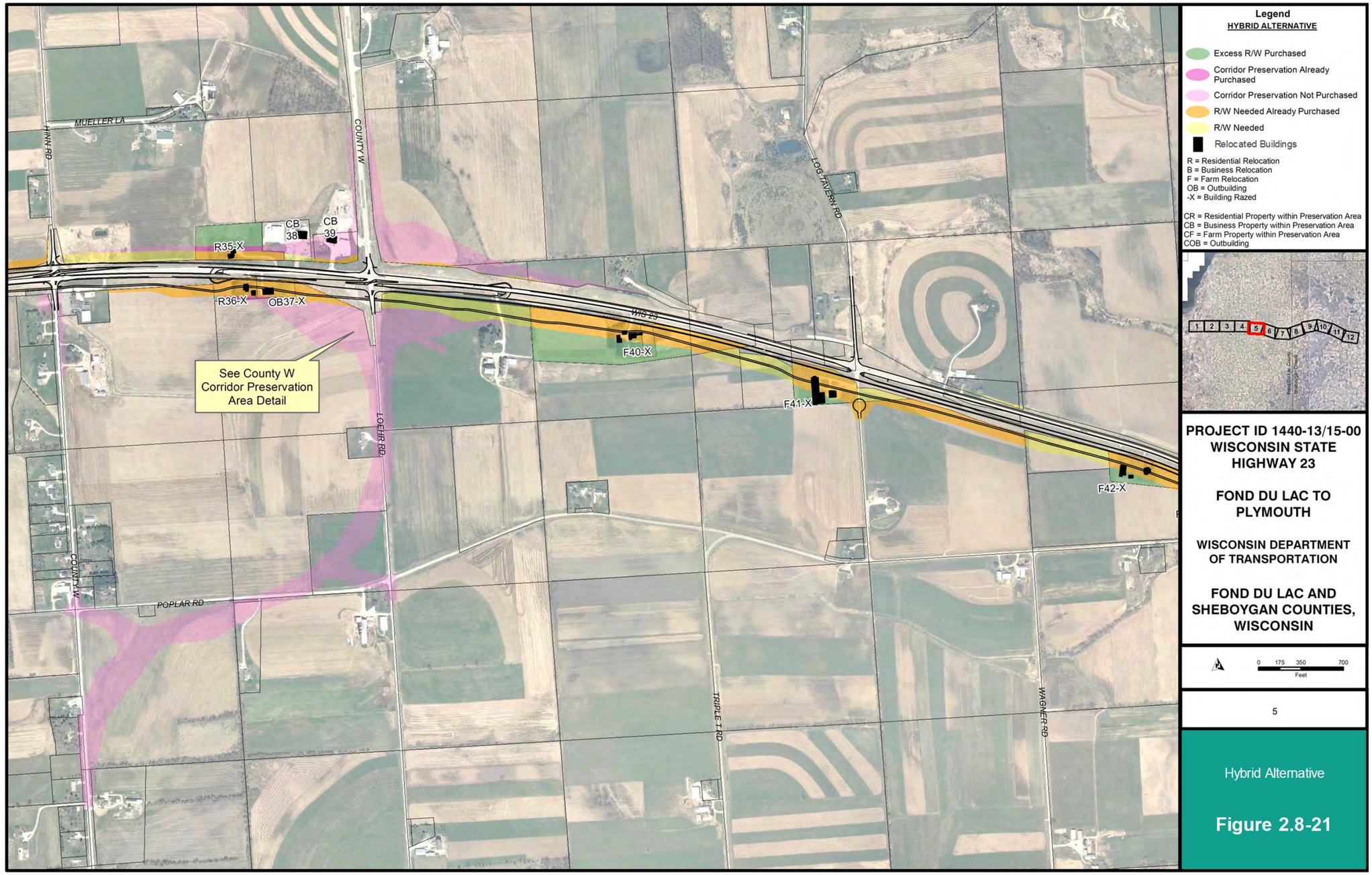
MUELLER LA
HAHN RD
COUNTY W
CB 38
CB 39
R35-X
R36-X
OB37-X
See County W Corridor Preservation Area Detail
LOEHR RD
WIS 23
F40-X
F41-X
F42-X
LOG TAVERN RD
POPLAR RD
TRIPLE T RD
WAGNER RD
Legend
HYBRID ALTERNATIVE
Excess R/W Purchased
Corridor Preservation Already Purchased
Corridor Preservation Not Purchased
R/W Needed Already Purchased
R/W Needed
Relocated Buildings
R = Residential Relocation
B = Business Relocation
F = Farm Relocation
OB = Outbuilding
-X = Building Razed
CR = Residential Property within Preservation Area
CB = Business Property within Preservation Area
CF = Farm Property within Preservation Area
COB = Outbuilding
1 2 3 4 5 6 7 8 9 10 11 12
PROJECT ID 1440-13/15-00
WISCONSIN STATE HIGHWAY 23
FOND DU LAC TO PLYMOUTH
WISCONSIN DEPARTMENT OF TRANSPORTATION
FOND DU LAC AND SHEBOYGAN COUNTIES, WISCONSIN
0 175 350 700
Feet
5
Hybrid Alternative
Figure 2.8-21

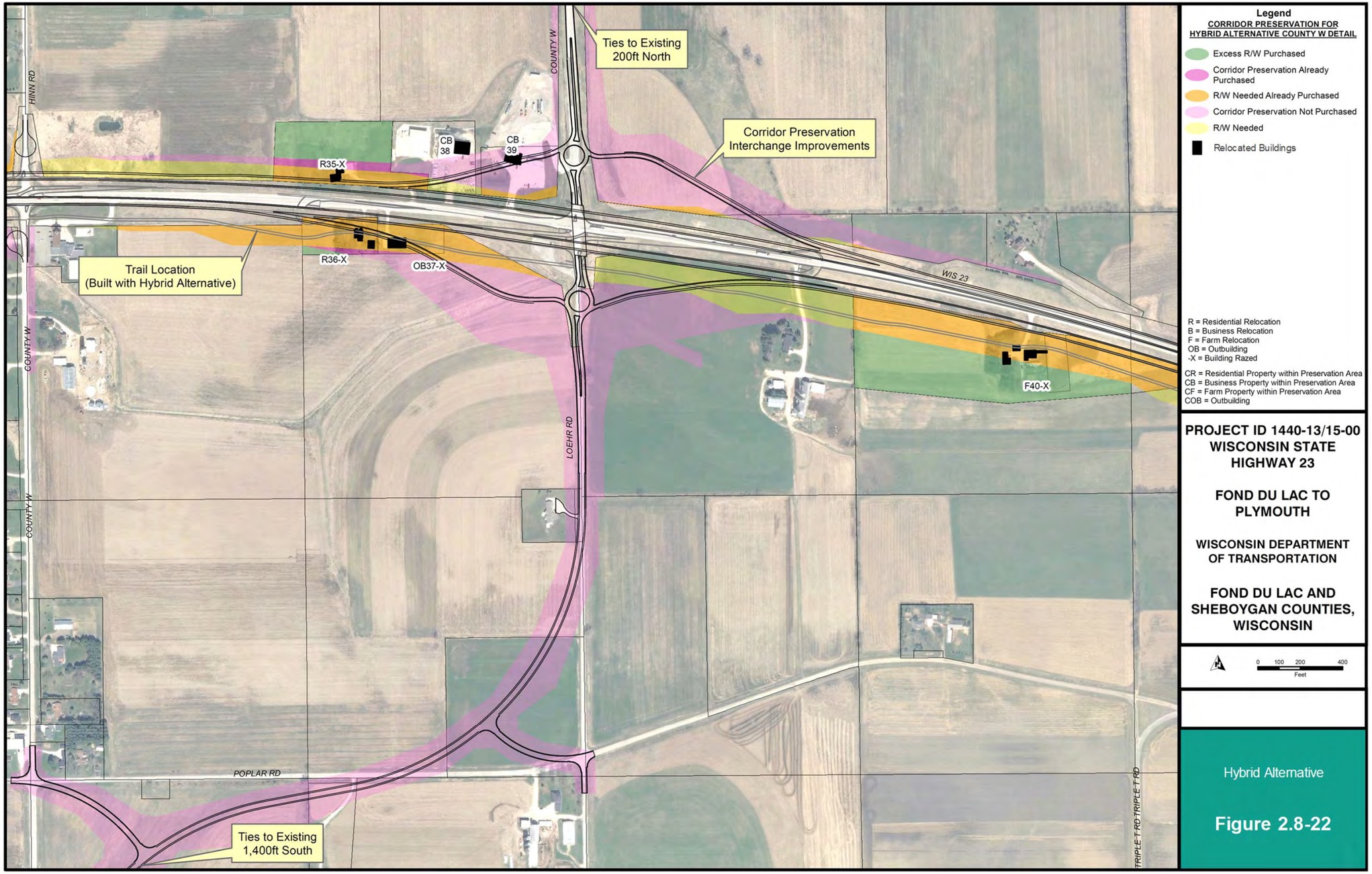
Ties to Existing
200ft North
Corridor Preservation
Interchange Improvements
Trail Location
(Built with Hybrid Alternative)
Ties to Existing
1,400ft South
HINI RD
COUNTY W
LOEHR RD
POPLAR RD
WIS 23
TRIPLE T RD
CB
38
CB
39
R35-X
R36-X
OB37-X
F40-X
Legend
CORRIDOR PRESERVATION FOR
HYBRID ALTERNATIVE COUNTY W DETAIL
Excess R/W Purchased
Corridor Preservation Already Purchased
R/W Needed Already Purchased
Corridor Preservation Not Purchased
R/W Needed
Relocated Buildings
R = Residential Relocation
B = Business Relocation
F = Farm Relocation
OB = Outbuilding
-X = Building Razed
CR = Residential Property within Preservation Area
CB = Business Property within Preservation Area
CF = Farm Property within Preservation Area
COB = Outbuilding
PROJECT ID 1440-13/15-00
WISCONSIN STATE
HIGHWAY 23
FOND DU LAC TO
PLYMOUTH
WISCONSIN DEPARTMENT
OF TRANSPORTATION
FOND DU LAC AND
SHEBOYGAN COUNTIES,
WISCONSIN
0 100 200 400
Feet
Hybrid Alternative
Figure 2.8-22

WIS 23 Project

Project ID 1440-13/15-00

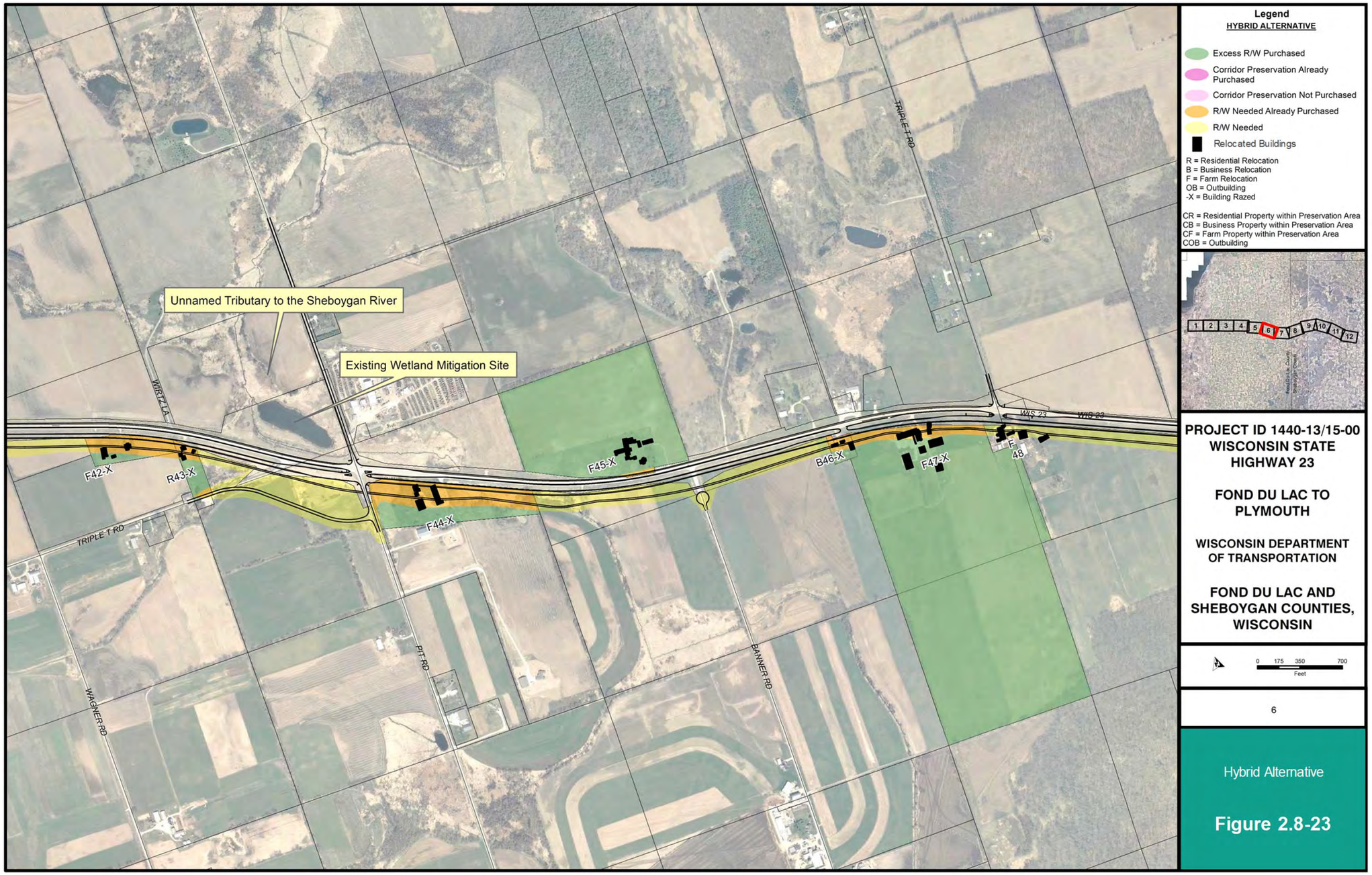

WIS 23 Project

Project ID 1440-13/15-00

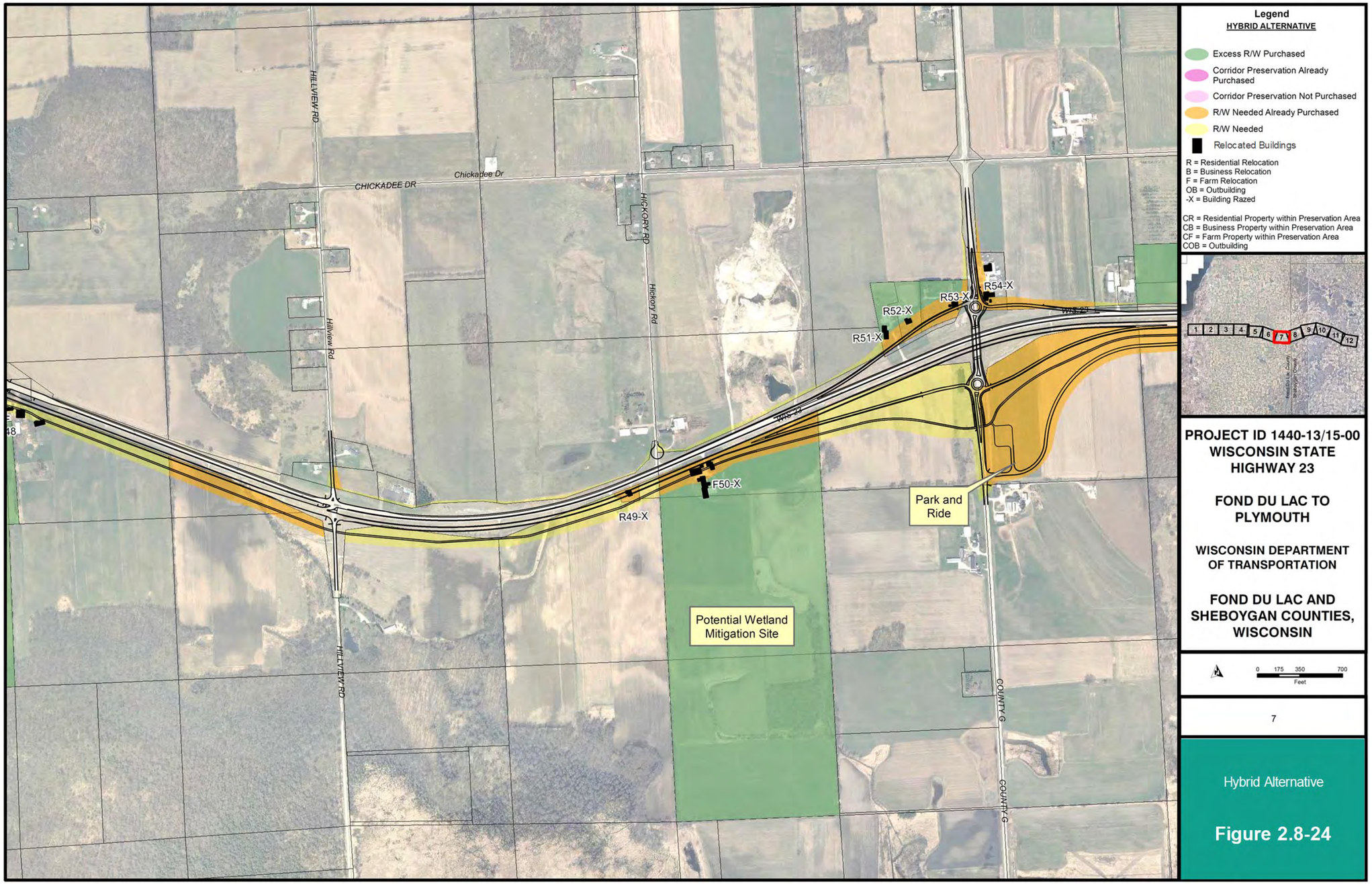

WIS 23 Project

Project ID 1440-13/15-00

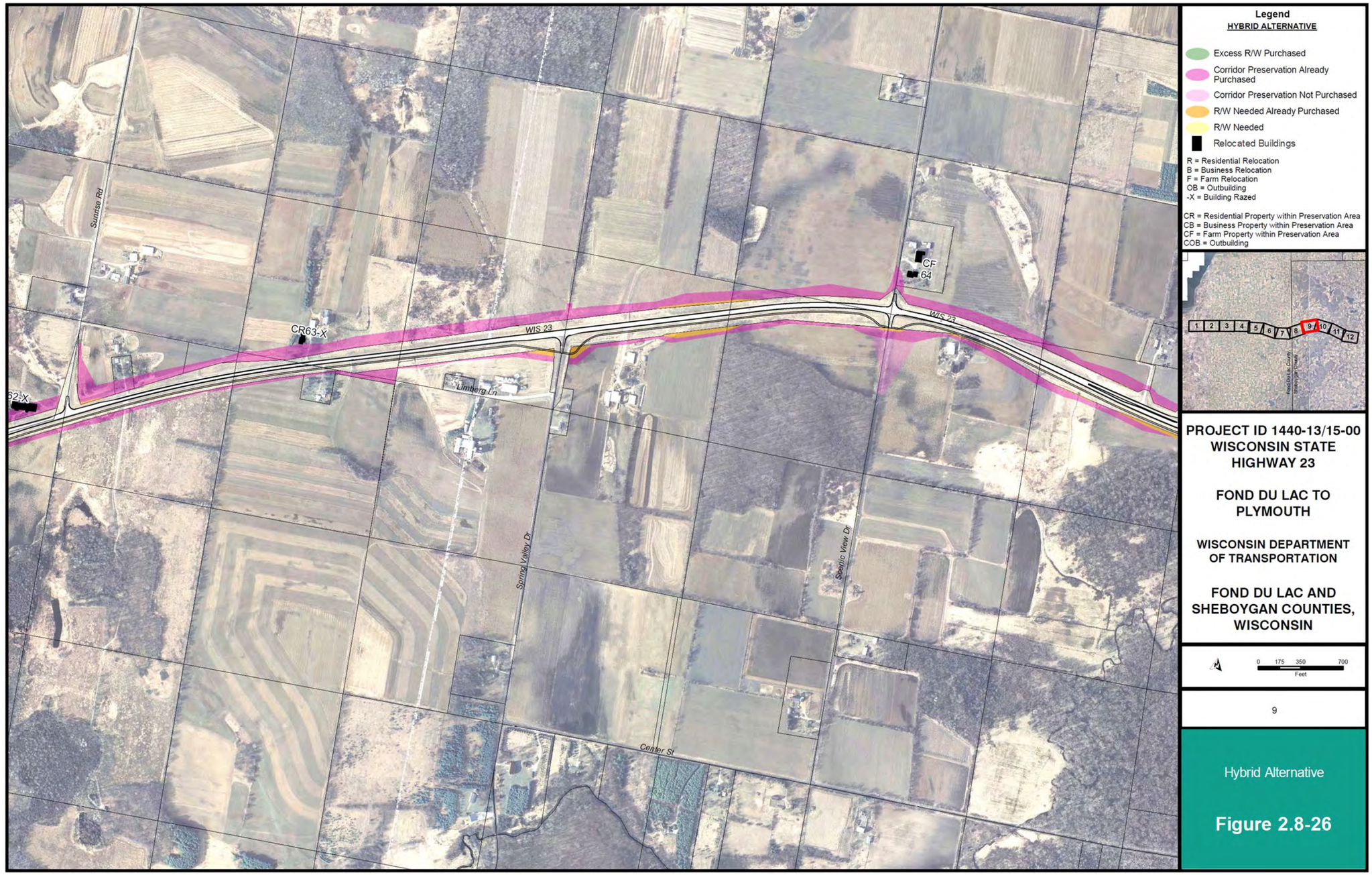
Legend
HYBRID ALTERNATIVE
Excess R/W Purchased
Corridor Preservation Already Purchased
Corridor Preservation Not Purchased
R/W Needed Already Purchased
R/W Needed
Relocated Buildings
R = Residential Relocation
B = Business Relocation
F = Farm Relocation
OB = Outbuilding
-X = Building Razed
CR = Residential Property within Preservation Area
CB = Business Property within Preservation Area
CF = Farm Property within Preservation Area
COB = Outbuilding
PROJECT ID 1440-13/15-00
WISCONSIN STATE HIGHWAY 23
FOND DU LAC TO PLYMOUTH
WISCONSIN DEPARTMENT OF TRANSPORTATION
FOND DU LAC AND SHEBOYGAN COUNTIES, WISCONSIN
0 175 350 700
Feet
9
Hybrid Alternative
Figure 2.8-26
WIS 23
Sunrise Rd
Limberg Ln
Spring Valley Dr
Scenic View Dr
Center St
CR63-X
CF 64

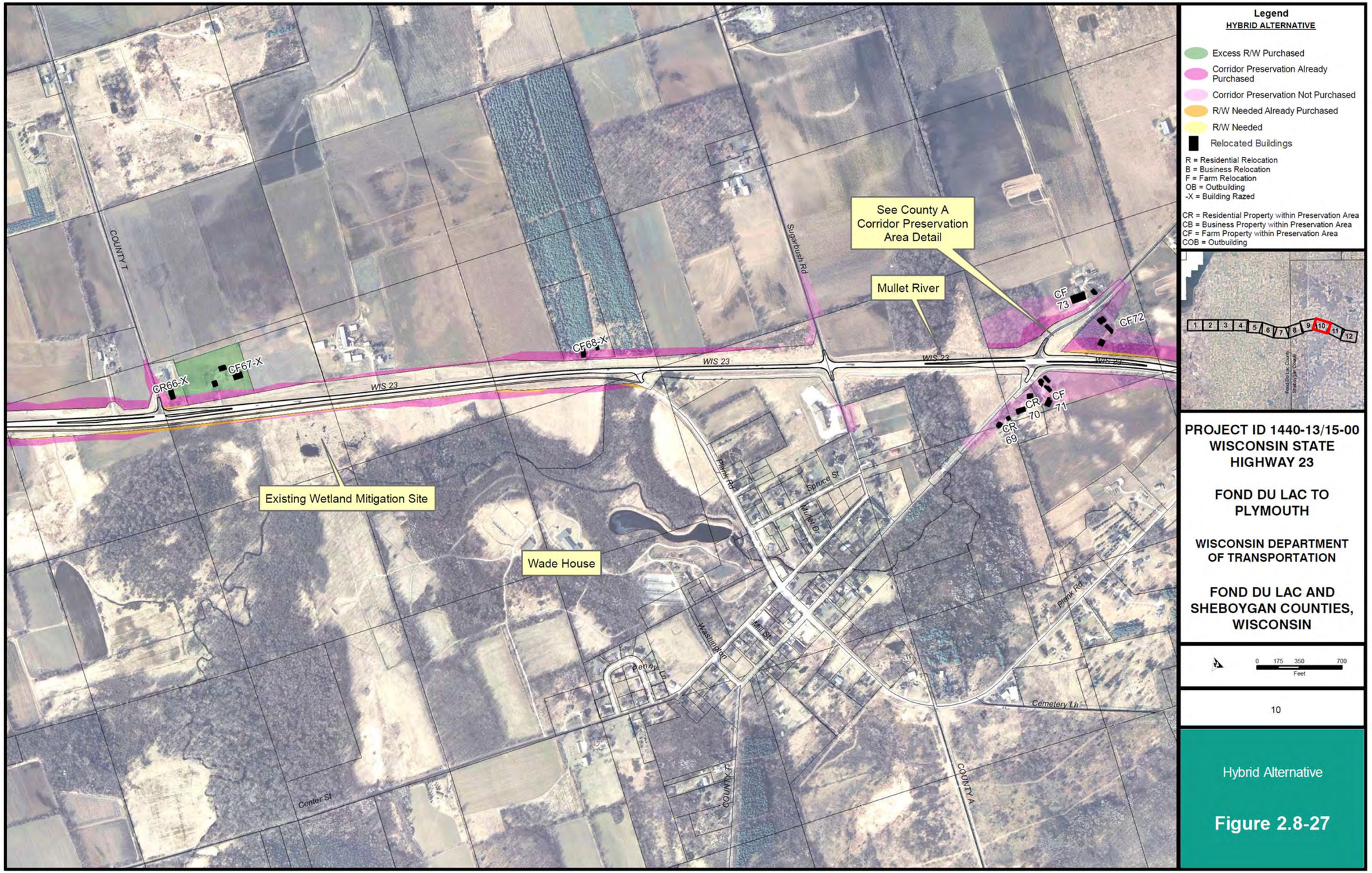
Legend
HYBRID ALTERNATIVE
Excess R/W Purchased
Corridor Preservation Already Purchased
Corridor Preservation Not Purchased
R/W Needed Already Purchased
R/W Needed
Relocated Buildings
R = Residential Relocation
B = Business Relocation
F = Farm Relocation
OB = Outbuilding
-X = Building Razed
CR = Residential Property within Preservation Area
CB = Business Property within Preservation Area
CF = Farm Property within Preservation Area
COB = Outbuilding
PROJECT ID 1440-13/15-00
WISCONSIN STATE HIGHWAY 23
FOND DU LAC TO PLYMOUTH
WISCONSIN DEPARTMENT OF TRANSPORTATION
FOND DU LAC AND SHEBOYGAN COUNTIES, WISCONSIN
0 175 350 700
Feet
10
Hybrid Alternative
Figure 2.8-27
See County A Corridor Preservation Area Detail
Mullet River
Existing Wetland Mitigation Site
Wade House
WIS 23
COUNTY T
COUNTY A
Sugarbush Rd
Fifth Rd
Spruce St
Mullet Dr
Mill St
Washington St
Center St
Cemetery Ln
Picnic Rd
CR66-X
CF67-X
CF68-X
CF 73
CF72
CR 70
CF 71
CR 69

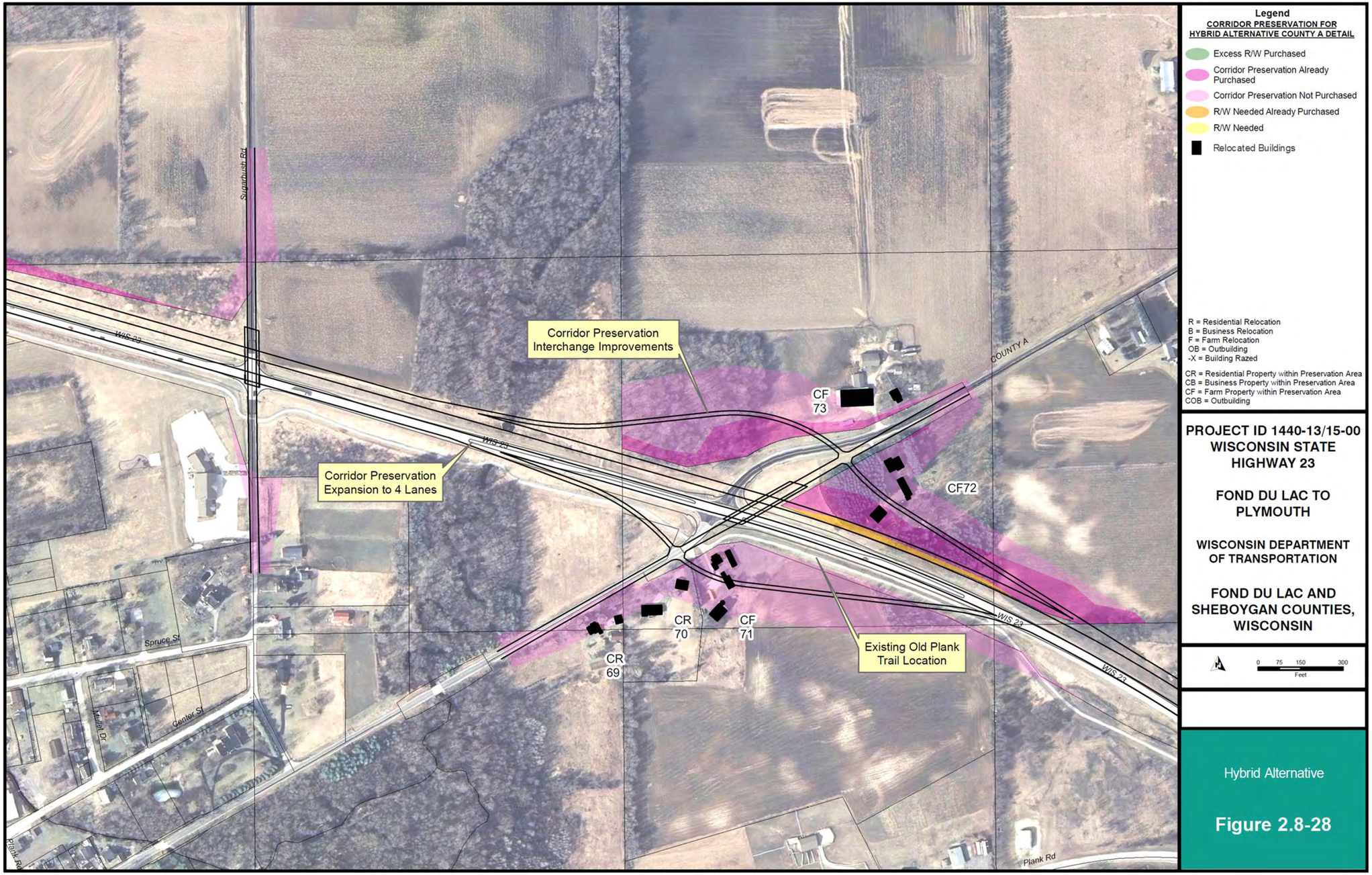
Legend
CORRIDOR PRESERVATION FOR HYBRID ALTERNATIVE COUNTY A DETAIL
Excess R/W Purchased
Corridor Preservation Already Purchased
Corridor Preservation Not Purchased
R/W Needed Already Purchased
R/W Needed
Relocated Buildings
R = Residential Relocation
B = Business Relocation
F = Farm Relocation
OB = Outbuilding
-X = Building Razed
CR = Residential Property within Preservation Area
CB = Business Property within Preservation Area
CF = Farm Property within Preservation Area
COB = Outbuilding
PROJECT ID 1440-13/15-00
WISCONSIN STATE HIGHWAY 23
FOND DU LAC TO PLYMOUTH
WISCONSIN DEPARTMENT OF TRANSPORTATION
FOND DU LAC AND SHEBOYGAN COUNTIES, WISCONSIN
0 75 150 300
Feet
Hybrid Alternative
Figure 2.8-28
Corridor Preservation Interchange Improvements
Corridor Preservation Expansion to 4 Lanes
Existing Old Plank Trail Location
CF 73
CF72
CR 70
CF 71
CR 69
WIS 23
COUNTY A
Plank Rd
Spruce St
Center St
Maple Dr

WIS 23 Project

Project ID 1440-13/15-00

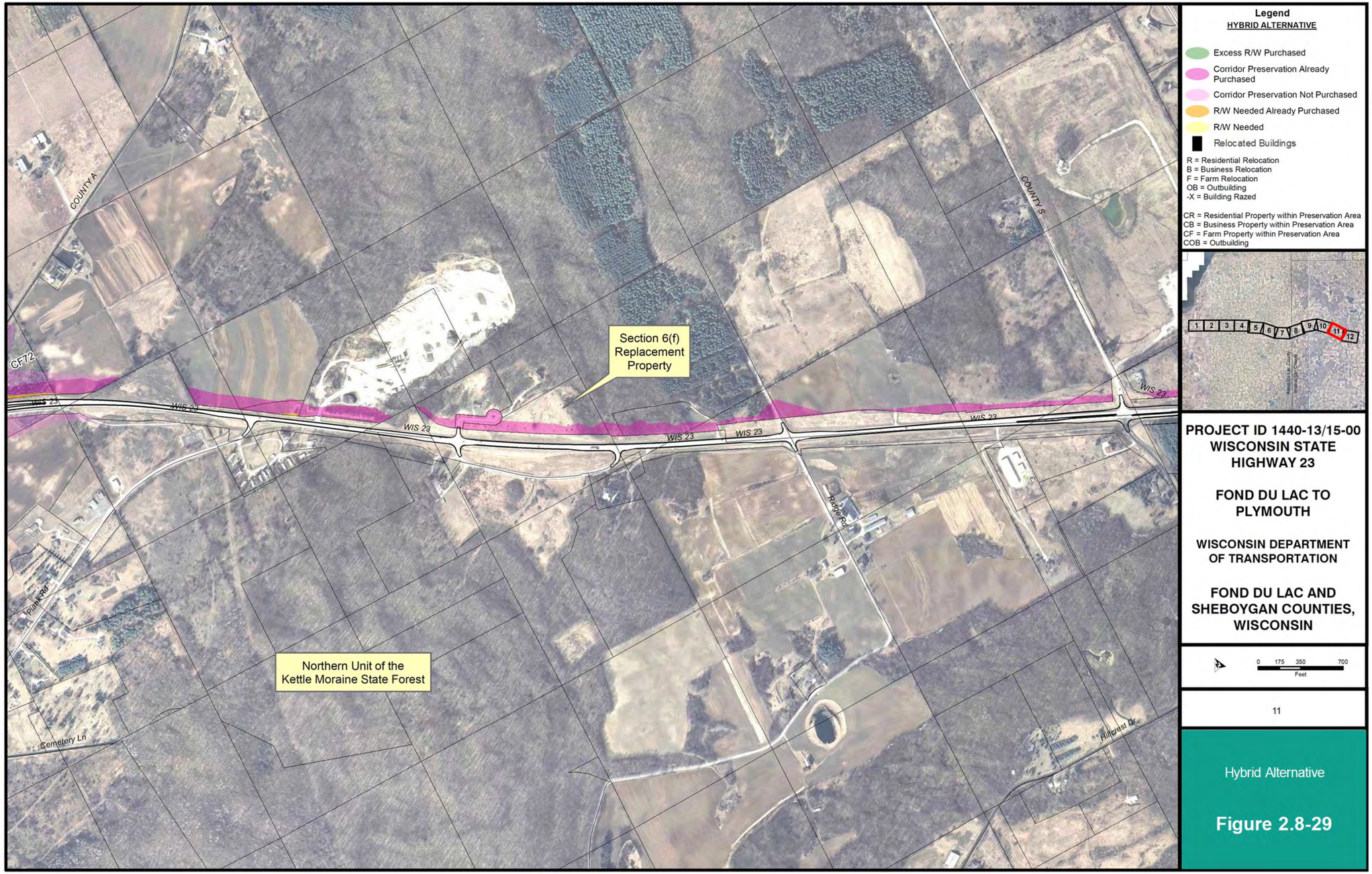

WIS 23 Project

Project ID 1440-13/15-00