


MARINETTE COUNTY PROJECTS - AS OF NOVEMBER 2021

LEGEND



1491-22-00/71
WAUSAUKEE - NIAGARA
CTH Z - CTH R
2023 CONSTRUCTION



9160-17-00/71
POUND - MARINETTE
USH 141 - CTH E
2023 CONSTRUCTION



9160-19-00/71
POUND - MARINETTE
CTH E - STH 180
2024 CONSTRUCTION
(ADVANCEABLE TO 2023)



1150-64-00/71
PESHTIGO - MARINETTE
PESHTIGO BYPASS - CTH T
2025 CONSTRUCTION
(ADVANCEABLE TO 2023)




1491-23-00/71
PEMBINE - NIAGARA
USH 8 - SCPL NIAGARA
2026 CONSTRUCTION
(ADVANCEABLE TO 2025)



9560-06-00/71/72
PEMBINE - MICHIGAN ST LINE
S JCT USH 141 - MEMONIEE
RIVER
2026 CONSTRUCTION
(ADVANCEABLE TO 2025)




9670-16-00/71
MARINETTE - WAUSAUKEE
STH 64 - USH 141
2027 CONSTRUCTION
(ADVANCEABLE TO 2026)



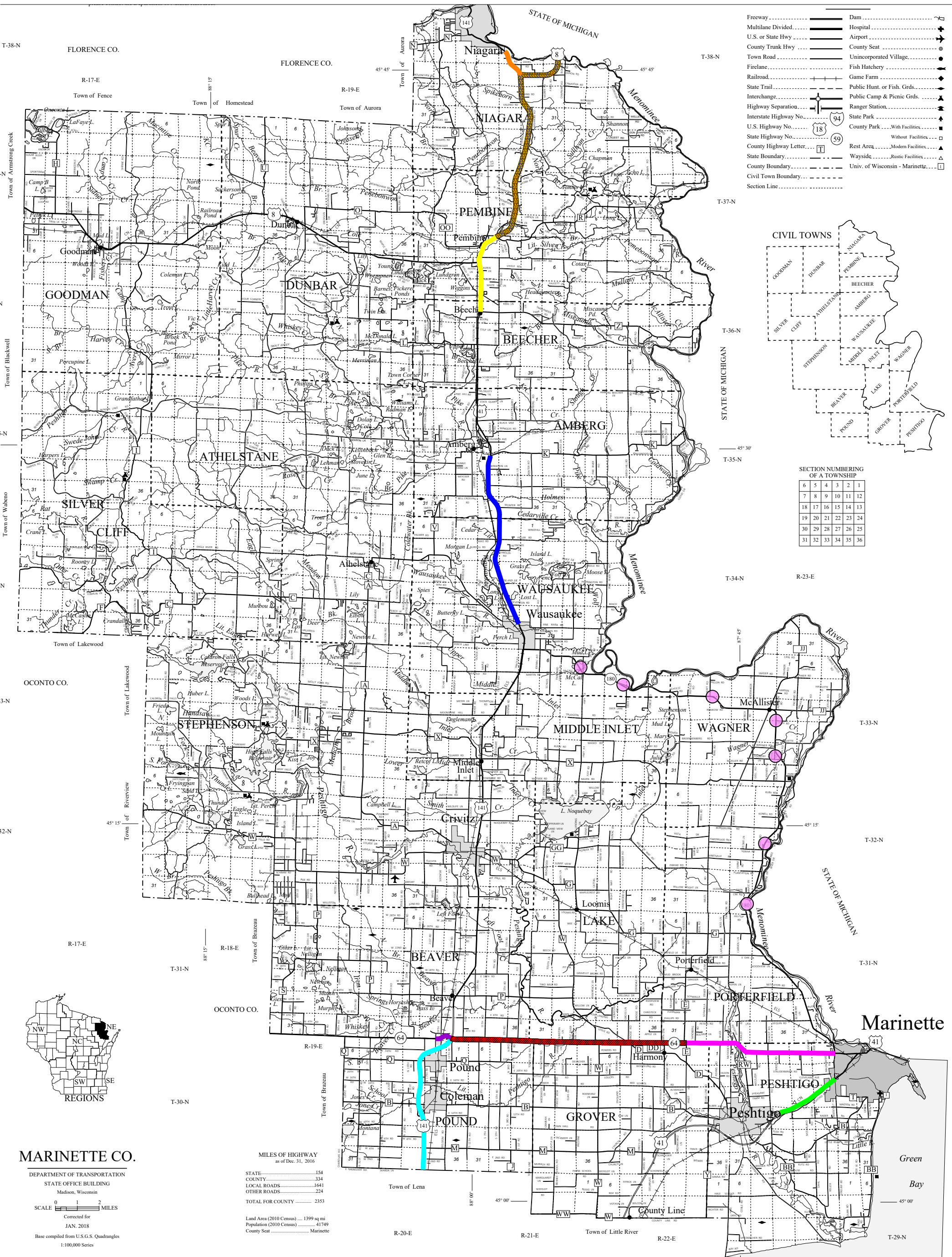
9160-21-00
MOUNTAIN - POUND
N 17TH RD - USH 141
2028 CONSTRUCTION
(ADVANCEABLE TO 2025)



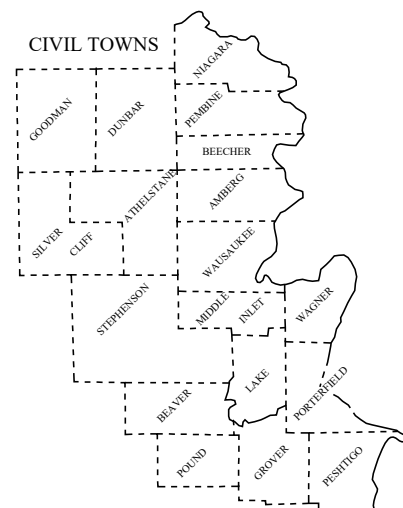
1491-25-00/71
WAUSAUKEE - NIAGARA
CTH C - CTH K
2029 CONSTRUCTION
(ADVANCEABLE TO 2028)



1490-39-00/71
LENA - POUND
STH 22 - STH 64
2029 CONSTRUCTION
(ADVANCEABLE TO 2028)

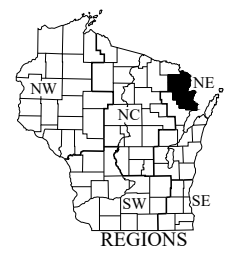


- Freeway
- Multilane Divided
- U.S. or State Hwy
- County Trunk Hwy
- Town Road
- Firelane
- Railroad
- State Trail
- Interchange
- Highway Separation
- Interstate Highway No.
- U.S. Highway No.
- State Highway No.
- County Highway Letter
- State Boundary
- County Boundary
- Civil Town Boundary
- Section Line
- Dam
- Hospital
- Airport
- County Seat
- Unincorporated Village
- Fish Hatchery
- Game Farm
- Public Hunt. or Fish. Grds.
- Public Camp & Picnic Grds.
- Ranger Station
- State Park
- County Park
- Rest Area
- Modern Facilities
- Wayside
- Rustic Facilities
- Univ. of Wisconsin - Marinette



SECTION NUMBERING OF A TOWNSHIP

6	5	4	3	2	1
7	8	9	10	11	12
18	17	16	15	14	13
19	20	21	22	23	24
30	29	28	27	26	25
31	32	33	34	35	36



MARINETTE CO.

DEPARTMENT OF TRANSPORTATION
STATE OFFICE BUILDING
Madison, Wisconsin

SCALE 0 1 2 MILES

Corrected for
JAN. 2018

Base compiled from U.S.G.S. Quadrangles
1:100,000 Series

MILES OF HIGHWAY
as of Dec. 31, 2016

STATE 154
COUNTY 334
LOCAL ROADS 1641
OTHER ROADS 224
TOTAL FOR COUNTY 2353

Land Area (2010 Census) ... 1399 sq mi
Population (2010 Census) ... 41749
County Seat Marinette