4075-33-00
STH 96
City of Kaukauna, Green Bay Road
Lawe Street - Clairbel Street

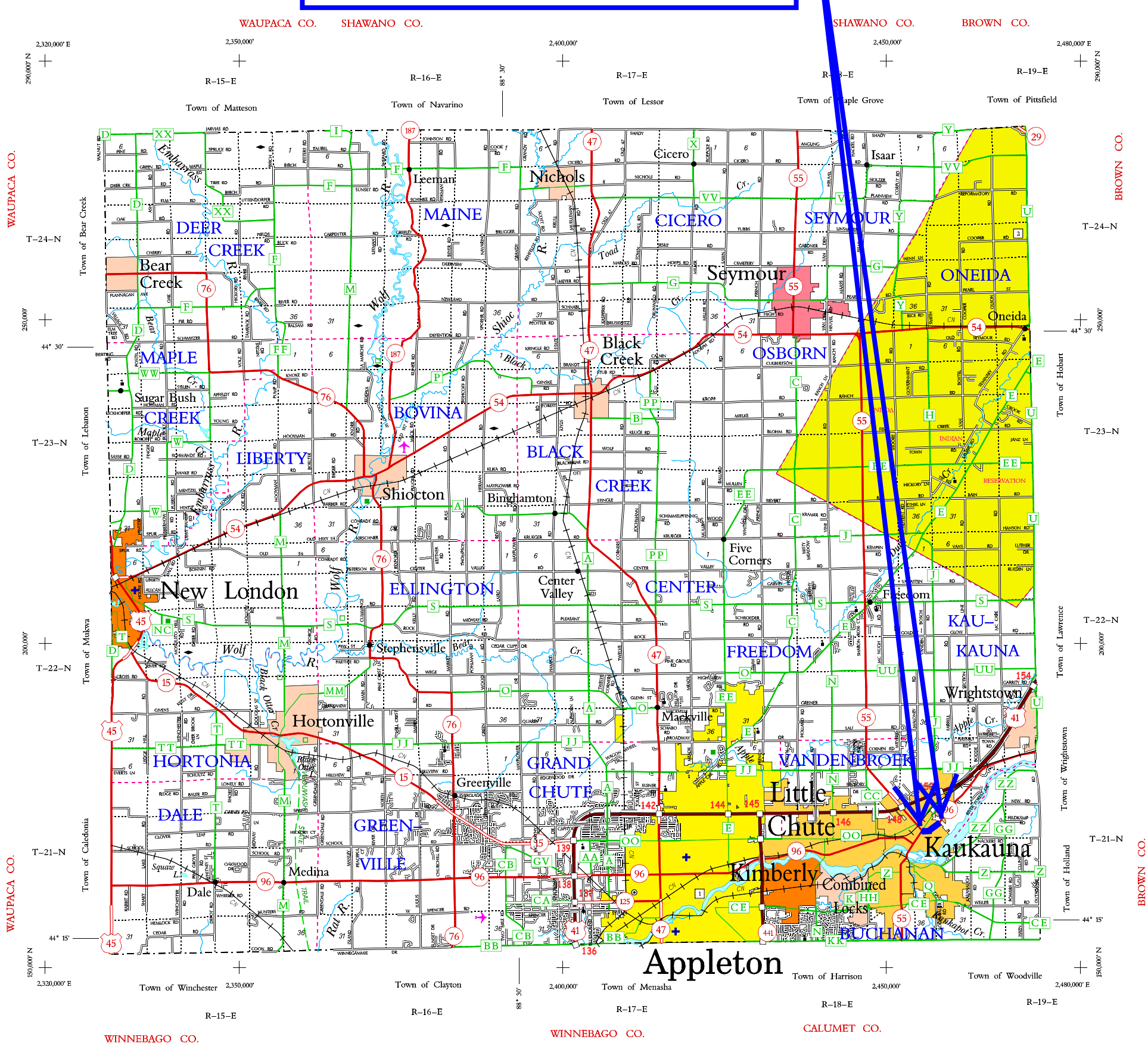

LEGEND

- Freeway
- Multilane Divided
- U.S. or State Hwy
- County Trunk Hwy
- Town Road
- Firelane
- Railroad
- State Trail
- Interchange
- Highway Separation
- Interstate Highway No. (94)
- U.S. Highway No. (18)
- State Highway No. (59)
- County Highway Letter (T)
- State Boundary
- County Boundary
- Civil Town Boundary
- Section Line
- Dam
- Hospital
- Schools
- Airport
- County Seat
- Unincorporated Village
- Fish Hatchery
- Game Farm
- Public Hunt. or Fish. Grds.
- Public Camp & Picnic Grds.
- Ranger Station
- State Park
- County Park — With Facilities / Without Facilities
- Rest Area — Modern Facilities
- Wayside — Rustic Facilities
- *Lawrence University* (1)
- *Green Bay Work Release Center* (2)

CIVIL TOWNS

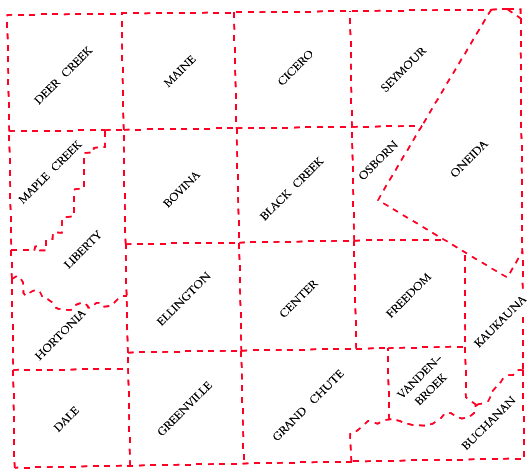

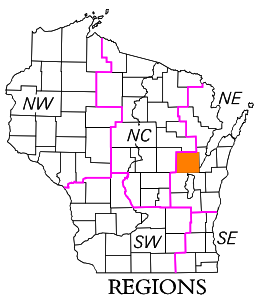

REGIONS

MILES OF HIGHWAY
as of Dec. 31, 2009

STATE	187
COUNTY	346
LOCAL ROADS	1,461
OTHER ROADS	10
TOTAL FOR COUNTY	2,004

Land Area (2000 Census) ..... 640 sq mi
Population (2000 Census) 160,971
County Seat ..... Appleton

For boundaries of public hunting and fishing grounds please contact the Department of Natural Resources

Grid based on the state plane coordinate system central zone and the NAD 27

SECTION NUMBERING OF A TOWNSHIP

6	5	4	3	2	1
7	8	9	10	11	12
18	17	16	15	14	13
19	20	21	22	23	24
30	29	28	27	26	25
31	32	33	34	35	36

OUTAGAMIE CO.

DEPARTMENT OF TRANSPORTATION
STATE OFFICE BUILDING
Madison, Wisconsin

SCALE 0 1 2 MILES

Corrected for
JAN. 2011

Base compiled from U.S.G.S. Quadrangles
1:100,000 Series