













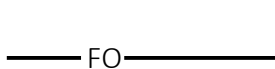
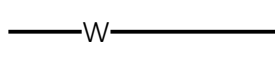
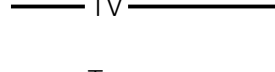




**END PROJECT**

**END PROJECT**

**BEGIN PROJECT**

**LEGEND**

-  CULVERTS
-  STORM SEWER
-  PROPOSED SIDEWALK
-  PROPOSED CURB & GUTTER
-  PROPOSED ROADWAY
-  PROPERTY LINE/EXISTING RIGHT OF WAY
-  SHOULDER GRAVEL
-  PROPOSED RIGHT OF WAY
-  TEMPORARY LIMITED EASEMENT
-  GRADING LIMITS
-  GRASS ISLAND
-  CONCRETE
-  ASPHALT
-  CONCRETE TRUCK APRON
-  GAS
-  FIBER OPTIC
-  WATER
-  TV
-  TELEPHONE

**US 10  
WIS 25 NORTH INTERSECTION  
PEPIN COUNTY**

STATE ID 1530-05-75  
PUBLIC INVOLVEMENT MEETING  
DECEMBER 2023

