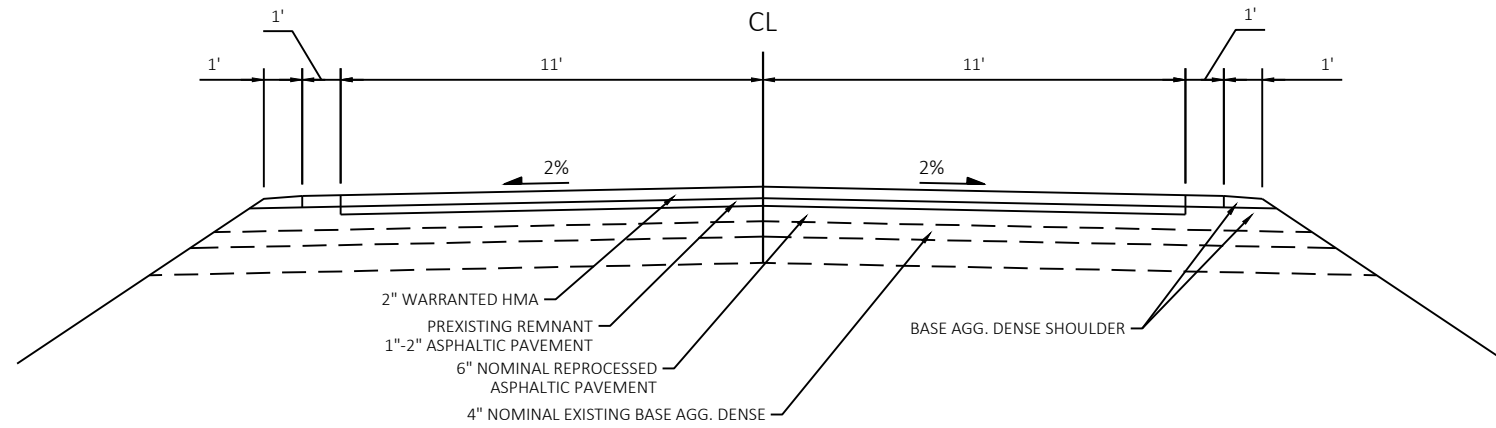
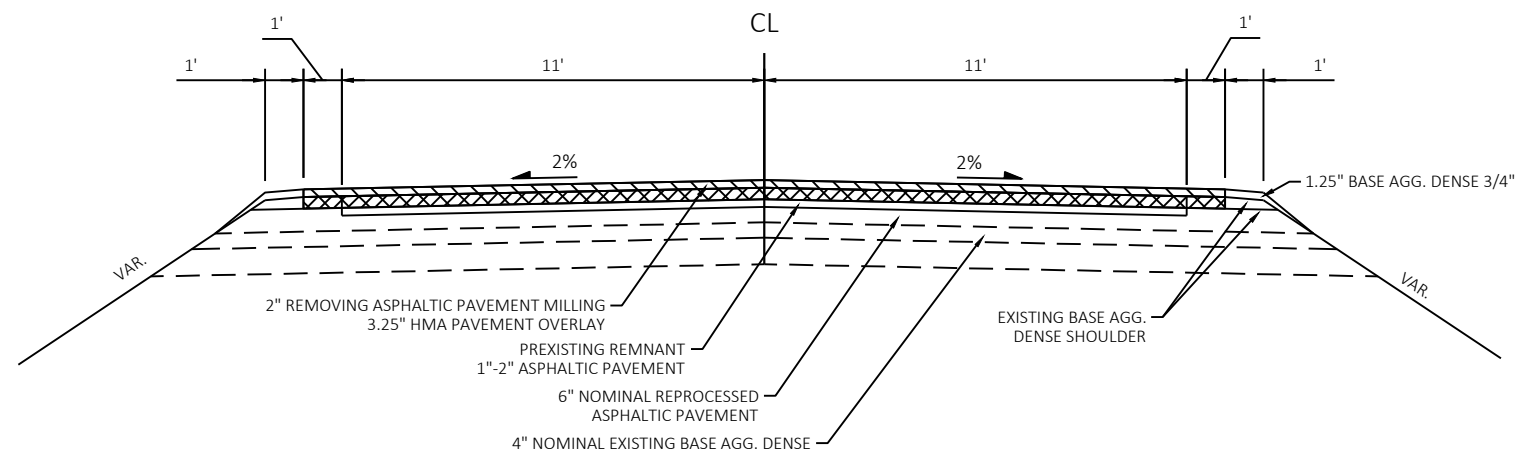


PROJECT 9925-00-70
STH 169
ASHLAND COUNTY



EXISTING TYPICAL SECTION

STATION 00+28 - 547+16.24



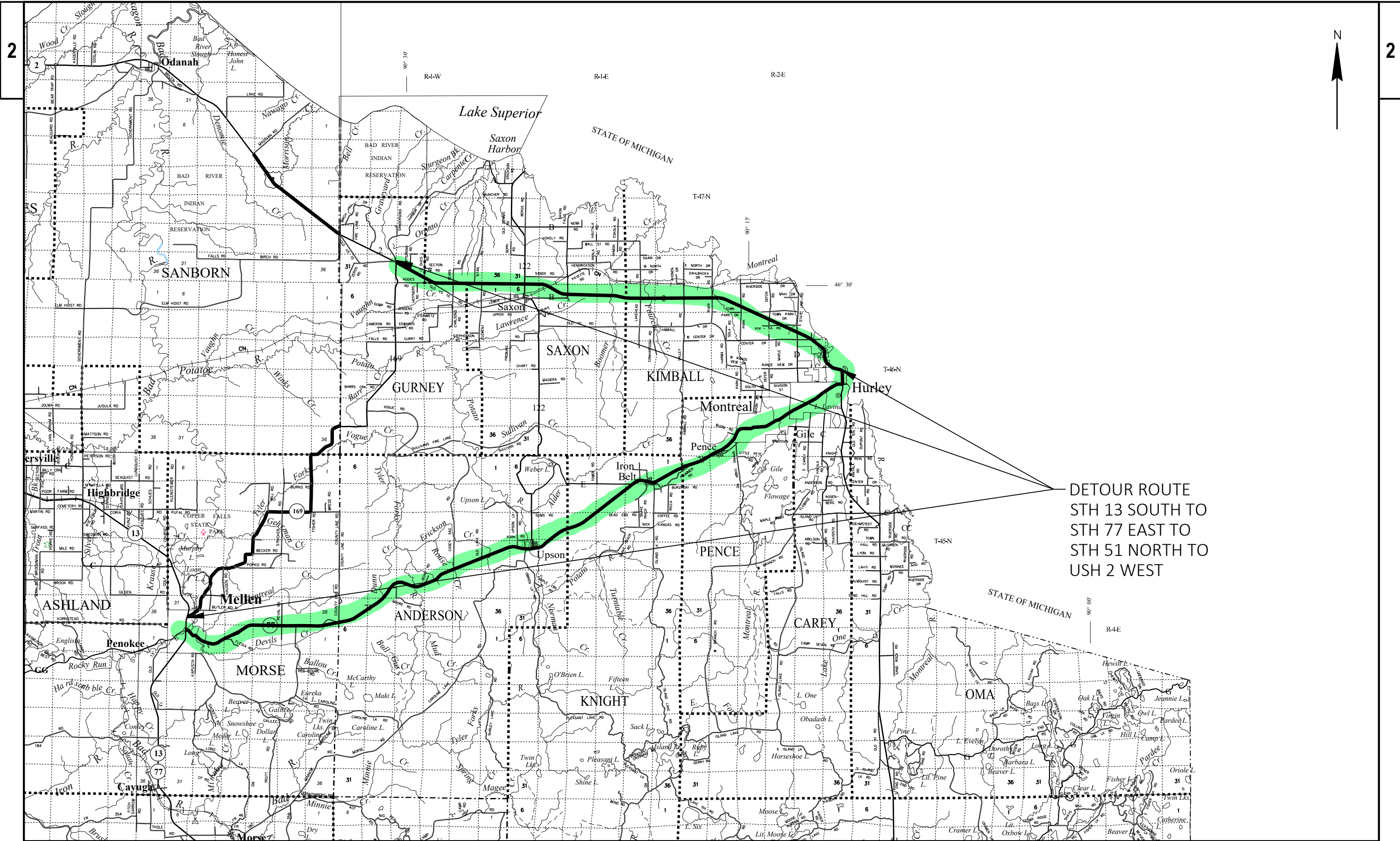
FINISHED TYPICAL SECTION

STATION 00+28 - 547+16.24

AN ADDITIONAL CHIP SEAL WAS APPLIED 2018.

- 3.25" HMA PAVEMENT OVERLAY *
- 2" REMOVING ASPHALTIC PAVEMENT MILLING

*HMA PAVEMENT NOTE
 -LOWER LAYER = 1.75" 5 MT 58-34 V
 -UPPER LAYER = 1.5" 5 MT 58-34 V



DETOUR ROUTE
 STH 13 SOUTH TO
 STH 77 EAST TO
 STH 51 NORTH TO
 USH 2 WEST

PROJECT NO: 9925-00-70

HWY: STH 169

COUNTY: ASHLAND

DETOUR DETAIL

SHEET

E