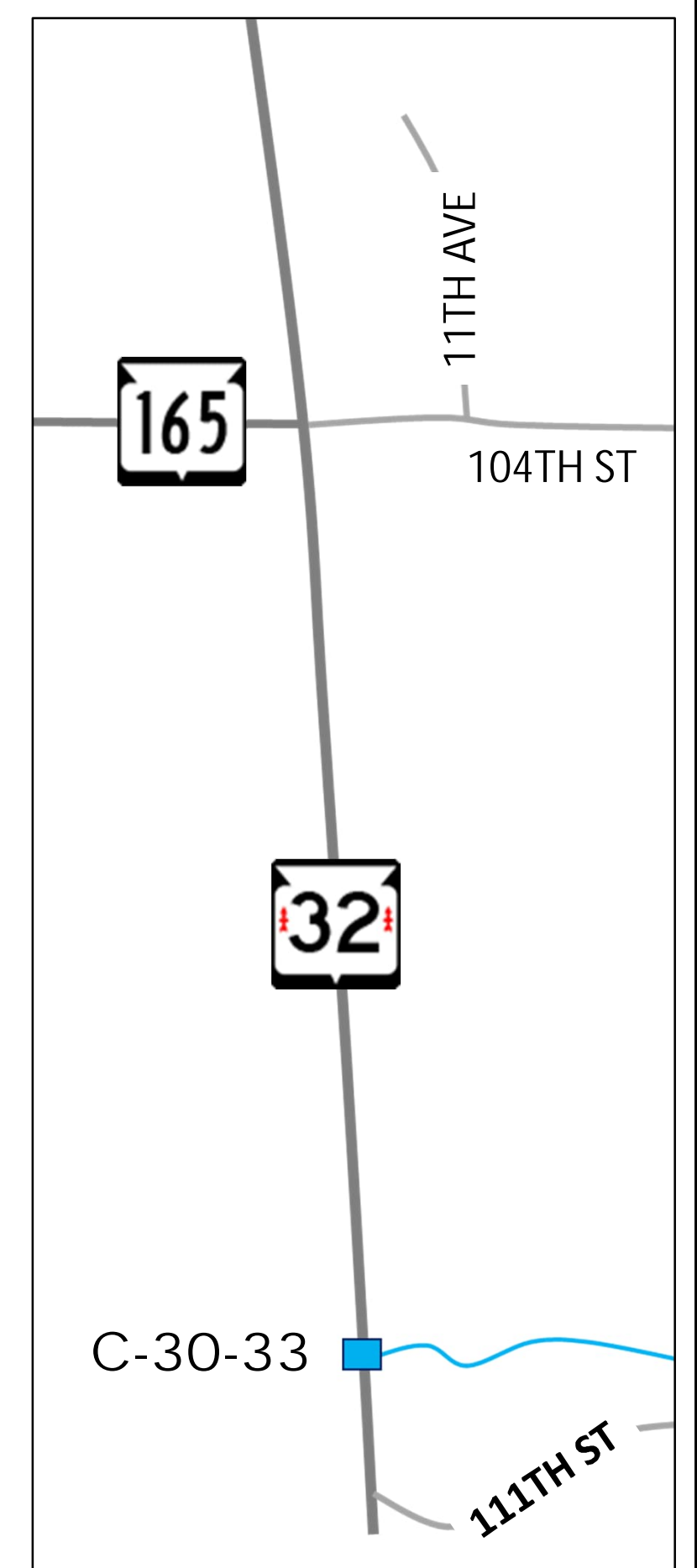
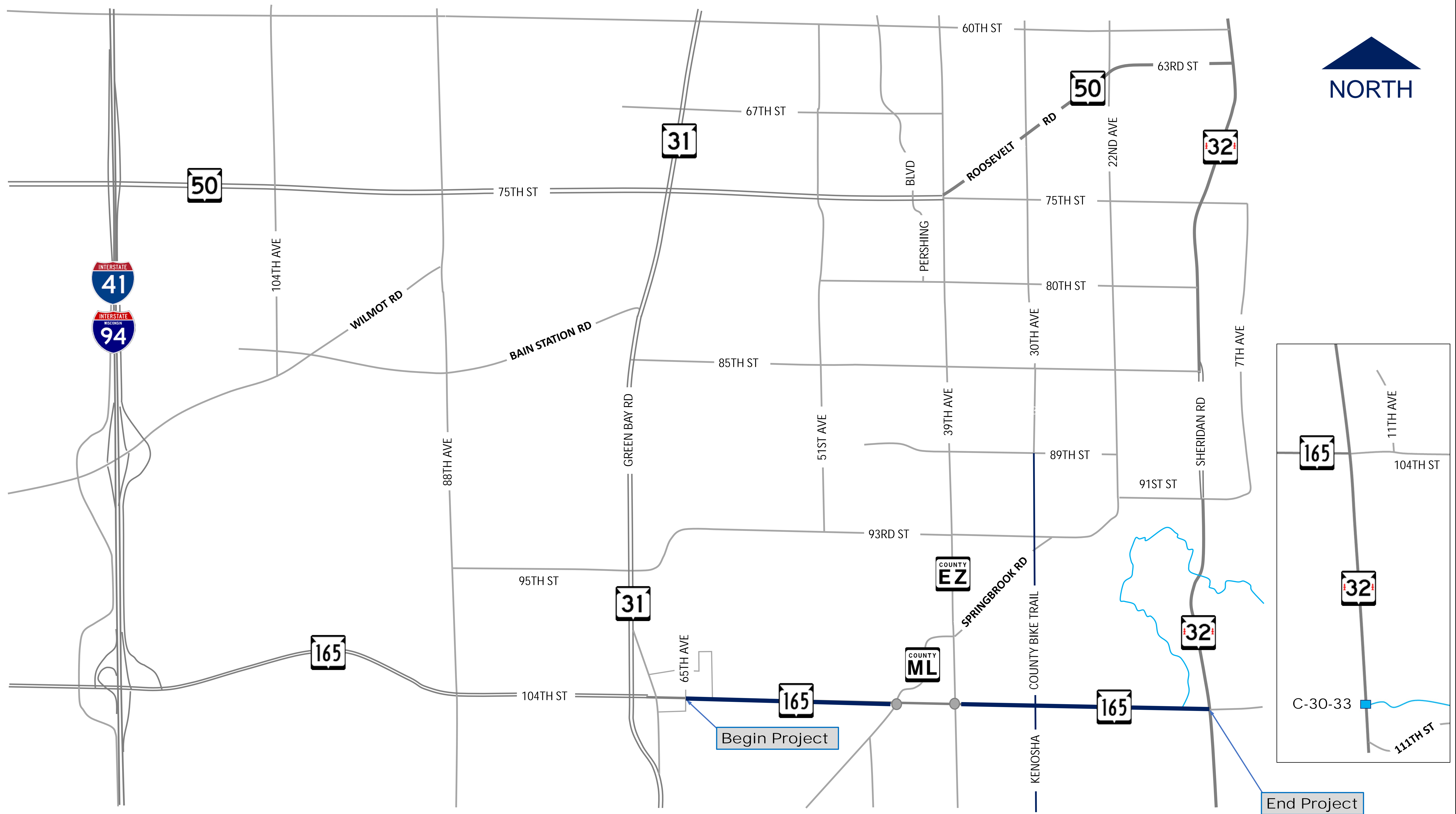
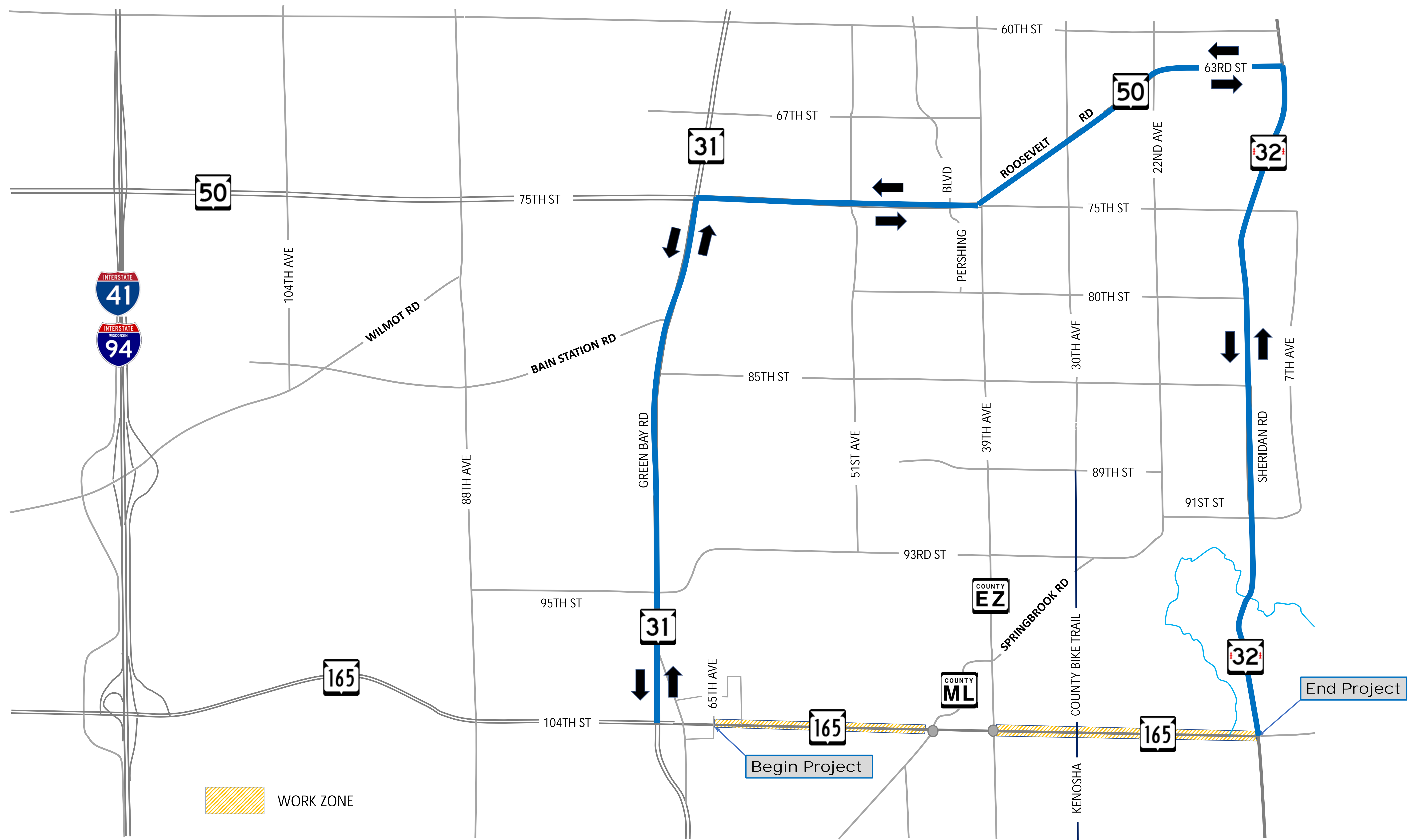


Project ID: 3738-09-00/70
WIS 165 – 104th Street
65th Avenue to WIS 32 (Sheridan Rd)
Kenosha County

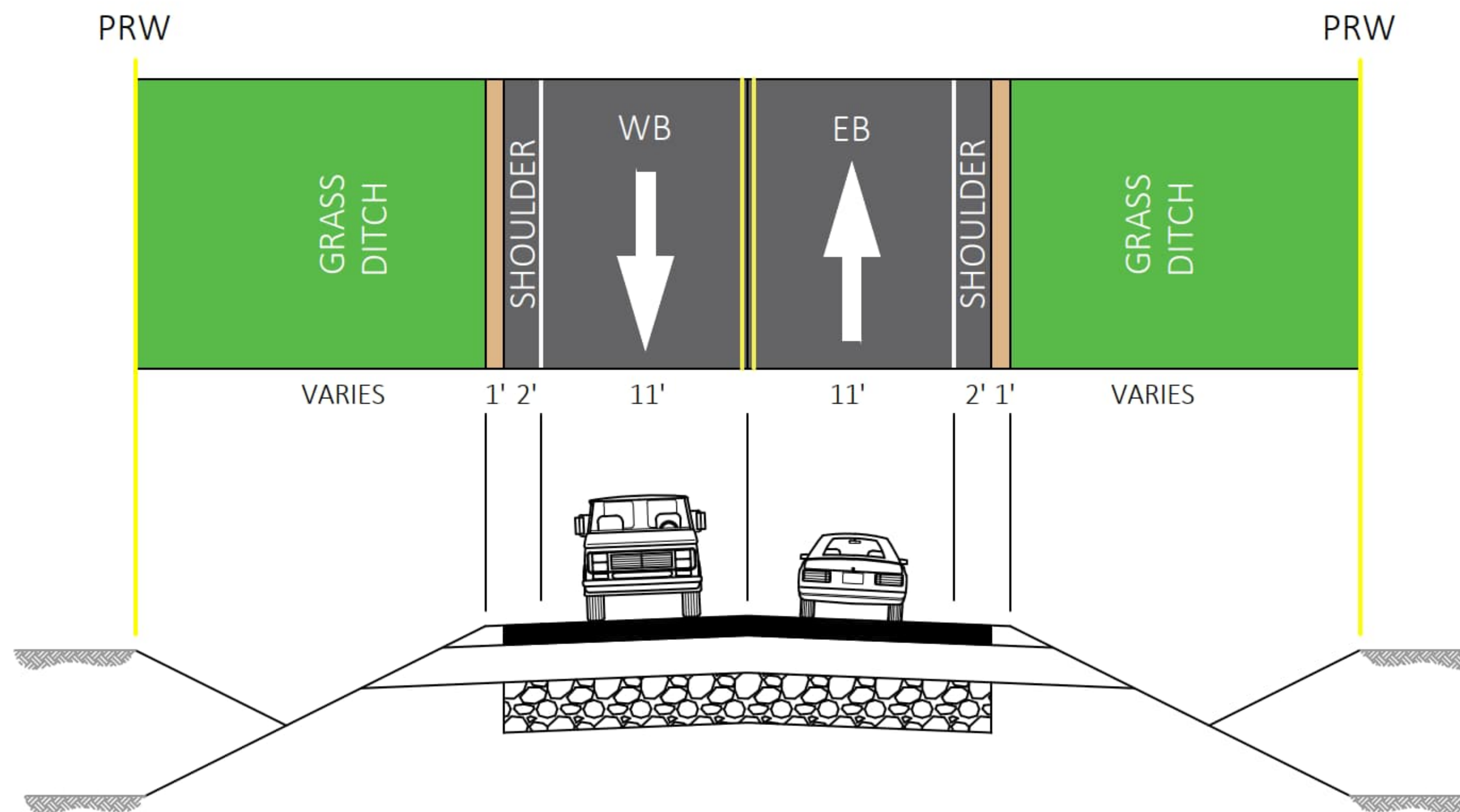


PROJECT LOCATION MAP


Project ID: 3738-09-00/70
WIS 165 – 104th Street
65th Avenue to WIS 32 (Sheridan Rd)
Kenosha County



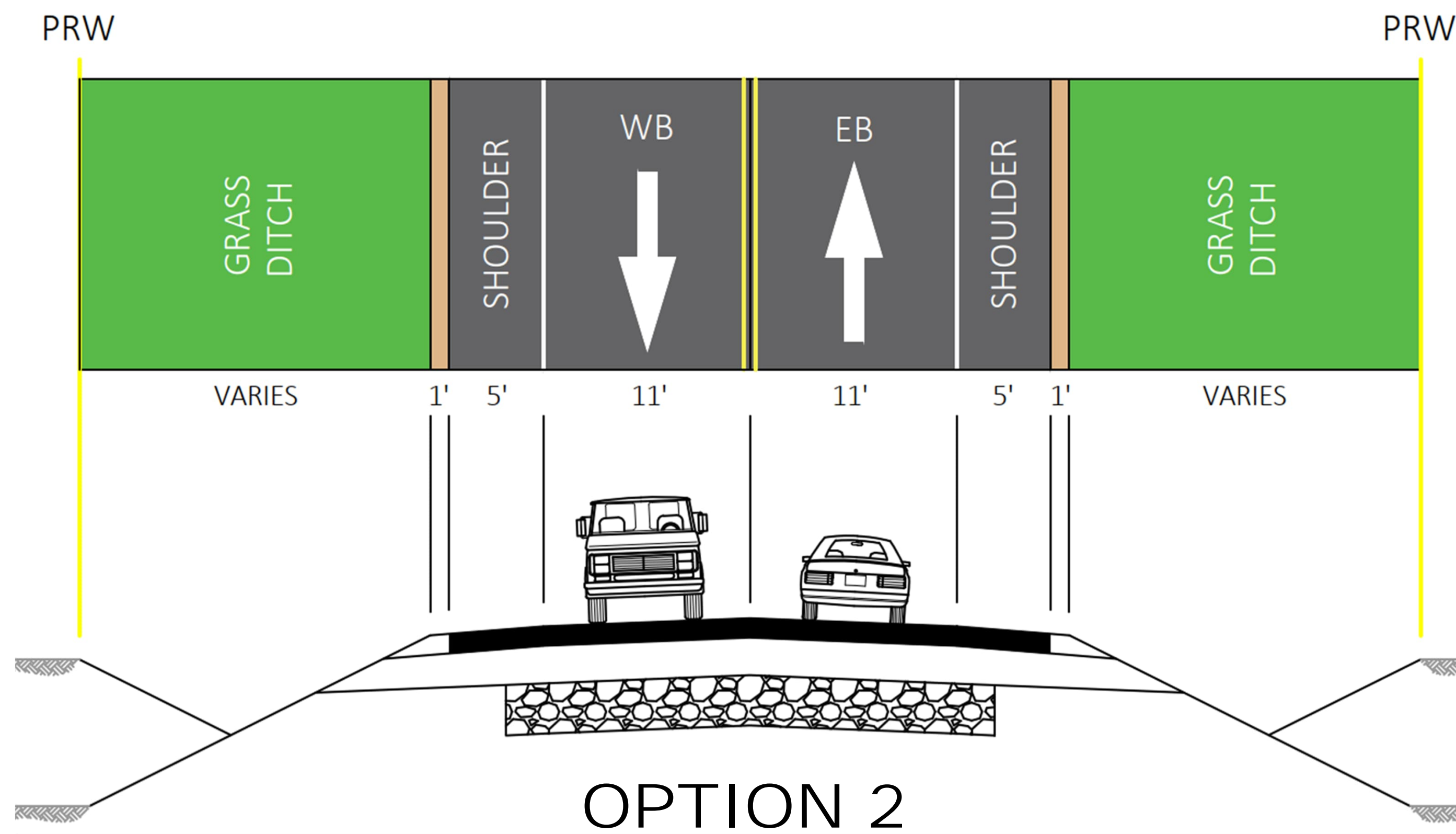
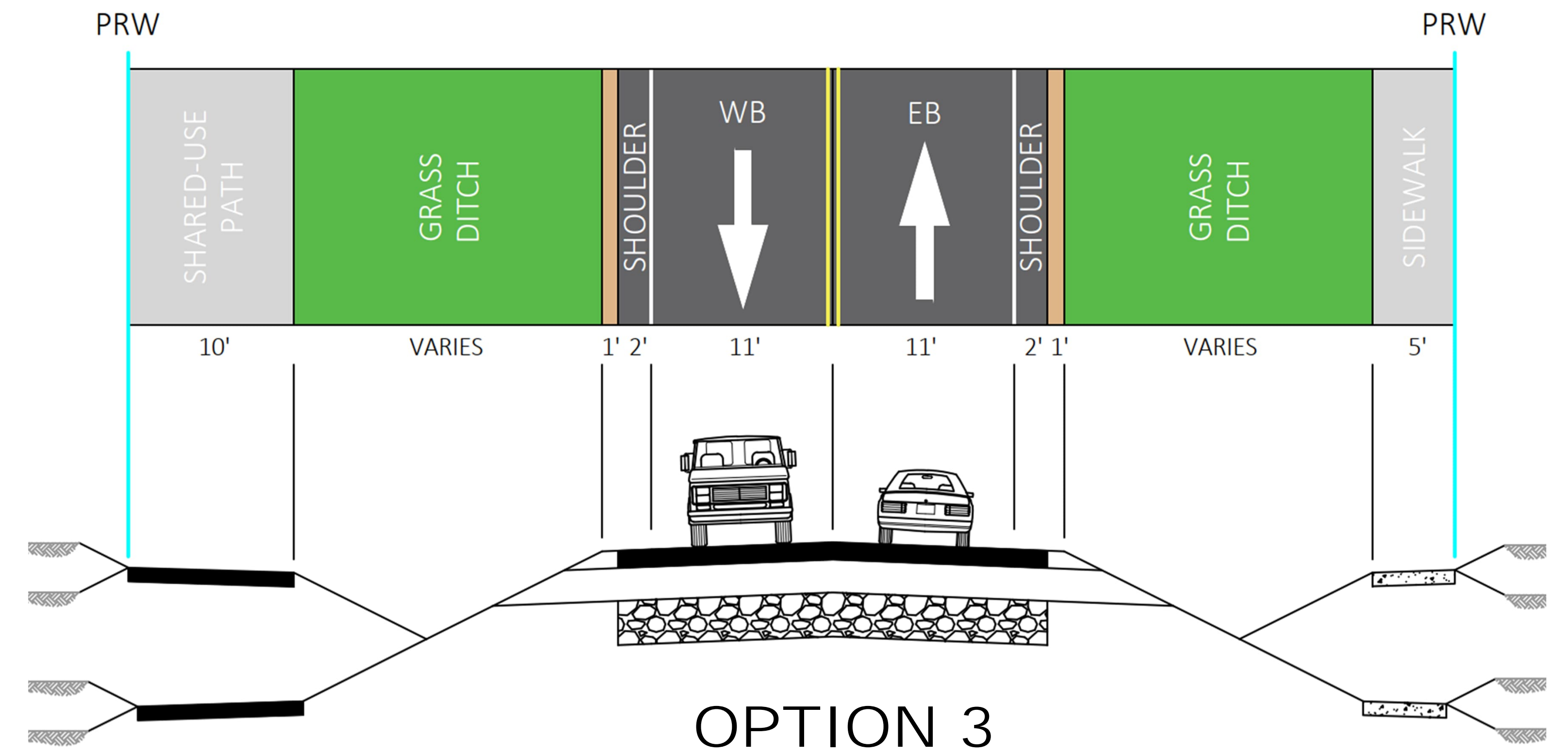
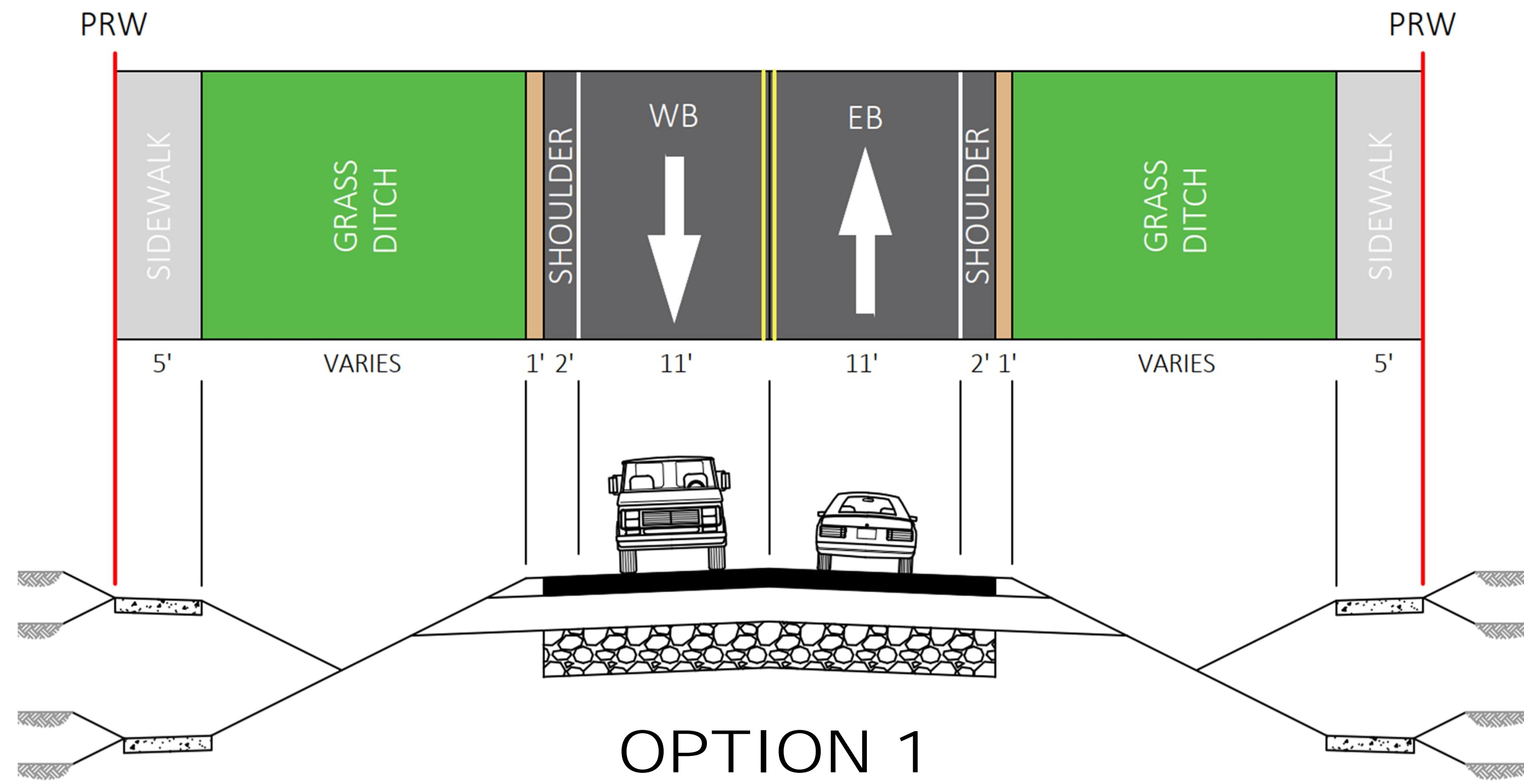
POTENTIAL DETOUR ROUTE




TYPICAL SECTION
65TH AVENUE TO SPRINGBROOK RD (CTH ML)

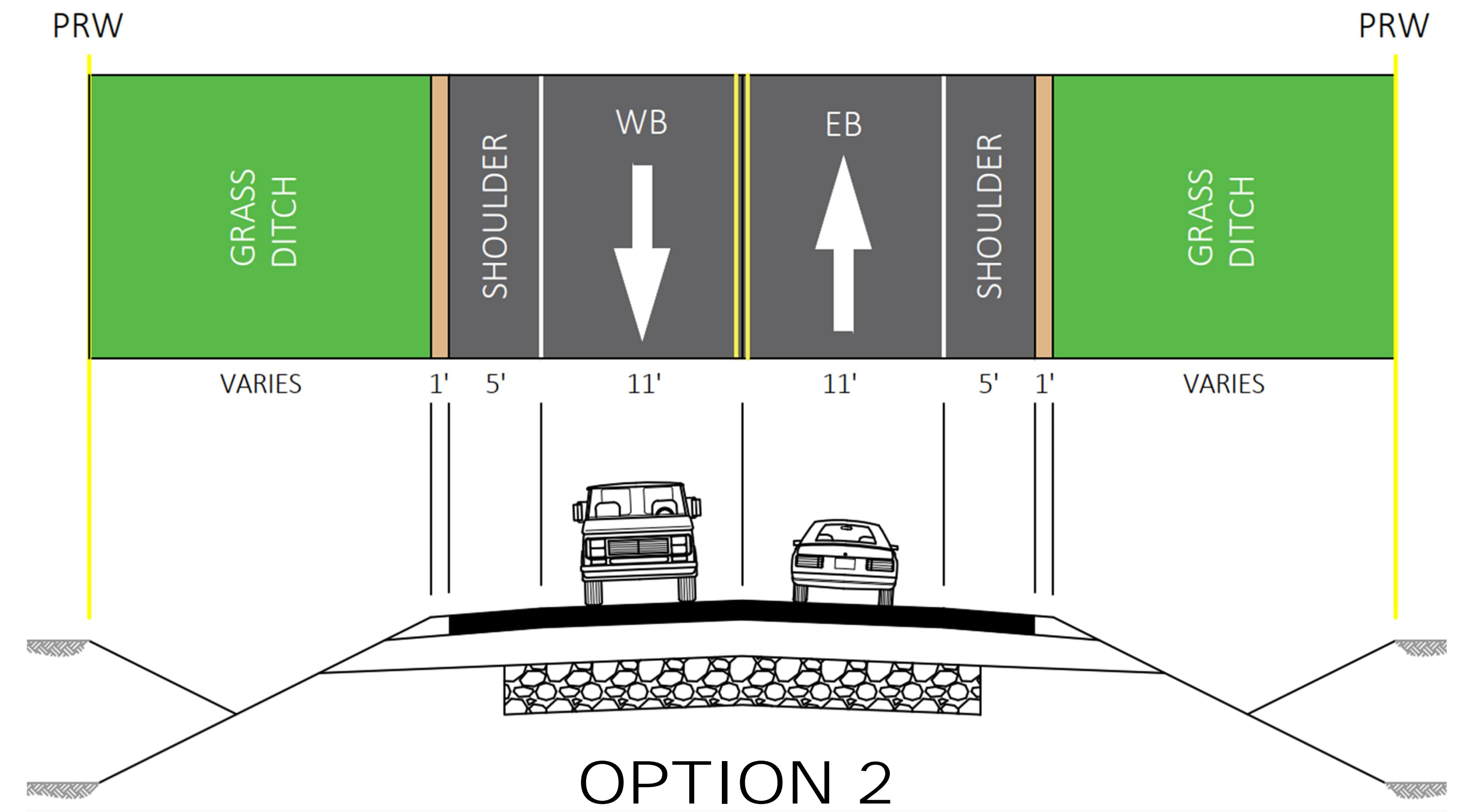
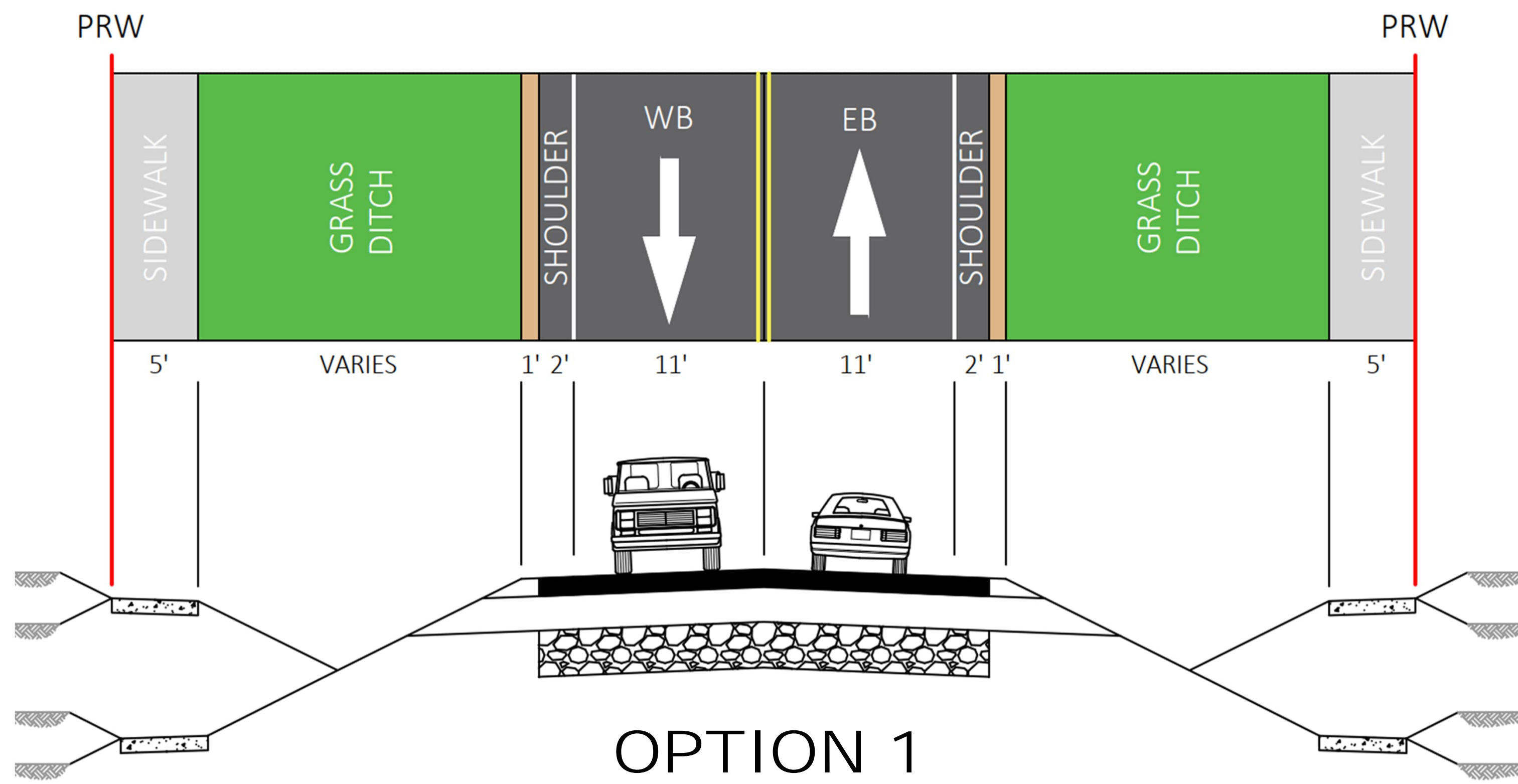


TYPICAL SECTION 39TH AVENUE (CTH EZ) TO KENOSHA COUNTY BIKE TRAIL





TYPICAL SECTION KENOSHA COUNTY BIKE TRAIL TO 28TH AVENUE





TYPICAL SECTION 28TH AVENUE TO SHERIDAN ROAD (WIS 32)

