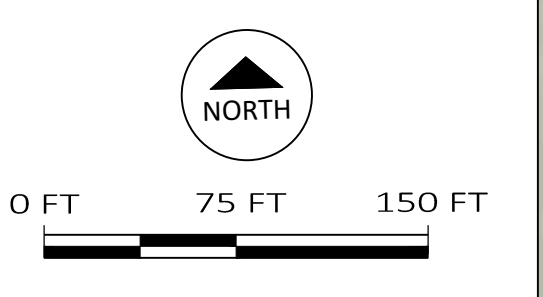












**WIS 11 & E JCT WIS 81 INTERSECTION
GREEN COUNTY**



LEGEND:

-  EXISTING RIGHT OF WAY/PROPERTY BOUNDARY (APPROXIMATE)
-  PROPOSED SLOPE INTERCEPT
-  PROPOSED CONCRETE PAVEMENT
-  PROPOSED ASPHALT PAVEMENT
-  PROPOSED AGGREGATE SHOULDER
-  PROPOSED TRUCK APRON
-  PROPOSED CONCRETE MEDIAN
-  PROPOSED SIDEWALK
-  PROPOSED GRADING/GRASS AREAS

