



STH 131 Crawford County

Jeremy Krachey

Design Project Manager

Public Involvement Meeting

Gays Mills Community Building, Gays Mills, WI

February 17th, 2022



Agenda

- Purpose of the Meeting
- Project Information
 - Project Segment Location Map
- Construction Schedule
- Proposed Traffic Impacts
 - Project Detour Route
- Real Estate
- Project Update/Next Steps
- Public Input/Comments

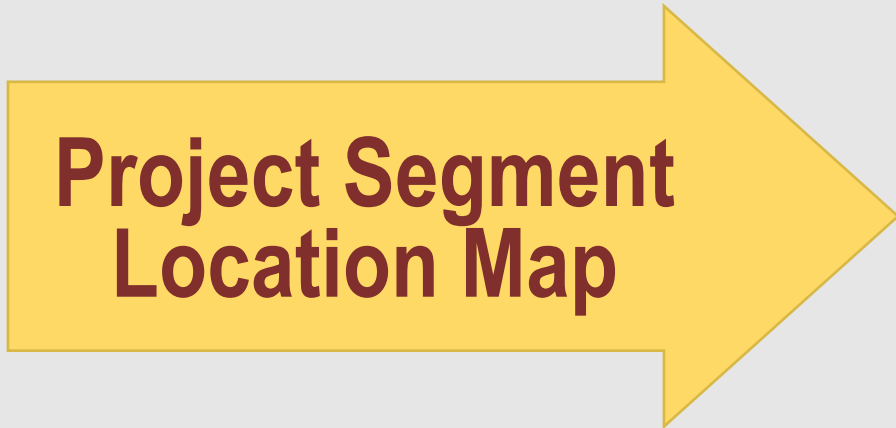


Purpose of the Meeting

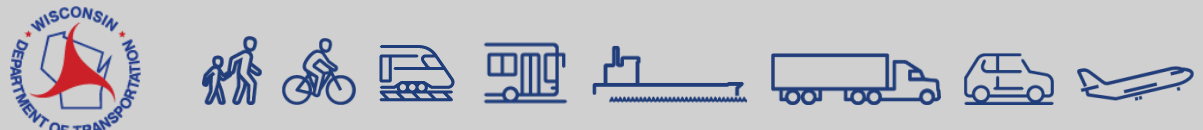
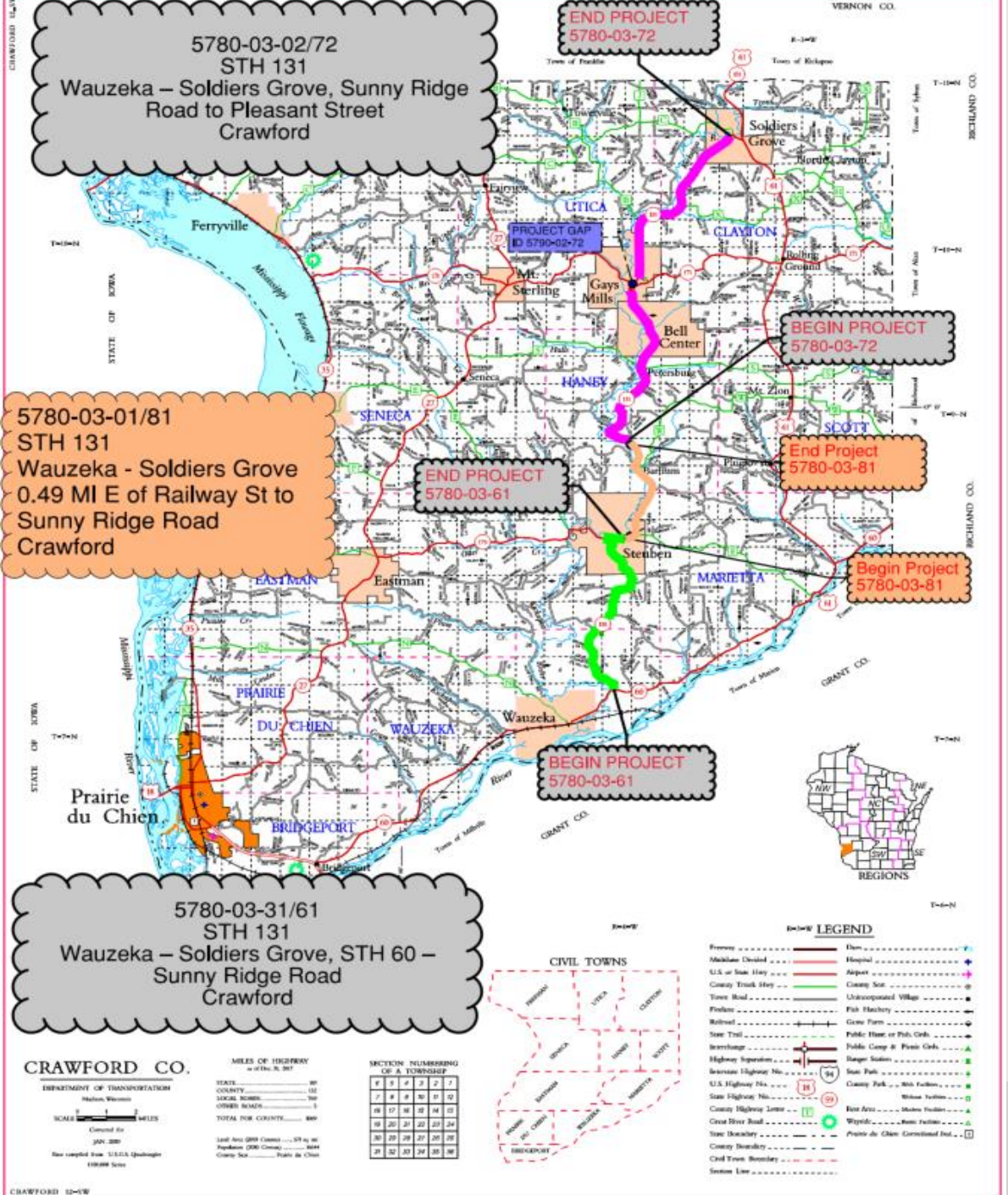
- Inform the general public of the upcoming improvement project on STH 131, in Crawford County.
- A brief presentation is scheduled to begin at 6:30PM. The remainder of the meeting will follow an open house format.



Project Information



Project Segment
Location Map



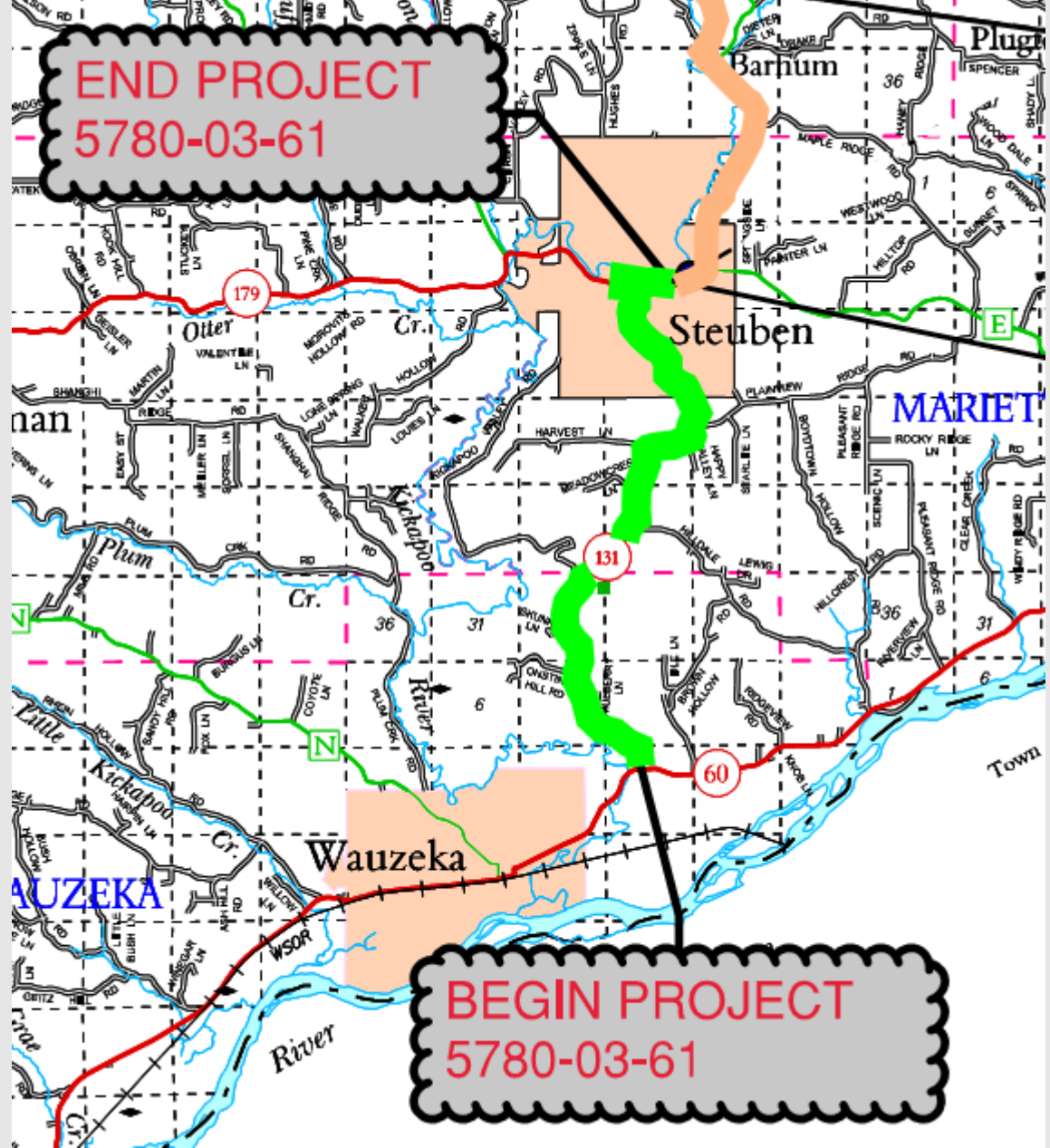
Project Information

- Improve 26.5 miles of STH 131 within three projects:
 - Project #1, ID: 5780-03-31: STH 60 to 0.49 Mi E of Railway St. (7.61 Mi)
 - Project #2, ID: 5780-03-01: 0.49 Mi E of Railway St to Sunny Ridge Road (4.48 Mi)
 - Project #3, ID: 5780-03-02: Sunny Ridge Road to Pleasant Street (14.42 Mi)
- Purpose of the three projects is to address the pavement deficiencies by addressing the pavement conditions, roadway cross-sections, structures, and ADA compliance in urban locations.
- Project segments are currently in the preliminary design stage of the design process.



Project Information

Project #1
5780-03-31/61



Project Information

Project #1, ID: 5780-03-31: STH 60 to 0.49 Mi E of Railway St. (7.61 Mi)

- Location: Town of Wauzeka, Town of Marietta, Village of Steuben on STH 131
- Mill and relay of existing pavement and then HMA pavement overlay of the STH 131 roadway with 3.5-inch asphaltic pavement.
- Existing shoulder will be paved (varying from 1 FT to 4FT) with a 1 FT gravel shoulder.



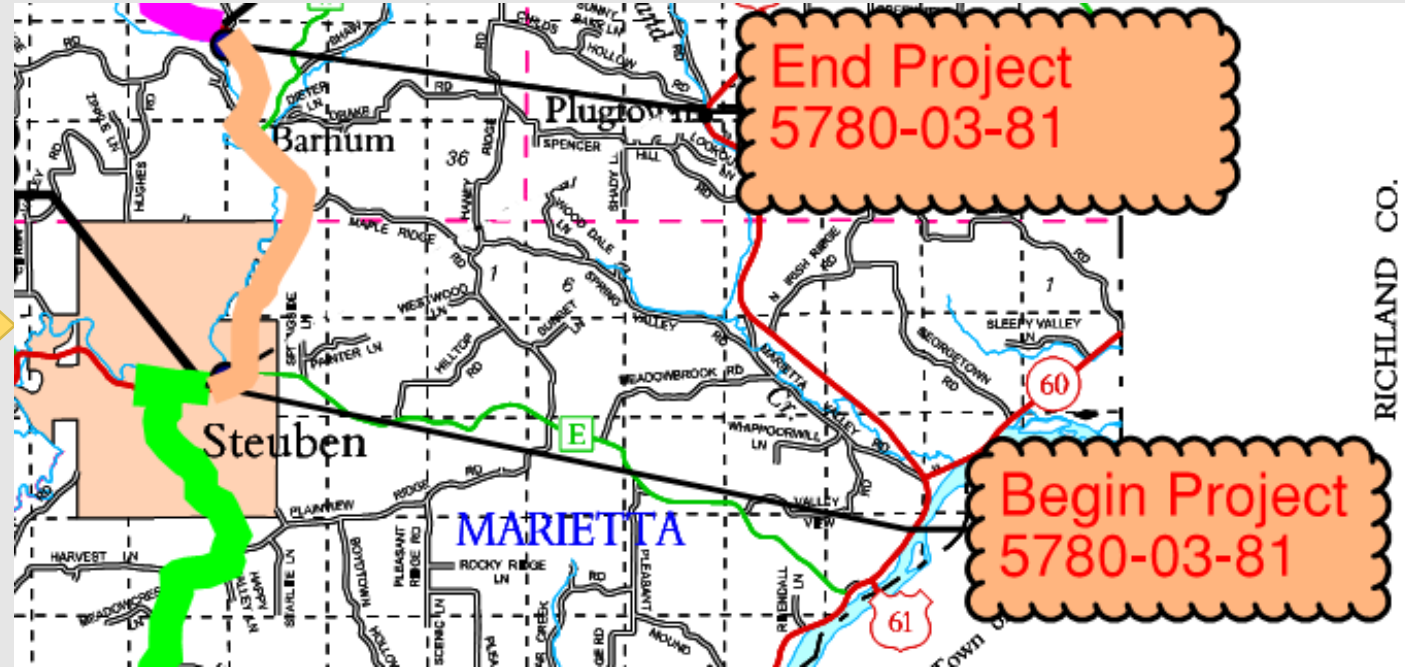
Project Information

- Urban: Village of Steuben
 - Reconstructed with 12ft lanes, 10ft on street parking
 - New curb and gutter, storm sewer and sidewalk
 - Existing handicap ramps will be improved to meet current ADA guidelines.
- No structure work on this segment of STH 131



Project Information

Project #2
5780-03-01/81



Project Information

Project #2, ID: 5780-03-01: 0.49 Mi E of Railway St to Sunny Ridge Road (4.48 Mi)

- Location: Village of Steuben, Town of Marietta, Town of Haney on STH 131
- Mill and relay of existing pavement and then HMA pavement overlay of the STH 131 roadway with 3.5-inch asphaltic pavement.
- Existing shoulder will be paved (varying from 1 FT to 4FT) with a 1 FT gravel shoulder.



Project Information

Project #2, ID: 5780-03-01: 0.49 Mi E of Railway St to Sunny Ridge Road (4.48 Mi)

- Six new bridge structures and one new box culvert within this segment

B-12-196

B-12-256

B-12-198

C-12-186

B-12-254

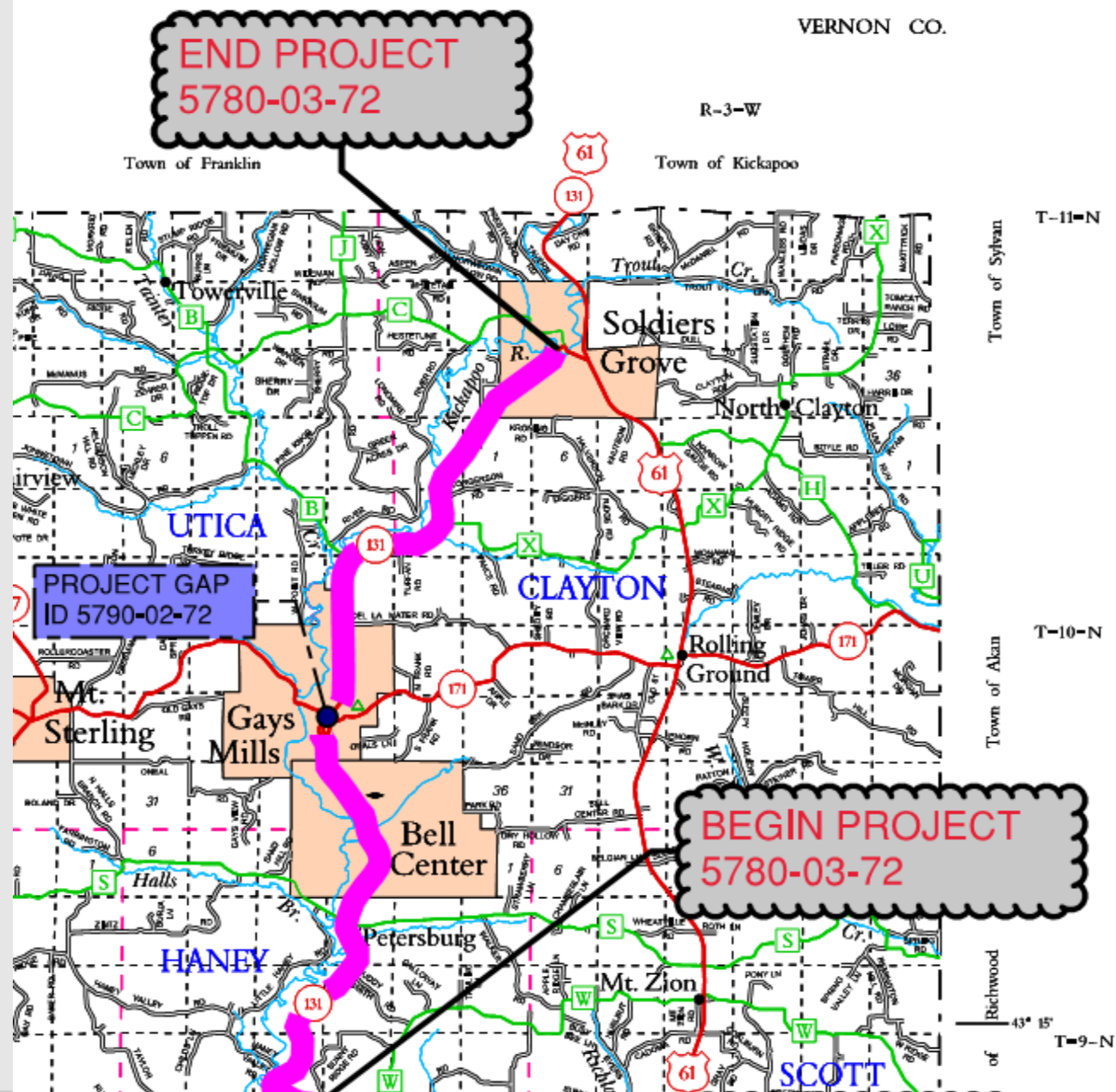
B-12-255

B-12-197



Project Information

Project #3
5780-03-01/81



Project Information

Project #3, ID: 5780-03-02: Sunny Ridge Road to Pleasant Street (14.42 Mi)

- Location: Town of Haney, Village of Bell Center, Village of Gays Mills, Town of Clayton, Village of Soldiers Grove on STH 131
- Mill and relay of existing pavement and then HMA pavement overlay of the STH 131 roadway with 3.5-inch asphaltic pavement.
- Existing shoulder will be paved (varying from 1 FT to 4FT) with a 1 FT gravel shoulder.



Project Information

Project #3, ID: 5780-03-02: Sunny Ridge Road to Pleasant Street (14.42 Mi)

- Urban: Village of Soldiers Grove
 - Reconstructed per typical sections
 - 12 FT Lanes, 4 FT Shoulders
 - New curb and gutter, storm sewer and sidewalk
 - Existing handicap ramps will be improved to meet current ADA guidelines.
- No structure work on this segment of STH 131



Construction Schedule

Construction scheduled to begin in 2025

- April to November 2025
- All three jobs will be under construction during the same time frame.



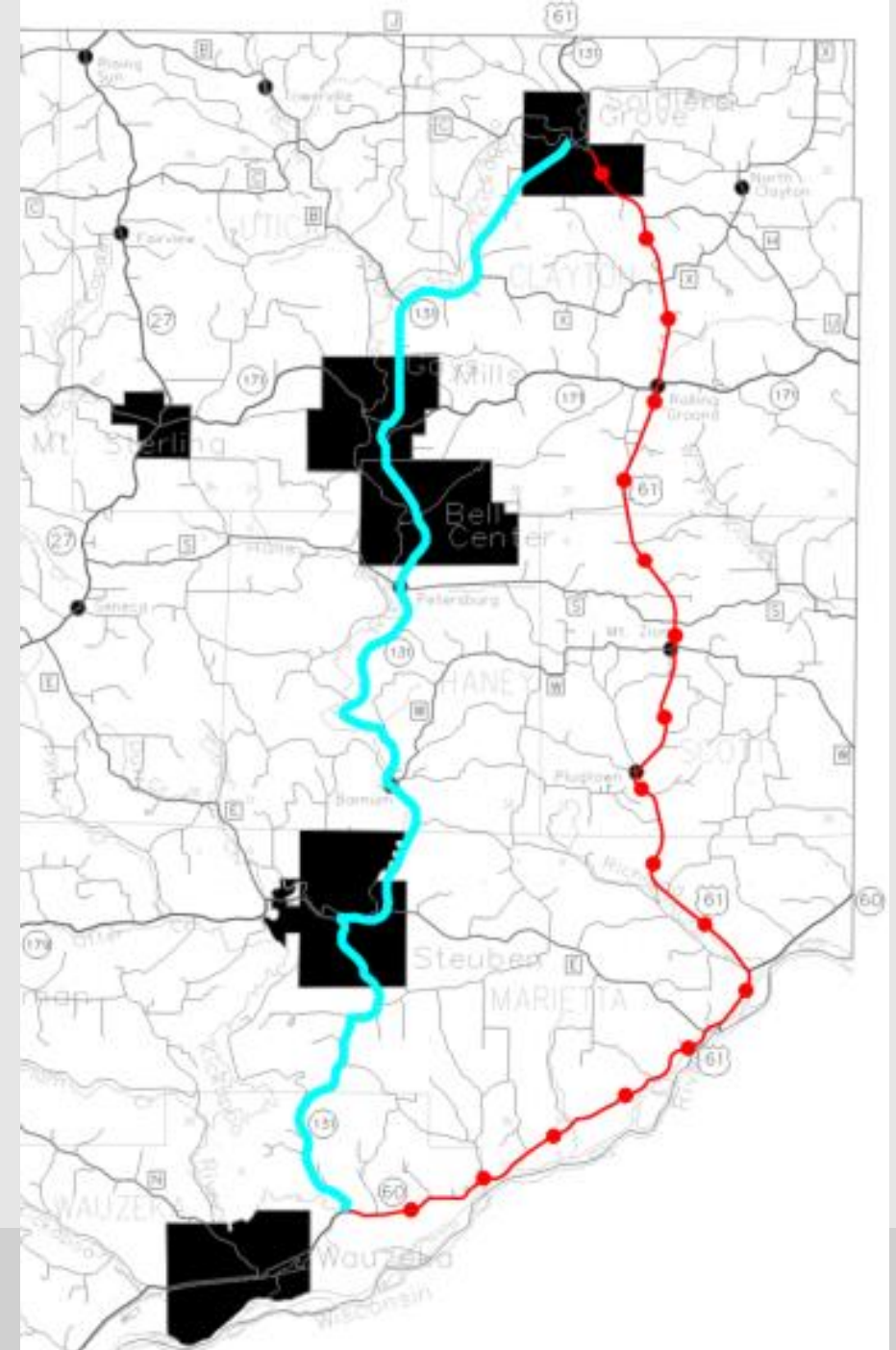
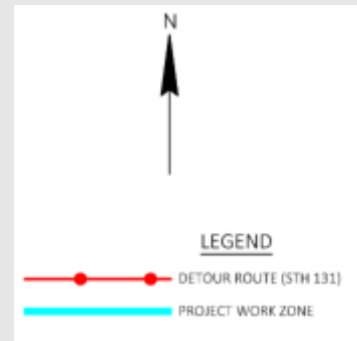
Proposed Traffic Impacts

- During construction, STH 131 will be closed to through traffic and detoured onto STH 60 and USH 61
 - see detour overview map on next slide.
- Access to local traffic and businesses will be allowed.
- Potential for local traffic to be delayed during work required for the project
 - Example(s): Culvert or structure work



Proposed Traffic Impacts

Project Detour Route



Real Estate

- Additional right of way will be required for this project in various segments of the project.
- Right of way impacts are anticipated at:
 - new structure and culvert replacements in the rural sections of the project.
 - Village of Steuben and Village of Soldiers Grove
- Preliminary right of way impacts are shown on the exhibits
 - WisDOT expects to begin real estate acquisition in late 2022.



Project Update / Next Steps

- No other general public meetings are anticipated for this project.
- Additional meetings may be conducted with local officials as needed.



Public Input / Comments

We encourage you to talk to the project representatives and ask them questions.

Jered Lex

Wisconsin Department of
Transportation
3550 Mormon Coulee Road
La Crosse, WI 54601
(608) 785-9956
Jered.Lex@dot.wi.gov

Jeremy Krachey

TEAM Engineering, Inc.
210 Guard Street
Wauzeka, WI 53826
(608) 875-5075
jkrachey@teamenginc.com

