NOTES:
R/W AND PROPERTY LINES ARE FROM GIS AND ARE FOR DISPLAY ONLY

TEMPORARY EASEMENT REQUIRED TO CONSTRUCT DRIVEWAYS IN THE VILLAGE OF WEST BARABOO

TEMPORARY EASEMENT REQUIRED FOR SIDEWALK REPLACEMENT

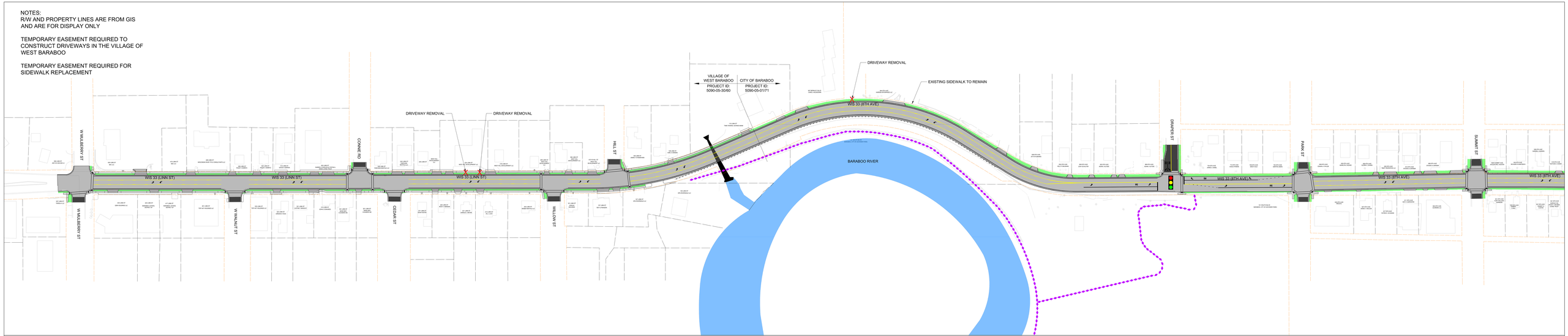

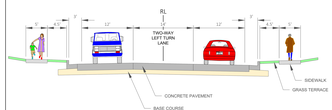

MULBERRY STREET TO HILL STREET

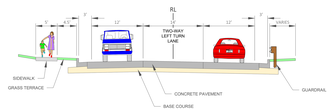

HILL STREET TO DRAPER STREET

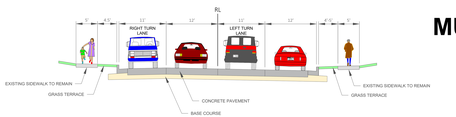

DRAPER STREET TO PARK STREET

MULBERRY STREET TO SUMMIT STREET

WIS 33 IMPROVEMENTS
VILLAGE OF WEST BARABOO/CITY OF BARABOO
SAUK COUNTY
WISDOT PROJECT ID 5090-05-60/71
PUBLIC INVOLVEMENT MEETING #1

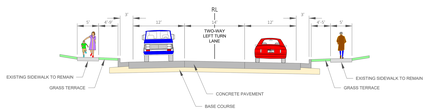

PARK STREET TO SUMMIT STREET

KEY

- CONCRETE ROAD
- ASPHALT ROAD
- SIDEWALK
- DRIVEWAY
- TERRACE
- ICE ACE TRAIL
- R/W
- PROPERTY LINE

N

0' 20' 40' 80'
SCALE: 1"=40'