

WIS 89 Improvement Project

3670-01-01, 71

WIS 89

C. Columbus, Farnham Street
Avalon Road to Park Avenue
Columbia County

Public Involvement Meeting #1

November 15, 2017

5:30 p.m. to 7:30 p.m.



Project Team

▶ WisDOT Project Supervisor



■ Karla Knorr, PE

- (608) 246-7965
- Karla.knorr@dot.wi.gov

▶ Project Designer



■ Steven Porter

- (608) 243-3366
- steve.porter@dot.wi.gov



Meeting Agenda

- ▶ Presentation
 - Introduce project scope
 - Describe early design
- ▶ General Questions & Answers
- ▶ Open House
 - Gather information from residents and business owners
 - Answer questions one-on-one about specific issues



Project Location



Project Goals

- ▶ Replace deteriorated pavement and sidewalk
- ▶ Improve drainage with new storm sewer
- ▶ Replace portions of sanitary and water systems
- ▶ Provide bike lanes

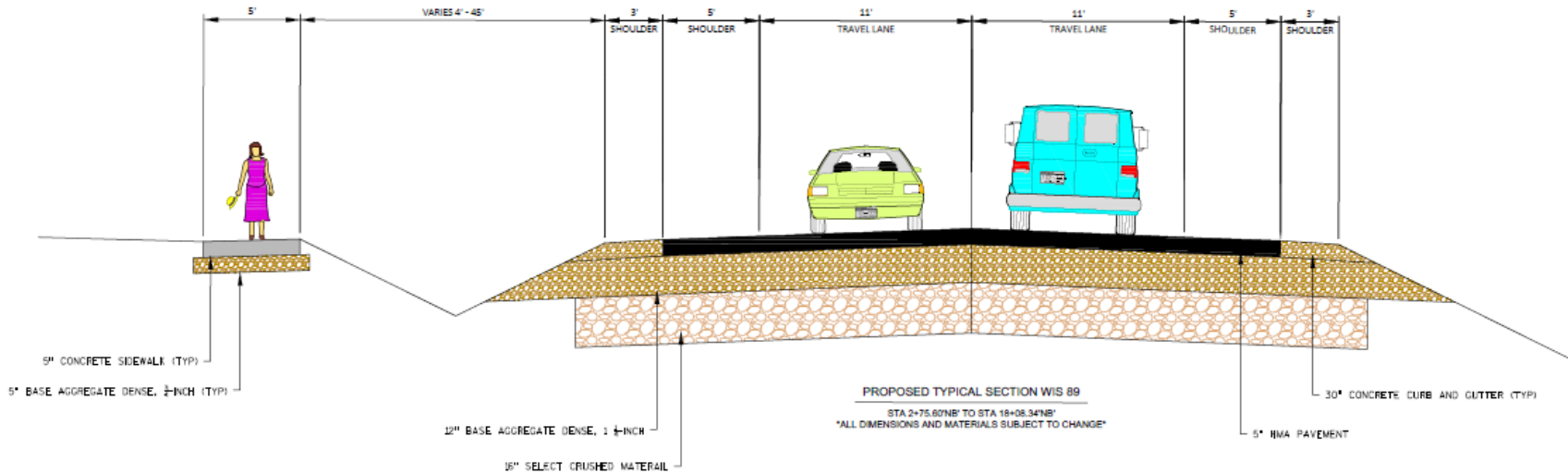


Current Status – 30%

- ▶ Historic, hazardous materials, and environmental surveys are completed
- ▶ Evaluating Drainage
- ▶ Assessing preliminary alignment to determine potential impacts to properties
- ▶ Creating a traffic management plan for traffic and pedestrians

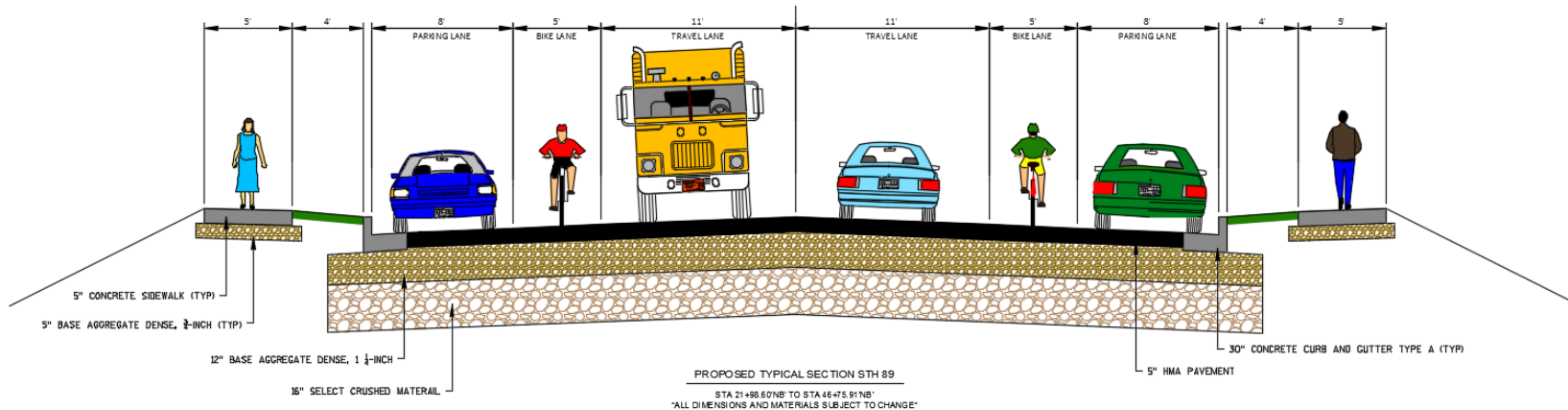


Avalon Road – Waterloo Street Proposed Typical Section



- ▶ 5-foot sidewalk on left
- ▶ 11-foot travel lanes
- ▶ 5-foot paved, 3-foot aggregate shoulder

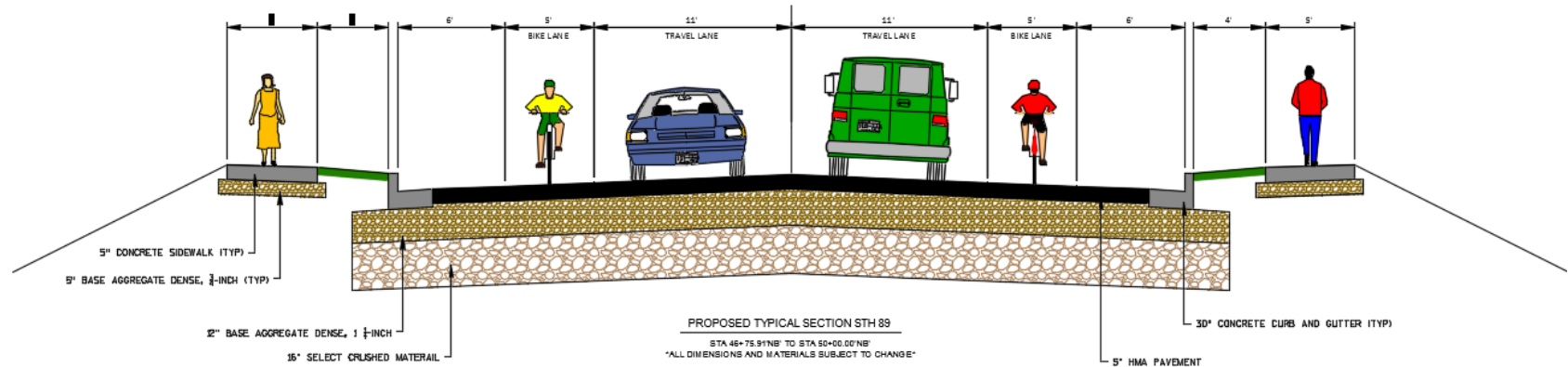
Waterloo Street – Bus Garage Proposed Typical Section



- ▶ 5-foot sidewalks with 4-foot terraces
- ▶ 8-foot parking lanes
- ▶ 5-foot bike lanes
- ▶ 11-foot travel lanes

Bus Garage – WIS 73/Park Avenue

Proposed Typical Section



- ▶ 5-foot sidewalks with 4-foot terraces
- ▶ 6-foot shoulder (no parking)
- ▶ 5-foot bike lanes
- ▶ 11-foot travel lanes

All Intersections

- ▶ Improve crosswalks and curb ramps
- ▶ Minor right-of-way acquisition
- ▶ Small adjustments to intersection radii
- ▶ Lighting throughout the project



Historic Property

- ▶ Protect historic property during construction



Construction Staging

- ▶ WIS 89 closed to thru traffic
 - Anticipated Detour (WIS 73 S/N WIS 19 E/W)
 - Timeframe to be determined
- ▶ Pedestrian traffic access maintained
- ▶ Special event coordination
 - Project staff will coordinate with the community for special events



Project Construction Costs

- ▶ Estimated Total Project Cost - \$3.64 million
- ▶ Financed with Federal & State Road Improvement Funds
- ▶ City of Columbus Cost Responsibility
 - Sanitary Sewer
 - Water Main
 - Parking Lanes
 - Street Lighting - 50%



Project Schedule

- | | |
|----------------------------------|--------------------|
| ▶ Public Involvement Meeting #2 | Spring/Summer 2018 |
| ▶ Environmental Report Submittal | Spring 2018 |
| ▶ Survey, Plat | Summer 2018 |
| ▶ Begin Real Estate Acquisitions | Summer 2018 |
| ▶ Final Plans | May 2020 |
| ▶ Construction | Summer 2022 |



Thank you for your time.

Please fill out a comment form or survey and place in comment box. If you have any questions stop by and talk to us.

