OSHKOSH

MPA BOUNDARY

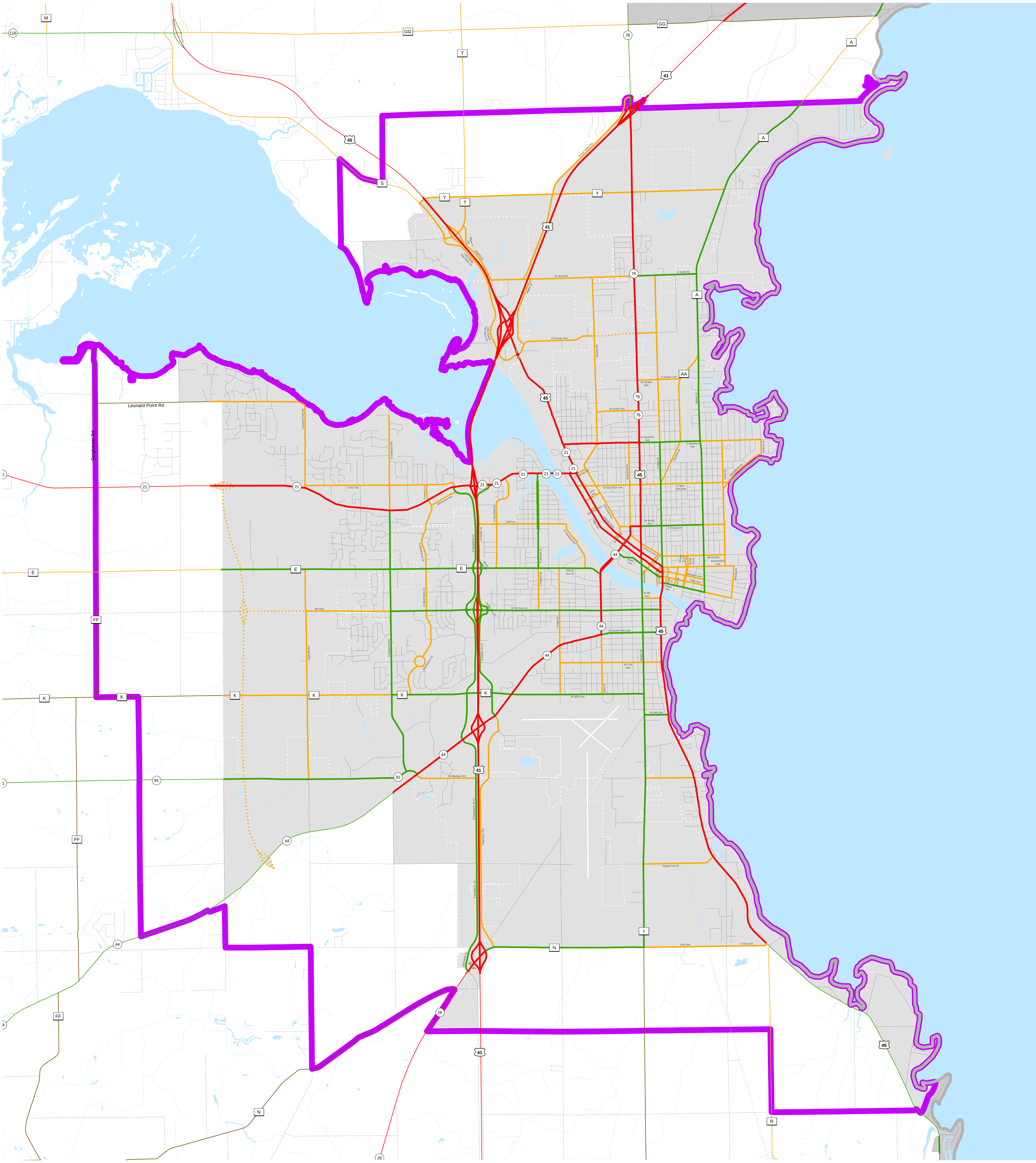



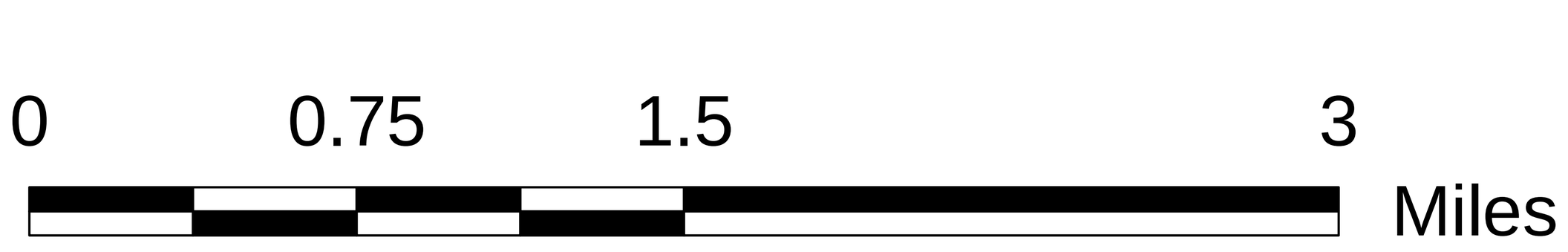

PLANNING BOUNDARY APPROVAL

MPO: Robert G. Hermes, Chair — Date: April 26, 2013

WisDOT — Date: 6-16-14

MPA Boundary

Legend

Existing	Planned*	
		Principal Arterial
		Minor Arterial
		Collector
		Local

In rural areas, routes are shown coming into the urbanized areas in corresponding functional colors.

* NOTE: All planned route locations are approximations only.

Other

- Railroads
- Lakes, Rivers, Streams
- City and Village Boundary
- Urbanized Area
- Other surrounding urbanized areas
- Rural Area
- County Boundary

The information on these maps and produced from these maps was created for the official use of the Wisconsin Department of Transportation (WisDOT). Any other use, while not prohibited, is the sole responsibility of the user. WisDOT expressly disclaims all liability regarding fitness of use of the information for other than official WisDOT business.

WisDOT Bureau of Planning and Economic Development
PDF Created: 06/11/2014
Oshkosh