
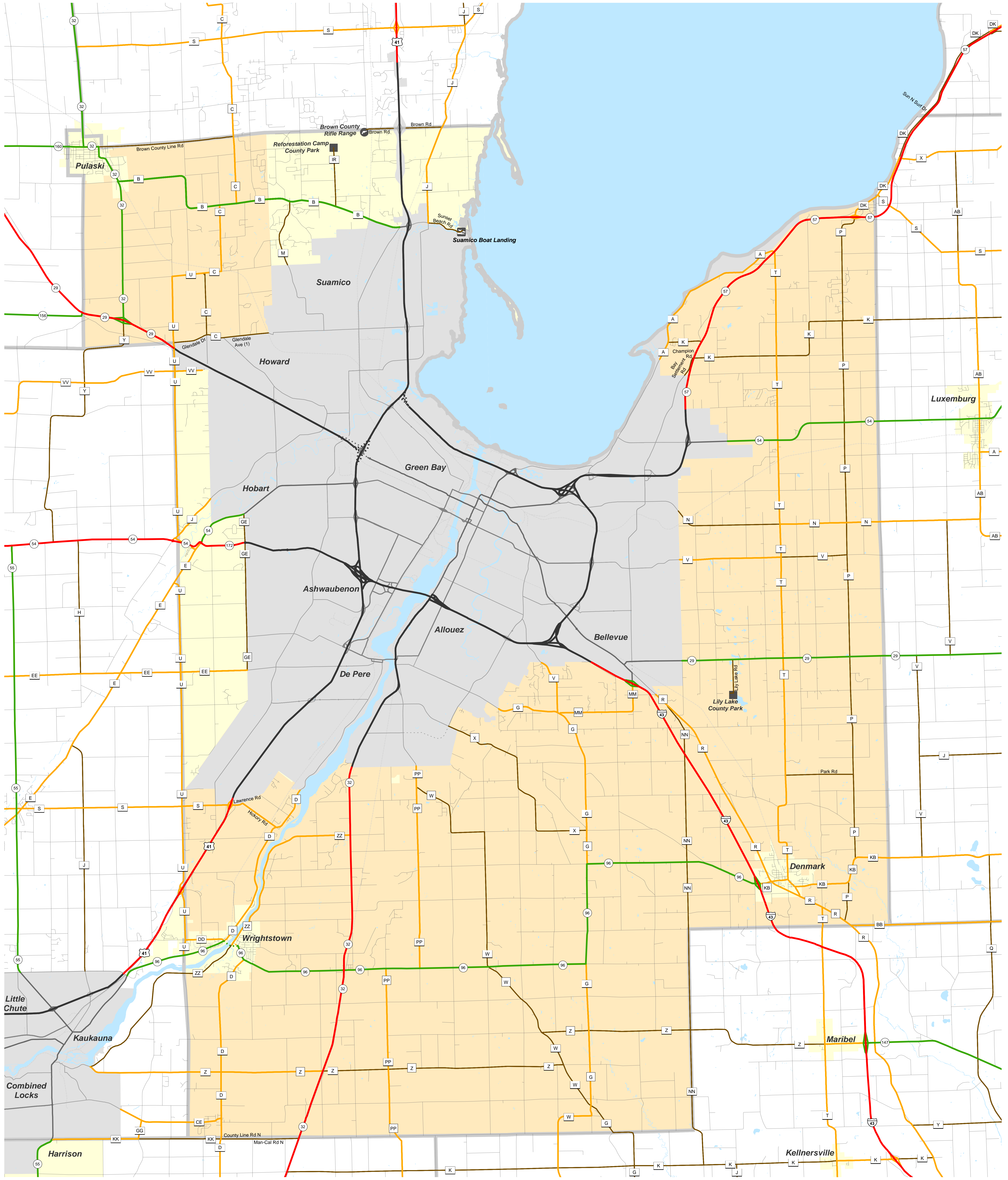


BROWN

Functional Classification - November 25, 2015

BROWN



addendum to Legend	
MA	WISLR certified
MA	non-WISLR certified (not eligible for STP-U funding)
COL	WISLR certified
COL	non-WISLR certified (not eligible for STP-U funding)
LOC	WISLR certified
LOC	non-WISLR certified

Legend		Other
Existing	Planned*	Railroads
Principal Arterial	Principal Arterial	Lakes, Rivers, Streams
Minor Arterial	Minor Arterial	City/Village Boundary
Major Collector	Major Collector	Urban(ized) Area
Minor Collector	Minor Collector	
Minor Collector classified using small community criteria and Local		

* NOTE: In urban(ized) areas, only urban connecting links of rural classified routes and urban non-connecting link principal arterials are shown.
All planned route locations are approximations only.

BROWN COUNTY

Existing function detail map(s) for planned routes

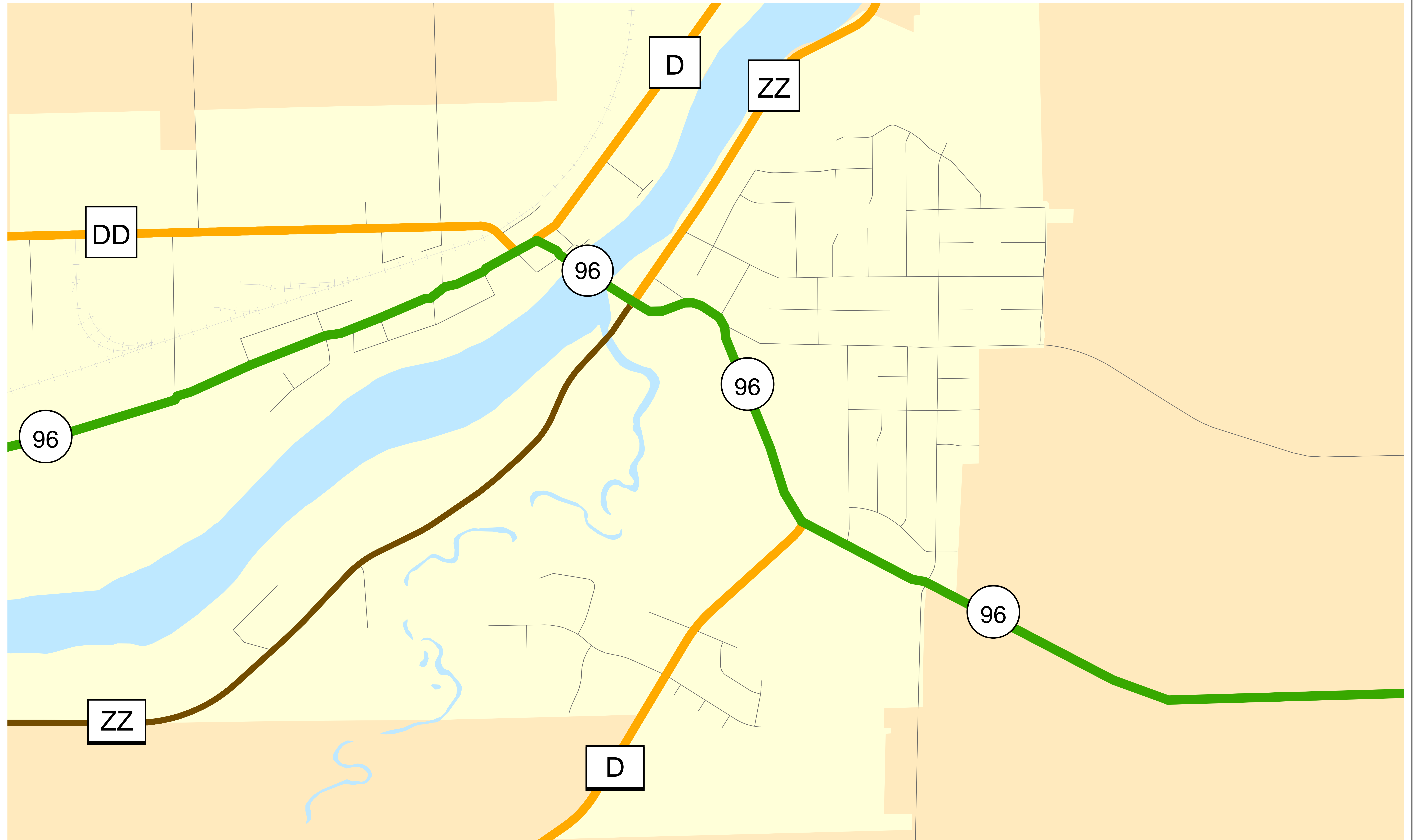
Page

3 STH 96 relocation

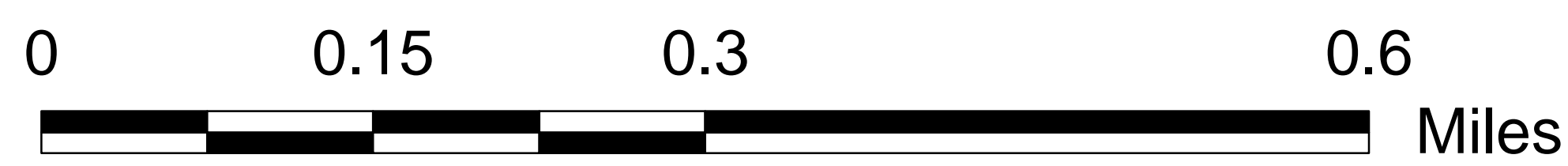
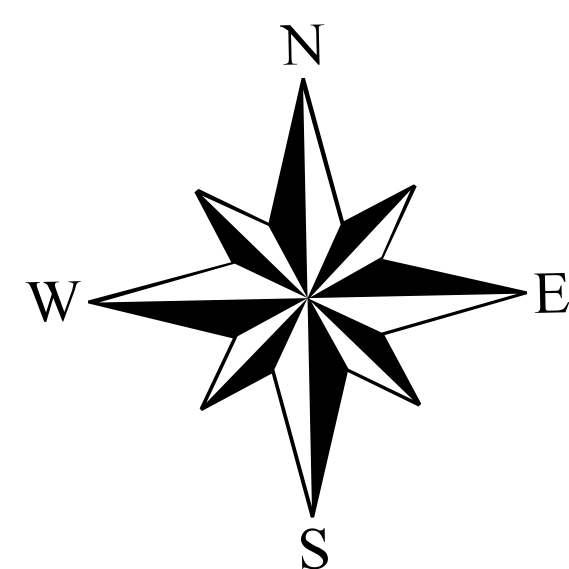
BROWN COUNTY (existing function detail: STH 96 relocation)

Functional Classification

11/25/2015



BROWN COUNTY (existing function detail: STH 96 relocation)



Legend		Other
— Existing	- - - - - Principal Arterial	Railroads
— Existing	- - - - - Minor Arterial	Lakes, Rivers, Streams
— Existing	- - - - - Collector	City/Village Boundary
— Existing	- - - - - Local	Urban(ized) Area
Other		Other surrounding urban(ized) area
		Rural Area
		County Boundary

* NOTE:
All planned route locations are approximations only.

BROWN CO

Chart “C” Communities

Page

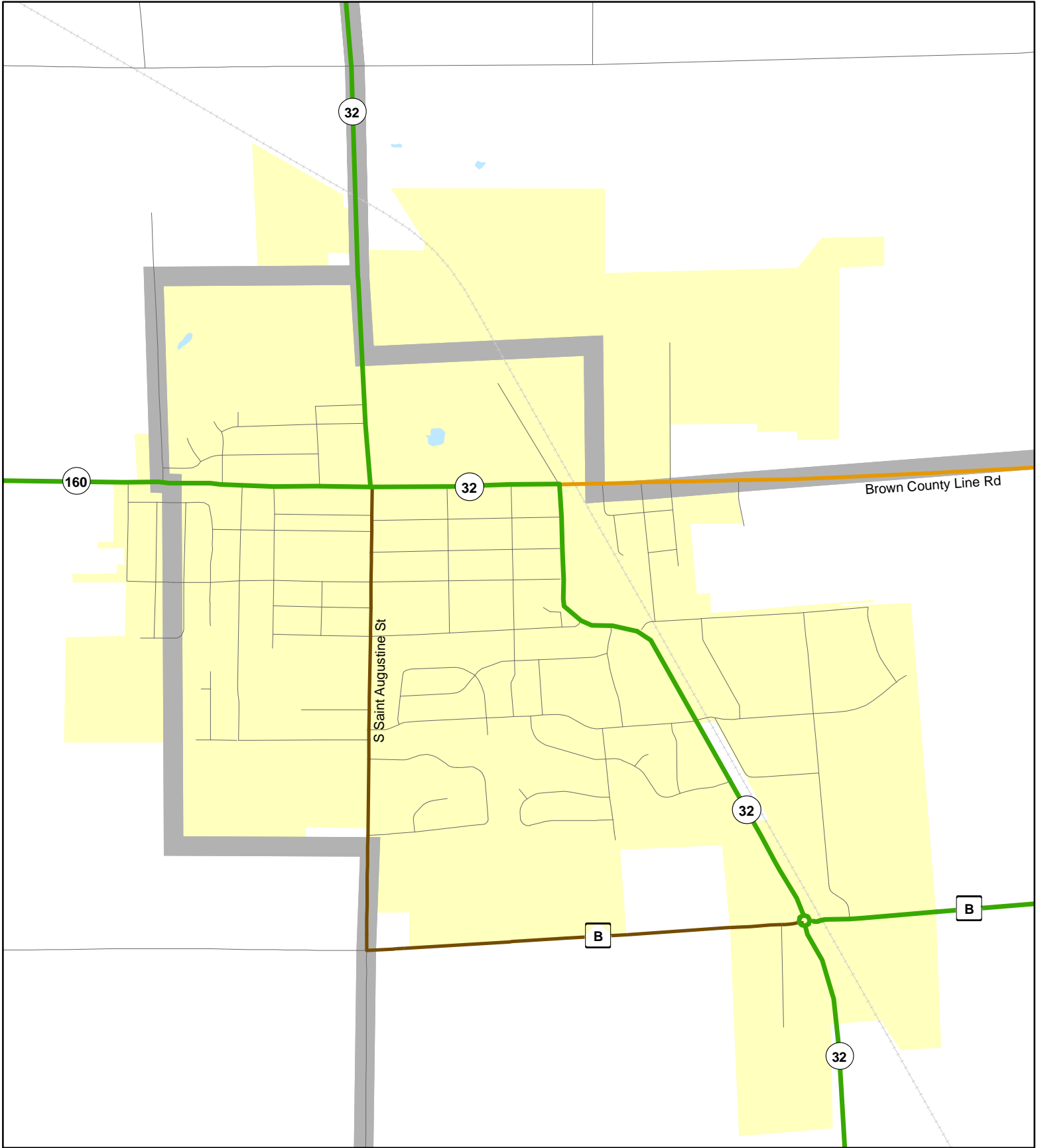
- 5 Pulaski
- 6 Wrightstown



Chart C Community: PULASKI
County: Brown/Shawano

Functional Classification

11/25/2015



Functional Classification

- | | | | | |
|----------------------------|------------------------|-------------------------|-------------------------|-------------------------|
| Principal Arterial | Minor Arterial | Major Collector | Minor Collector | Chart C Minor Collector |
| planned Principal Arterial | planned Minor Arterial | planned Major Collector | planned Minor Collector | |

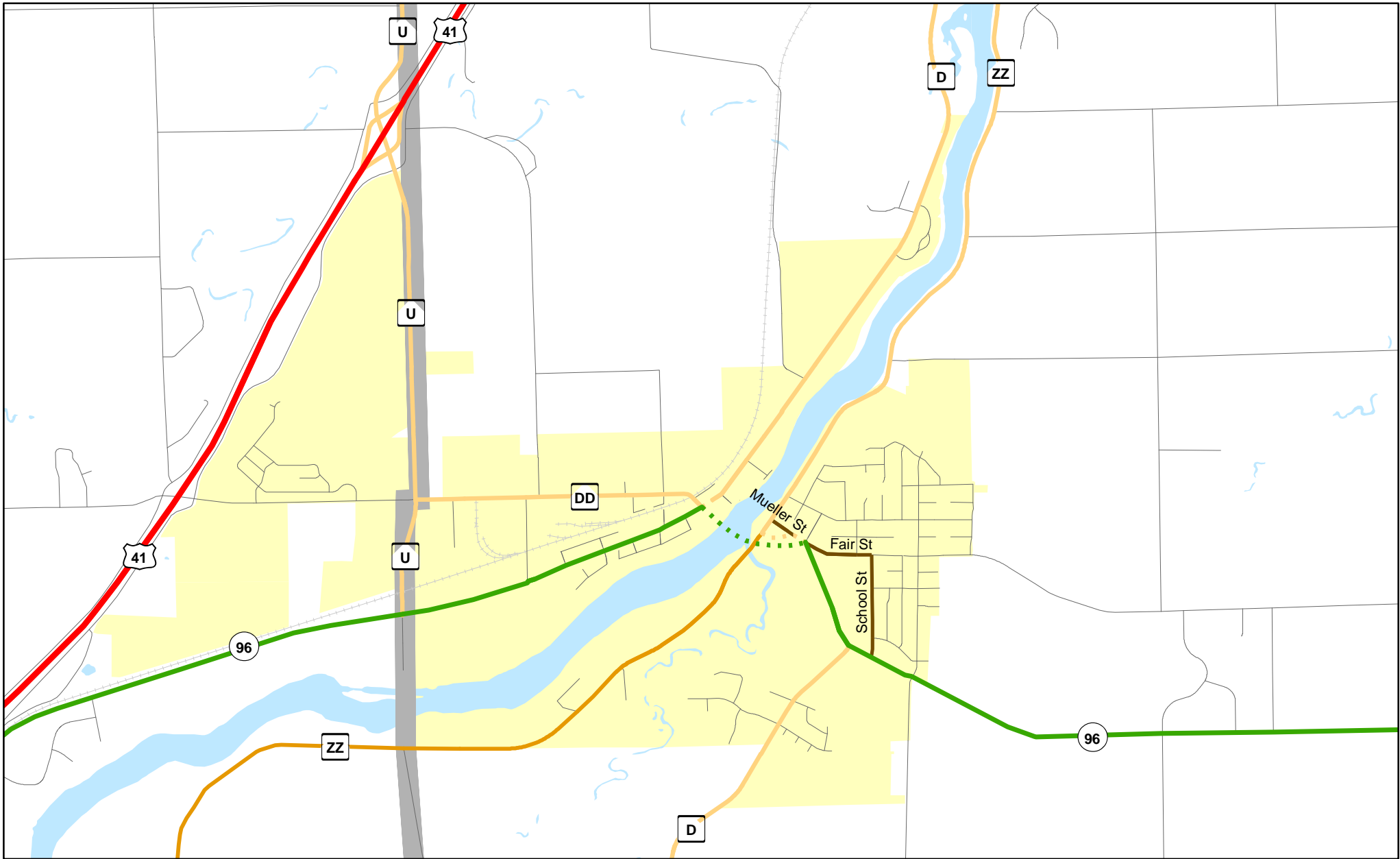
WisDOT Bureau of Planning and Economic Development
FHWA approval: 11/25/2015
PDF created: 02/05/2015

Chart C Community: PULASKI
County: Brown/Shawano



Chart C Community: WRIGHTSTOWN
County: Brown/Outagamie

Functional Classification **11/25/2015**



Functional Classification

- Principal Arterial — Minor Arterial — Major Collector — Chart C Minor Collector
- - - planned Principal Arterial - - - planned Minor Arterial - - - planned Major Collector - - - planned Minor Collector

WisDOT Bureau of Planning and Economic Development
FHWA approval: 11/25/2015
PDF created: 02/05/2015

Chart C Community: WRIGHTSTOWN
County: Brown/Outagamie