

WISCONSIN

# Airport Directory and Pilot's Guide


2023-2024



Wisconsin Department of Transportation  
Bureau of Aeronautics



**WISCONSIN DEPARTMENT OF TRANSPORTATION**  
**Division of Transportation Investment Management**  
**Bureau of Aeronautics**



**David M. Greene, Director**

4822 Madison Yards Way, 5th Floor South  
Madison, WI 53705

Main Office: (608) 266-3351

[wisconsin.gov/aeronautics](https://wisconsin.gov/aeronautics)

Aircraft Registration: (608) 266-9657

Airport Engineering Section: (608) 267-5273

Airport Program Section: (608) 267-4492

Aeronautical and Technical Services: (608) 266-1745

**May 2023**



The Bureau of Aeronautics has prepared and distributed this airport directory for the purpose of making your flights in Wisconsin safer and more enjoyable.

The information was acquired during surveys and inspections conducted by the bureau. Airports listed are either publicly or privately-owned facilities, available for public-use.

Due to constantly changing airport conditions, the bureau assumes no responsibility for any action taken by a pilot on the basis of information contained herein. The publisher assumes no responsibility for the accuracy of information presented.

***Pilots are reminded that it is their responsibility to check all sources for current information. This includes the FAA Notices to Airmen and the Aeronautical Information Manual, as well as making a visual inspection of the airport before landing or takeoff.***

***Think safety and fly safely.***

## REPORTING ERRORS

You are requested to inform us of errors and/or additions that come to your attention while using this directory. Please contact the WisDOT – Bureau of Aeronautics at [boadataupdates@dot.wi.gov](mailto:boadataupdates@dot.wi.gov)

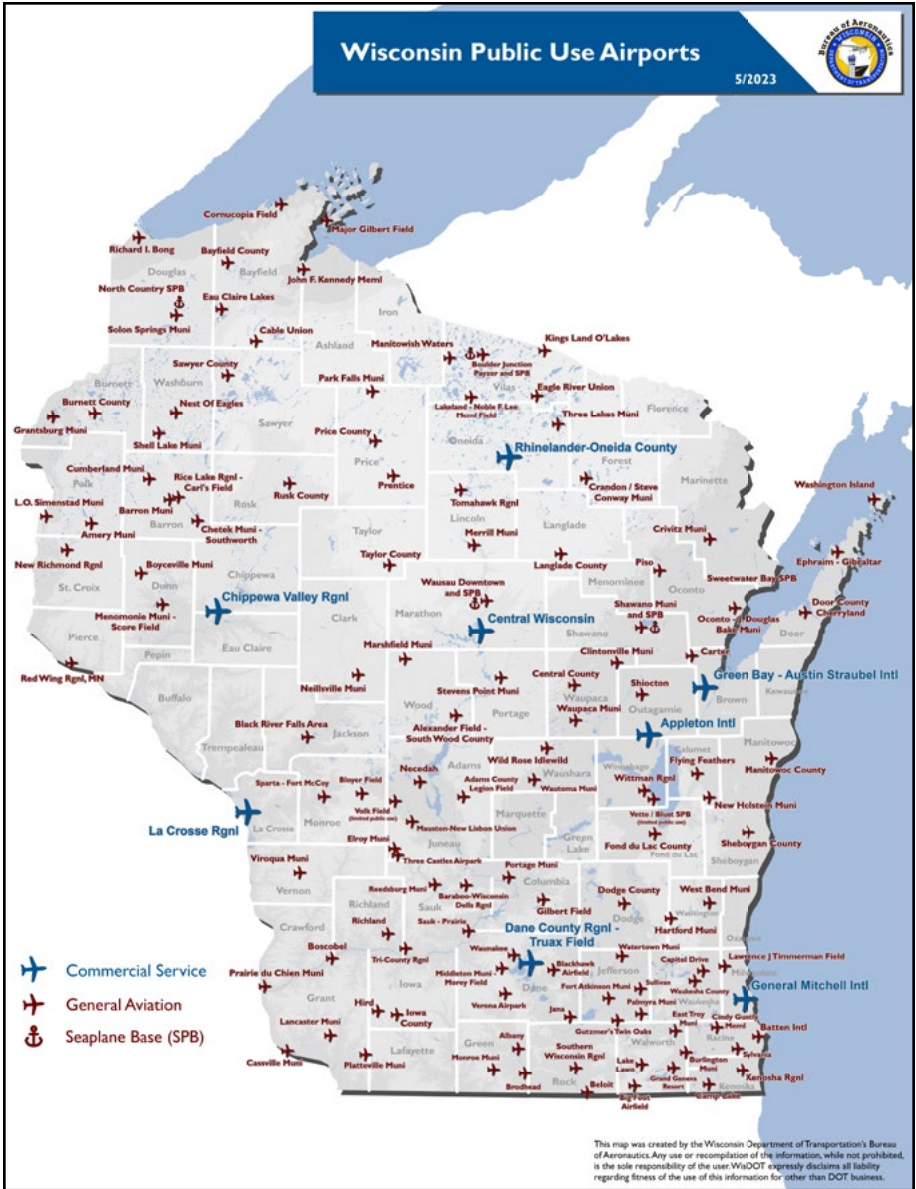
***Copies of this publication are available for \$3.***

The order form and instructions can be found at [wisconsin.gov/arptdir](http://wisconsin.gov/arptdir) along with additional digital downloads and updates

# Wisconsin Public Use Airports

## Wisconsin Public Use Airports

5/2023





## AIRPORT PASSPORT PROGRAM

# Register today!

Earn rewards as you:

- ▶ Visit Wisconsin airports
- ▶ Hone your flying skills
- ▶ Explore local communities
- ▶ Learn about aviation history

Full details and registration:  
[wisconsindot.gov/FlyWI](http://wisconsindot.gov/FlyWI)



## Table of Contents

Foreward .....	II
Wisconsin Public Use Airports.....	III
Non-Standard Traffic Patterns.....	VI
Seaplane Bases and Lakes with Seaplane Restrictions.....	VII
Federal Aviation Administration Offices .....	VIII
Reasons to go fly .....	VIII

## Pre Flight Guides

Airport Name Index .....	1 – 3
Basic VFR Weather Minimums.....	4
Airspace Classification .....	5
Transponder and ADS-B Operation.....	6
VFR Cruising Altitudes .....	7
Coordinated Universal Time .....	7
ATC Telephone Index .....	7
10 Ways to Help Prevent Runway Incursions .....	8
Notices to Airmen (NOTAMS).....	9

## In Flight Guides

AWOS/ASOS Information Index.....	10 – 11
Visual Approach Slope Systems .....	12
Recommended Communication Procedures.....	13
Obtaining Emergency Assistance .....	14
Tower Light Gun Signals .....	15
Pilot Guide to Airport Signs and Markings .....	15 – 16

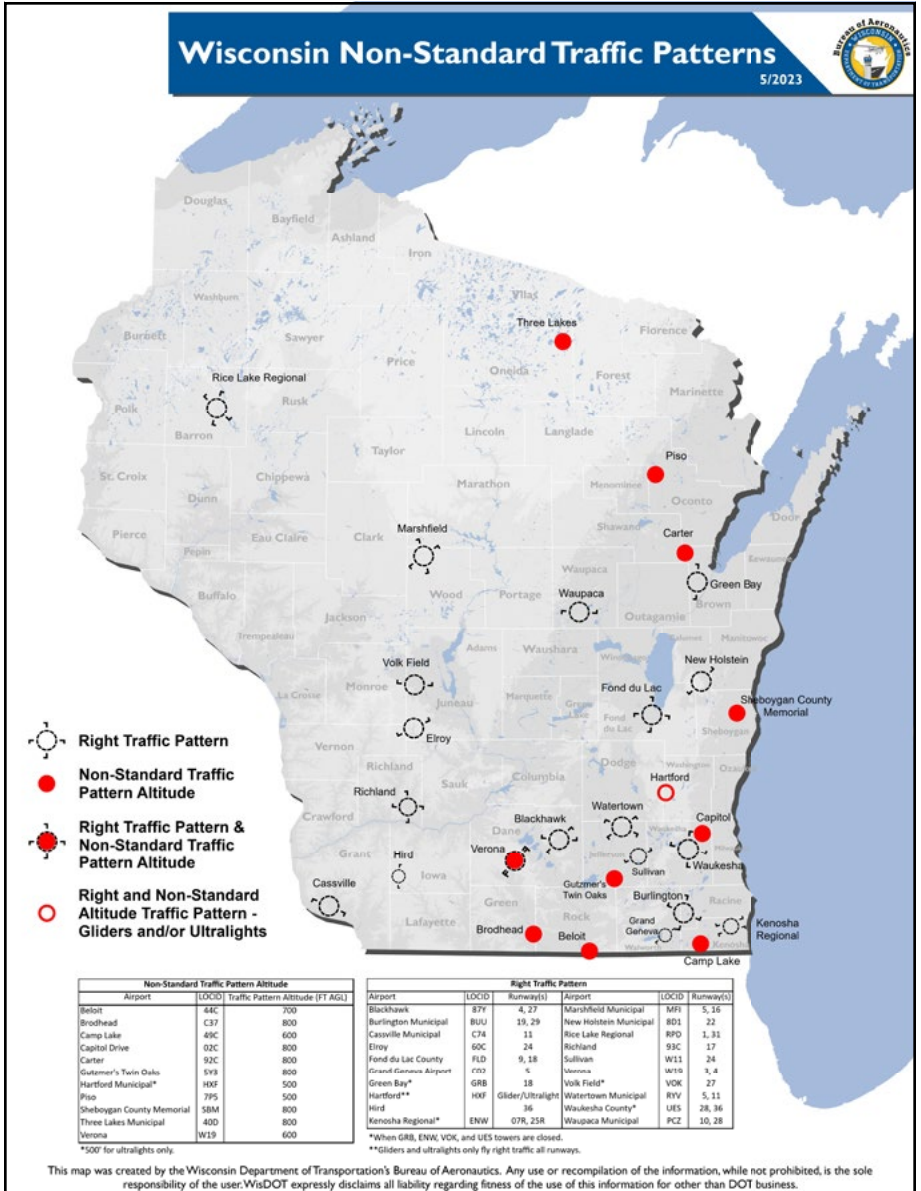
## Post Flight Guides

Airport Manager Contact Information .....	17 – 20
Rules Pertaining to Aircraft Accidents, Incidents, Overdue Aircraft and Safety Investigations .....	21 – 22
Securing Aircraft .....	23

## Airport Directory

Directory Legend.....	24
Glossary .....	25
Individual airport directories.....	26 – 168

# Non-Standard Traffic Patterns



Wisconsin Department of Transportation – Aviation publications  
[wisconsindot.gov/av-pubs](http://wisconsindot.gov/av-pubs)





## VIII

### Federal Aviation Administration Offices

#### Administrator

[www.faa.gov/contact/](http://www.faa.gov/contact/)

1-866-TELL-FAA (1-866-835-5322)

#### Regional Administrator, Great Lakes Regional Office

[www.faa.gov/about/office\\_org/headquarters\\_offices/ara/great\\_lakes](http://www.faa.gov/about/office_org/headquarters_offices/ara/great_lakes)

#### Great Lakes Regional Operations Center

24-hour Emergency Hotline (817) 222-5006

#### Chicago Airports District Office

[www.faa.gov/airports/great\\_lakes/about\\_airports/](http://www.faa.gov/airports/great_lakes/about_airports/)

#### Milwaukee Flight Standards District Office

[www.faa.gov/about/office\\_org/field\\_offices/fsdo/mke/](http://www.faa.gov/about/office_org/field_offices/fsdo/mke/)

(414) 486-2920

#### Minneapolis Flight Standards District Office

[www.faa.gov/about/office\\_org/field\\_offices/fsdo/msp/](http://www.faa.gov/about/office_org/field_offices/fsdo/msp/)

(612) 253-4400



#### FAA Consumer Hotline

1-800-FAA SURE (1-800-322-7873)

#### FAA Safety Hotline

<https://hotline.faa.gov/>

1-800-255-1111

### Reasons to go fly

We all are aware of the personal or recreational reasons to fly, such as the coveted \$100 burger, weekend fishing trip or afternoon round of golf. But if you are looking for some other excuses to be in the air here are some of our favorite suggestions:

#### Airport events

[wisconsindot.gov/airevents](http://wisconsindot.gov/airevents)

#### Fly WI Airport Passport Program stamp

Take someone for their first flight (passengers can earn Passport stamps too).

#### FAA Safety Seminars

[www.faasafety.gov](http://www.faasafety.gov)

#### Flight Training/WINGS Activities

[www.faasafety.gov/wings/pub/learn\\_more.aspx](http://www.faasafety.gov/wings/pub/learn_more.aspx)



Talk to your local FBO, flight instructor,

FSDO or the WisDOT BOA for more information.

[wisconsindot.gov/Pages/doing-bus/aeronautics/education/aved-fly.aspx](http://wisconsindot.gov/Pages/doing-bus/aeronautics/education/aved-fly.aspx)

## Airport Name Index

PAGE	AIRPORT NAME	SITE CODE	ASSOCIATED CITY
64	Adams County Legion Field	63C	Friendship
26	Albany Airport	54W	Albany
167	Alexander Field South Wood County Airport	ISW	Wisconsin Rapids
27	Amery Municipal Airport	AHH	Amery
29	Appleton International Airport	ATW	Appleton
32	Baraboo–Wisconsin Dells Regional Airport	DLL	Baraboo–Wis. Dells
33	Barron Municipal Airport	9Y7	Barron
124	Batten International Airport	RAC	Racine
71	Bayfield County Airport	Y77	Iron River
34	Beloit Airport	44C	Beloit
155	Big Foot Airfield	7V3	Walworth
35	Black River Falls Area Airport	BCK	Black River Falls
86	Blackhawk Airfield	87Y	Madison
149	Bloyer Field	Y72	Tomah
36	Boscobel Airport	OVS	Boscobel
37	Boulder Junction Payzer Airport	BDJ	Boulder Junction
38	Boyceville Municipal Airport	3T3	Boyceville
39	Brodhead Airport	C37	Brodhead
41	Burlington Municipal Airport	BUU	Burlington
136	Burnett County Airport	RZN	Siren
42	Cable Union Airport	3CU	Cable
43	Camp Lake Airport	49C	Camp Lake
40	Capitol Drive Airport	02C	Brookfield
123	Carter Airport	92C	Pulaski
44	Cassville Municipal Airport	C74	Cassville
70	Central County Airport	68C	Iola
103	Central Wisconsin Airport	CWA	Mosinee
45	Chetek Municipal – Southworth Airport	Y23	Chetek
56	Chippewa Valley Regional Airport	EAU	Eau Claire
63	Cindy Guntly Memorial Airport	62C	Franksville
47	Clintonville Municipal Airport	CLI	Clintonville
48	Cornucopia Field	23W	Cornucopia
49	Crandon – Steve Conway Municipal Airport	Y55	Crandon
50	Crivitz Municipal Airport	3D1	Crivitz
51	Cumberland Municipal Airport	UBE	Cumberland
87	Dane County Regional Airport – Truax Field	MSN	Madison
74	Dodge County Airport	UNU	Juneau
143	Door County Cherryland Airport	SUE	Sturgeon Bay
54	Eagle River Union Airport	EGV	Eagle River
55	East Troy Municipal Airport	57C	East Troy
53	Eau Claire Lakes Airport	5G4	Drummond
59	Elroy Airport	60C	Elroy
60	Ephraim – Gibraltar Airport	3D2	Ephraim

## Airport Name Index

PAGE	AIRPORT NAME	SITE CODE	ASSOCIATED CITY
46	Flying Feathers Airport	11Y	Chilton
61	Fond du Lac County Airport	FLD	Fond du Lac
62	Fort Atkinson Municipal Airport	61C	Fort Atkinson
96	General Mitchell International Airport	MKE	Milwaukee
131	Gilbert Field	94C	Rio
81	Grand Geneva Airport	C02	Lake Geneva
65	Grantsburg Municipal Airport	GTG	Grantsburg
66	Green Bay – Austin Straubel International Airport	GRB	Green Bay
165	Gutzmer's Twin Oaks Airport	5Y3	Whitewater
68	Hartford Municipal Airport	HXF	Hartford
84	Hird	pending	Livingston
100	Iowa County Airport	MRJ	Mineral Point
58	Jana Airport	58C	Edgerton
31	John F. Kennedy Memorial Airport	ASX	Ashland
75	Kenosha Regional Airport	ENW	Kenosha
83	Kings Land O' Lakes Airport	LNL	Land O' Lakes
111	L. O. Simenstad Municipal Airport	OEO	Osceola
77	La Crosse Regional Airport	LSE	La Crosse
52	Lake Lawn Airport	C59	Delavan
101	Lakeland Airport – Noble F. Lee Memorial Field	ARV	Minocqua – Woodruff
82	Lancaster Municipal Airport	73C	Lancaster
28	Langlade County Airport	AIG	Antigo
98	Lawrence J. Timmerman Airport	MWC	Milwaukee
79	Major Gilbert Field	4R5	La Pointe
89	Manitowish Waters Airport	D25	Manitowish Waters
90	Manitowoc County Airport	MTW	Manitowoc
91	Marshfield Municipal Airport	MFI	Marshfield
108	Mauston – New Lisbon Union Airport	82C	New Lisbon
93	Menomonie Municipal Airport – Score Field	LUM	Menomonie, WI
94	Merrill Municipal Airport	RRL	Merrill
95	Middleton Municipal Airport – Morey Field	C29	Middleton
102	Monroe Municipal Airport	EFT	Monroe
105	Necedah Airport	DAF	Necedah
106	Neillsville Municipal Airport	VIQ	Neillsville
141	Nest of Eagles Airport	1H9	Spooner
107	New Holstein Municipal Airport	8D1	New Holstein
109	New Richmond Regional Airport	RNH	New Richmond
137	North Country Seaplane Base	SS1	Solon Springs
110	Oconto – J. Douglas Bake Municipal Airport	OCQ	Oconto
115	Palmyra Municipal Airport	88C	Palmyra
116	Park Falls Municipal Airport	PKF	Park Falls
147	Piso Airport	7P5	Suring

## Airport Name Index

PAGE	AIRPORT NAME	SITE CODE	ASSOCIATED CITY
118	Platteville Municipal Airport	PVB	Platteville
119	Portage Municipal Airport	C47	Portage
120	Prairie du Chien Municipal Airport	PDC	Prairie du Chien
122	Prentice Airport	5N2	Prentice
117	Price County Airport	PBH	Phillips
125	Red Wing Regional Airport	RGK	Red Wing, MN
126	Reedsburg Municipal Airport	C35	Reedsburg
127	Rhineland – Oneida County Airport	RHI	Rhineland
129	Rice Lake Regional Airport – Carl's Field	RPD	Rice Lake
146	Richard I. Bong Airport	SUW	Superior
130	Richland Airport	93C	Richland Center
80	Rusk County Airport	RCX	Ladysmith
121	Sauk – Prairie Airport	91C	Prairie du Sac
69	Sawyer County Airport	HYR	Hayward
132	Shawano Municipal Airport	EZS	Shawano
133	Sheboygan County Memorial Airport	SBM	Sheboygan
134	Shell Lake Municipal Airport	SSQ	Shell Lake
135	Shiocton Airport	W34	Shiocton
138	Solon Springs Municipal Airport	OLG	Solon Springs
72	Southern Wisconsin Regional Airport	JVL	Janesville
139	Sparta – Fort McCoy Airport	CMY	Sparta
142	Stevens Point Municipal Airport	STE	Stevens Point
145	Sullivan Airport	W11	Sullivan
144	Sylvania Airport	C89	Sturtevant
92	Taylor County Airport	MDZ	Medford
168	Three Castles Airpark	4D1	Wonewoc
148	Three Lakes Municipal Airport	40D	Three Lakes
150	Tomahawk Regional Airport	TKV	Tomahawk
85	Tri-County Regional Airport	LNR	Lone Rock
151	Verona Air Park	W19	Verona
114	Vette / Blust Seaplane Base	96WI	Oshkosh
152	Viroqua Municipal Airport	Y51	Viroqua
153	Volk Field Air National Guard Base	VOK	Camp Douglas
156	Washington Island Airport	2P2	Washington Island
157	Watertown Municipal Airport	RYV	Watertown
158	Waukesha County Airport	UES	Waukesha
160	Waunakee Airport	6P3	Waunakee
161	Waupaca Municipal Airport	PCZ	Waupaca
162	Wausau Downtown Airport	AUW	Wausau
163	Wautoma Municipal Airport	Y50	Wautoma
164	West Bend Municipal Airport	ETB	West Bend
166	Wild Rose Idlewild Airport	W23	Wild Rose
112	Wittman Regional Airport	OSH	Oshkosh

## Basic VFR Weather Minimums

AIRSPACE CLASS	FLIGHT VISIBILITY	DISTANCE FROM CLOUDS
<b>A</b>	N/A	N/A
<b>B</b>	3 statute miles	Clear of clouds
<b>C</b>	3 statute miles	500 feet below 1,000 feet above 2,000 feet horizontal
<b>D</b>	3 statute miles	500 feet below 1,000 feet above 2,000 feet horizontal
<b>E</b>	Below 10,000 MSL	500 feet below 1,000 feet above 2,000 feet horizontal
	At or above 10,000 feet MSL	1,000 feet below 1,000 feet above 1 mile horizontal
<b>G</b>	Day – Below 1,200 AGL	Clear of clouds
	Day – Above 1,200 feet AGL – Below 10,000 MSL	500 feet below 1,000 feet above 2,000 feet horizontal
	Night – Below 10,000 feet MSL	500 feet below 1,000 feet above 2,000 feet horizontal
	Day and Night – Above 10,000 feet MSL	1,000 feet below 1,000 feet above 1 mile horizontal

Sign up for  
AviationSentry Weather Service

[wisconsin.gov/weather](https://wisconsin.gov/weather)

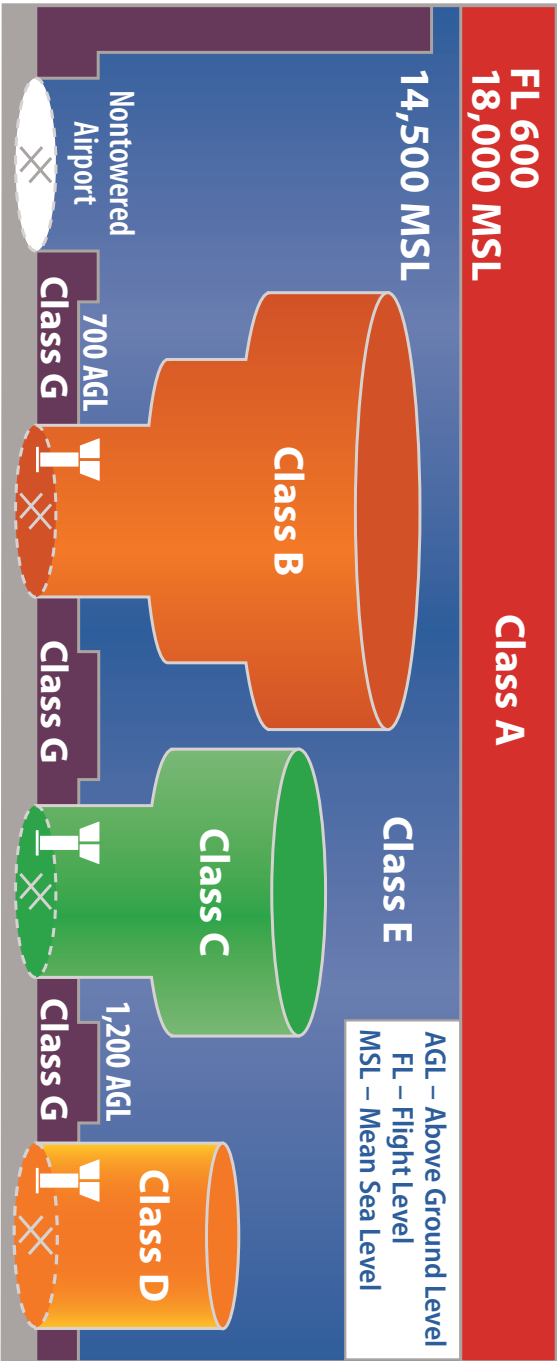
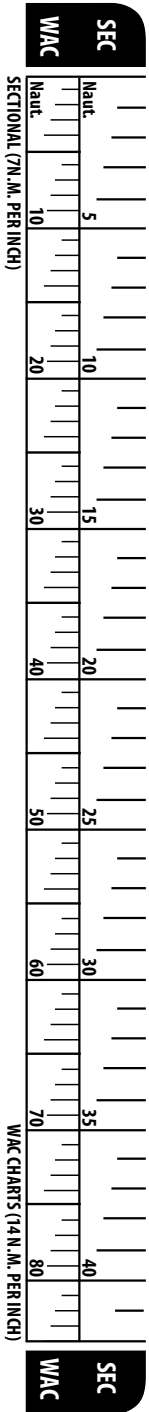
1-800-WX-BRIEF (1-800-992-7433)

[www.1800wxbrief.com](https://www.1800wxbrief.com)



It is important to stay proficient with weather knowledge, resources and assessment skills. Be sure to check NOTAMS often for runway / airport condition reports and closure information. The WisDOT offers a one-of-a-kind specialized weather briefing and flight planning tool developed by DTN.

# Airspace Classification



## Transponder and ADS-B Operation

Federal Aviation Regulations requires the transponder, if available, including Mode C altitude encoding, to be on while in all controlled airspace. A transponder with Mode C altitude encoding, is mandatory equipment in the following:

1. At or above 10,000' MSL over the 48 contiguous states or District of Columbia, excluding that airspace below 2,500' AGL.
2. Within 30 miles of a Class B airspace primary airport, below 10,000' MSL. Balloons, gliders and aircraft not equipped with an engine driven electrical system are excepted when operating outside of Class B airspace.
3. Operations within and above all Class C airspace up to 10,000' MSL.

### Distinct Transponder Use Codes

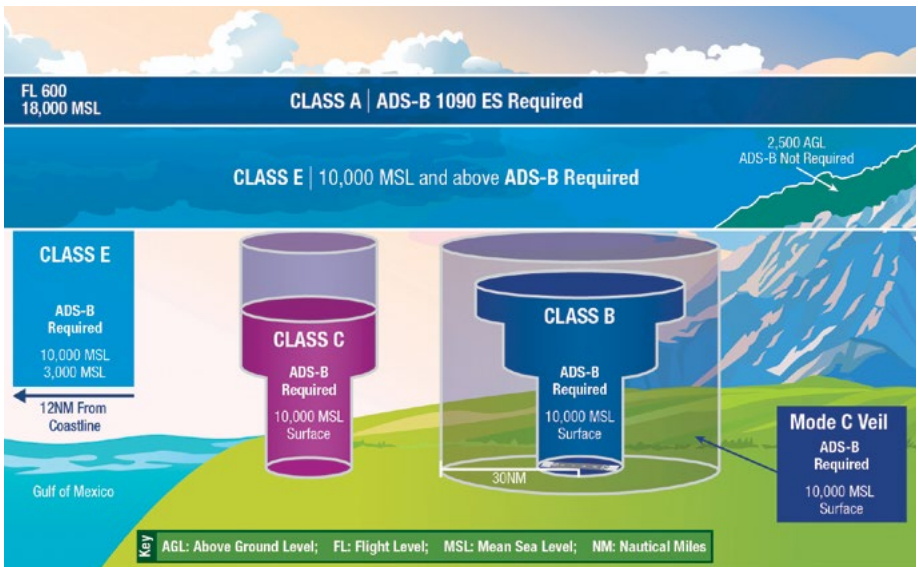
1200 – VFR

7500 – Hijacking

7600 – Lost Communications

7700 – General Emergency

You must be equipped with ADS-B Out equipment to fly in most controlled airspace. See the figure below and visit [www.faa.gov/nextgen/programs/adsb/](http://www.faa.gov/nextgen/programs/adsb/) for more information.



## VFR Cruising Altitudes

If your magnetic course (ground track) is: And you are more than 3,000 feet above the surface but below 18,000 feet MSL, fly:

0° to 179° Odd thousands MSL, plus 500 feet (3,500; 5,500; 7,500, etc.)

180° to 359° Even thousands MSL, plus 500 feet (4,500; 6,500; 8,500, etc.)

## Coordinated Universal Time

The FAA uses Coordinated Universal Time (UTC) for all operations. The term “ZULU” is used when ATC procedures require a reference to UTC.

**To convert from Central Time to Coordinated Universal Time (UTC):**

**Central Standard Time + 6 hours = UTC** *Winter*

**Central Daylight Time + 5 hours = UTC** *Spring to Fall*

## ATC Telephone Index

FACILITY	TELEPHONE 1	TELEPHONE 2	CLEARANCE DELIVERY
Chicago ARTCC (ZAU)	(630) 906-8341	—	(630) 906-8921 (630) 856-4562
Minneapolis ARTCC (ZMP)	(651) 463-5580	—	(651) 463-5588
Green Bay TRACON	(920) 431-5751	—	(920) 431-5741
Madison TRACON	(608) 244-5691	—	(608) 249-8240
Milwaukee TRACON	(414) 489-2150	—	—
KGRB Green Bay Tower	(920) 431-5751	—	—
KMSN Madison Tower	(608) 244-5691	—	—
KMKE Milwaukee Tower	(414) 489-2150	—	—
KATW Appleton Tower	(920) 739-5982	—	—
KLSE La Crosse Tower	(608) 783-0202	—	—
KCWA Central Wisconsin Tower	(715) 693-1081	—	—
KEAU Eau Claire Tower	(715) 855-5104	—	—
KOSH Oshkosh Tower	(920) 424-8000	(920) 424-8001	—
KMWC Timmerman Tower	(414) 464-2575	—	—
KUES Waukesha Tower	(262) 970-4777	—	—
KENW Kenosha Tower	(262) 652-2110	—	—
KJVL Janesville Tower	(608) 754-2611	—	—
KCMY Sparta Fort McCoy Tower	(608) 388-2860	(608) 388-4586	—
KVOK Volk Tower	(608) 427-1292	(608) 427-1259	—
Volk RAPCON	(608) 427-1779	(608) 427-1381	—



# 10 Ways to Help Prevent Runway Incursions

- 1 See the “Big Picture”**  
Monitor both ground and tower communications when possible.
- 2 Transmit Clearly**  
Make your instructions and read backs complete and easy to understand.
- 3 Listen Carefully**  
Listen to your clearance. Listen to what you read back. Do not let communications become automatic.
- 4 Copy Clearances**  
Clearances can change. Keep a note pad and copy your clearance. If needed refer to your notes.
- 5 Situational Awareness**  
Know your location. If unfamiliar with an airport keep a current airport diagram available for easy reference.
- 6 Admit When Lost**  
If you get lost on an airport ask ATC for help. Better to damage your pride than your airplane.
- 7 Sterile Cockpit**  
Maintain a sterile cockpit until reaching cruising altitude. Explain to your passengers that talking should be kept to a minimum.
- 8 Understand Signs, Lights and Markings**  
Keep current with airport signs, lights and markings. Know what they mean and what action to take.
- 9 Never Assume**  
Do not take clearances for granted. Look both ways before entering or crossing taxiways and runways.
- 10 Follow Procedures**  
Establish safe procedures for airport operations. Then follow them.

For more information see the following:  
[www.faa.gov/airports/runway\\_safety/](http://www.faa.gov/airports/runway_safety/)

## Notices to Airmen (NOTAMS)

The following websites provide listings and information concerning NOTAMS and Temporary Flight Restrictions (TFRs)

[www.faa.gov/about/initiatives/notam](http://www.faa.gov/about/initiatives/notam)

[tfr.faa.gov/tfr2/list.html](http://tfr.faa.gov/tfr2/list.html)

[www.faa.gov/air\\_traffic/publications/notices](http://www.faa.gov/air_traffic/publications/notices)

The FAA has also redeveloped FIELD CONDITIONS (FICON) REPORTING. Surface conditions on runways, taxiways, and aprons are shown using FICON NOTAMS and runways may have a numerical condition code assigned for braking action.

### EXAMPLE:

...FICON 4/4/4 50 PRCT COMPACTED SN PLOWED 75FT WID REMAINDER 1/2IN DRY SN...

Ensure you fully understand FICON NOTAMS by visiting the following website [www.faa.gov/about/initiatives/talpa/media/TALPA-Airport-RCAM.pdf](http://www.faa.gov/about/initiatives/talpa/media/TALPA-Airport-RCAM.pdf) or ask your local Airport Manager or Flight Instructor for more information.

ASSESSMENT CRITERIA		DOWNGRADE ASSESSMENT CRITERIA		
Runway Condition Description	Code	Mu ( $\mu$ )	Vehicle Deceleration or Directional Control Observation	Pilot Reported Braking Action
<ul style="list-style-type: none"> <li>Dry</li> </ul>	6	40 or Higher	—	—
<ul style="list-style-type: none"> <li>Frost</li> <li>Wet (includes damp and 1/8 inch depth or less of water)</li> </ul> <b>1/8 inch (3mm) depth or less of</b> <ul style="list-style-type: none"> <li>Slush</li> <li>Dry Snow</li> <li>Wet Snow</li> </ul>	5		Braking deceleration is normal for the wheel braking effort applied AND directional control is normal.	Good
<b>5° F (–15°C) and colder outside air temperature</b> <ul style="list-style-type: none"> <li>Compacted Snow</li> </ul>	4	39 to 30	Braking deceleration OR directional control is between Good and Medium	Good to Medium
<ul style="list-style-type: none"> <li>Slippery When Wet (wet runway)</li> <li>Dry Snow or Wet Snow (any depth) over Compacted Snow</li> </ul> <b>Greater than 1/8 inch (3mm) depth of</b> <ul style="list-style-type: none"> <li>Dry Snow</li> <li>Wet Snow</li> </ul> <b>Warmer than 5°F (–15°C) outside air temperature</b> <ul style="list-style-type: none"> <li>Compacted Snow</li> </ul>	3		Braking deceleration is noticeably reduced for the wheel braking effort applied OR directional control is noticeably reduced.	Medium
<b>Greater than 1/8 inch (3mm) depth of</b> <ul style="list-style-type: none"> <li>Water</li> <li>Slush</li> </ul>	2	29 to 21	Braking deceleration OR directional control is between Medium and Poor.	Medium to Poor
<ul style="list-style-type: none"> <li>Ice</li> </ul>	1		Braking deceleration is significantly reduced for the wheel braking effort applied OR direction control is significantly reduced.	Poor
<ul style="list-style-type: none"> <li>Wet Ice</li> <li>Slush over Ice</li> <li>Water over Compacted Snow</li> <li>Dry Snow or Wet Snow over Ice</li> </ul>	0	20 or Lower	Braking deceleration is minimal to non-existent for the wheel braking effort applied or directional control is uncertain.	Nil

## AWOS / ASOS Information Index










AIRPORT NAME	ID	VHF FREQ.	TELEPHONE	WX TYPE
Alexander Field – S. Wood County Airport	<b>ISW</b>	126.575	(715) 421-2120	ASOS
Appleton International Airport	<b>ATW</b>	127.15	(920) 832-2597	ATIS / AWOS-3
Baraboo – WI Dells Regional Airport	<b>DLL</b>	118.325	(608) 356-1071	AWOS-3
Batten International Airport	<b>RAC</b>	121.425	(262) 635-0959	ASOS
Black River Falls Area Airport	<b>BCK</b>	119.125	(715) 284-0007	AWOS-3PT
Boscobel Airport	<b>OVS</b>	126.775	(608) 375-2712	ASOS
Burlington Municipal Airport	<b>BUU</b>	125.275	(262) 757-0907	AWOS-3
Burnett County Airport	<b>RZN</b>	118.325	(715) 349-8563	AWOS-3
Central Wisconsin Airport	<b>CWA</b>	127.45	(715) 693-1116	ATIS / AWOS-3
Chetek Municipal – Southworth Airport	<b>Y23</b>	119.05	(715) 924-1836	AWOS-3P
Chippewa Valley Regional Airport	<b>EAU</b>	126.025	(715) 832-7990	ATIS / ASOS
Clintonville Municipal Airport	<b>CLI</b>	120.675	(715) 823-7691	AWOS-3
Cumberland Municipal Airport	<b>UBE</b>	119.175	(715) 822-3452	AWOS-3PT
Dane County Regional Airport	<b>MSN</b>	124.65	(608) 249-0615	ATIS / ASOS
Dodge County Airport	<b>UNU</b>	120.825	(920) 386-5682	AWOS-3
Door County Cherryland Airport	<b>SUE</b>	128.325	(920) 743-7087	AWOS-3PT
Eagle River Union Airport	<b>EGV</b>	118.325	(715) 479-1465	AWOS-3
East Troy Municipal Airport	<b>57C</b>	118.125	(262) 642-1845	AWOS-3PT
Ephraim – Gibraltar Airport	<b>3D2</b>	124.175	(920) 854-5559	AWOS-3PT
Fond du Lac County Airport	<b>FLD</b>	134.0	(920) 922-4444	ASOS
General Mitchell International	<b>MKE</b>	126.4	(414) 489-2168	ATIS / ASOS
Green Bay – Austin Straubel International	<b>GRB</b>	124.1	(920) 494-7140	ATIS / ASOS
Iowa County Airport	<b>MRJ</b>	118.525	(608) 987-2157	AWOS-3
John F. Kennedy Memorial Airport	<b>ASX</b>	126.775	(715) 682-5541	ASOS
Kenosha Regional Airport	<b>ENW</b>	127.175	(262) 652-7730	ATIS / ASOS
King's Land O'Lakes	<b>LNL</b>	119.525	(715) 547-6313	AWOS-3
L.O. Simenstad Municipal	<b>OEO</b>	119.925	(715) 294-3845	AWOS-3
La Crosse Regional Airport	<b>LSE</b>	124.95	(608) 781-9067	ATIS / ASOS
Lakeland / Noble F Lee Memorial Field	<b>ARV</b>	121.125	(715) 356-2417	AWOS-3
Langlade County Airport	<b>AIG</b>	119.075	(715) 627-2869	AWOS-3
Lawrence J. Timmerman Field	<b>MWC</b>	128.3	(414) 461-2954	ATIS / AWOS-3
Major Gilbert Airport	<b>4R5</b>	119.375	(715) 747-5519	AWOS-3PT
Manitowish Waters Airport	<b>D25</b>	118.175	(715) 543-2004	AWOS-3PT
Manitowoc County Airport	<b>MTW</b>	123.775	(920) 682-1164	AWOS-3PT

## AWOS / ASOS Information Index

AIRPORT NAME	ID	VHF FREQ.	TELEPHONE	WX TYPE
Marshfield Municipal Airport	<b>MFI</b>	121.575	(715) 384-3046	ASOS
Mauston – New Lisbon Union	<b>82C</b>	123.925	(608) 562-6153	AWOS-3
Menomonie Muni-Score Field	<b>LUM</b>	118.025	(715) 235-5342	AWOS-3
Merrill Municipal Airport	<b>RRL</b>	119.925	(715) 539-8422	AWOS-3
Middleton Municipal – Morey Field	<b>C29</b>	118.675	(608) 833-1686	AWOS-3
Monroe Municipal Airport	<b>EFT</b>	118.375	(608) 328-8359	AWOS-3
New Richmond Municipal	<b>RNH</b>	120.0	(715) 246-3202	AWOS-3
Oconto Municipal Airport	<b>OCQ</b>	120.925	(920) 835-1599	AWOS-3
Platteville Municipal Airport	<b>PVB</b>	120.575	(608) 348-3637	AWOS-3
Prairie du Chien Airport	<b>PDC</b>	119.925	(608) 326-9122	AWOS-3
Price County Airport	<b>PBH</b>	125.875	(715) 339-4520	AWOS-3
Red Wing Regional Airport	<b>RGK</b>	119.25	(715) 594-3763	AWOS-3
Reedsburg Municipal Airport	<b>C35</b>	118.95	(608) 768-0023	AWOS-3PT
Rhineland – Oneida County	<b>RHI</b>	126.825	(715) 362-7980	ASOS
Rice Lake Regional – Carl's Field	<b>RPD</b>	120.525	(715) 458-4481	AWOS-3
Richard I. Bong Airport	<b>SUW</b>	120.35	(715) 394-0283	AWOS-3
Rusk County Airport	<b>RCX</b>	118.125	(715) 532-2665	AWOS-3
Sawyer County Airport	<b>HYR</b>	118.4	(715) 634-6138	ASOS
Shawano Municipal Airport	<b>EZS</b>	118.65	(715) 526-2967	AWOS-3
Sheboygan County Memorial	<b>SBM</b>	118.425	(920) 467-0744	ASOS
Solon Springs Municipal Airport	<b>OLG</b>	119.6	(715) 378-2031	AWOS-3
Southern Wisconsin Regional Airport	<b>JVL</b>	128.25	(608) 758-1723	ATIS / AWOS-3
Sparta / Fort McCoy Airport	<b>CMY</b>	119.775	n/a	ASOS
Stevens Point Municipal Airport	<b>STE</b>	119.275	(715) 344-5960	AWOS-3
Taylor County Airport	<b>MDZ</b>	119.025	(715) 678-6030	AWOS-3
Tomahawk Regional Airport	<b>TKV</b>	118.25	(715) 453-5716	AWOS-3
Tri County Regional Airport	<b>LNR</b>	119.425	(608) 583-2576	ASOS
Viroqua Municipal Airport	<b>Y51</b>	118.975	(608) 637-2925	AWOS-3P
Volk Field	<b>VOK</b>	134.35	n/a	ATIS
Washington Island Airport	<b>2P2</b>	118.525	(920) 847-3024	AWOS-3PT
Watertown Municipal Airport	<b>RYV</b>	119.975	(920) 261-0734	AWOS-3
Waukesha County Airport	<b>UES</b>	118.875	(262) 521-5226	ATIS / AWOS-3
Waupaca Municipal Airport	<b>PCZ</b>	118.625	(920) 867-2407	AWOS-3
Wausau Downtown Airport	<b>AUW</b>	125.925	(715) 843-7215	ASOS
Wautoma Municipal Airport	<b>Y50</b>	119.475	(920) 787-0515	AWOS-3PT
West Bend Municipal Airport	<b>ETB</b>	120.0	(262) 334-6161	AWOS-3
Wittman Regional Airport	<b>OSH</b>	125.9	(920) 426-1644	ATIS / ASOS

## Visual Approach Slope Systems

More runways are being served by some type of visual approach slope system. While the reasoning for each system is the same, to increase safety, the various indications differ and need to be pointed out.

System	Below Glide Path	On Glide Path	Above Glide Path
<b>VASI</b>			
<i>Lights are visible 3–5 miles during the day, up to 20 miles or more at night.</i>			
<b>PAPI</b>			
<i>Lights have an effective visual range of about 5 miles the day and 20 miles at night.</i>			
<b>PLASI</b>	<b>Pulsating Red</b>	<b>Steady White or Alternating Red / White</b>	<b>Pulsating White</b>
<i>It is possible to mistake high or low indications as aircraft or vehicles on the ground. Useful range is about 4 miles day and up to 10 miles at night.</i>			
<b>Element Alignment System</b>			
<i>System is composed of painted panels, may be lighted for night.</i>			



## Recommended Communication Procedures

See FAA Advisory Circular 90-66B for non-towered airport operations guidance.

		BROADCAST POSITION		
Facility	Frequency Use	Outbound	Inbound	Practice Instrument Approach
1. UNICOM (No Tower)	Communicate with UNICOM station on published CTAF frequency. If unable to contact UNICOM station, use self-announce procedures on CTAF.	Before taxiing and before taxiing on the runway for takeoff.	Ten miles out, entering downwind, base and final. Leaving the runway.	Departing final approach segment inbound. Approach completed / terminated.
2. No tower, FSS, or UNICOM	Self-announce on MULTICOM frequency 122.9			
3. Tower not in operation	Self-announce on CTAF.			

### ADDITIONAL FREQUENCIES

<b>121.5</b>	Emergency
<b>Multiple</b>	Local Remote Communications Outlet
<b>121.75 or 122.85</b>	Air to Air Communications
<b>122.95</b>	UNICOM for Airports with a Control Tower

## Obtaining Emergency Assistance

Pilots who become apprehensive for their safety, for any reason, should request assistance immediately. To increase your chances of contacting help, remember the four **C's**:

1. **C**onfess your predicament – to yourself and to any ground radio station.
2. **C**ommunicate – pass on as much information as needed or requested.
3. **C**limb, if possible, for better radar and DF detection. Radio contact range is also increased with altitude.
4. **C**omply with advice and instructions received. Pilots of IFR flights experiencing two-way radio failure, while in IMC, are expected to adhere to the procedures set forth in FAR 91.185; IFR operations: Two-way radio communications failure.

A pilot in any distress or urgency condition should immediately take the following action, not necessarily in the order listed, to obtain assistance:

1. Obtain and/or maintain radio contact with an air traffic facility. While in radio contact, continue squawking your assigned transponder code and if available Mode C, altitude encoding, unless instructed to do otherwise.
2. If equipped with a transponder and unable to establish voice communications, squawk the emergency code 7700, and if available Mode C altitude encoding.
3. Transmit a distress or urgency message immediately.
  - A. If distress, MAYDAY, MAYDAY, MAYDAY;  
if urgency, PAN-PAN, PAN-PAN, PAN-PAN.
  - B. Name of station addressed.
  - C. Aircraft identification and type.
  - D. Nature of distress or urgency.
  - E. Weather.
  - F. Pilot's intentions or request.
  - G. Present position and heading, or if lost, last know position, time and heading since that position.
  - H. Altitude.
    - I. Fuel remaining in hours and minutes.
    - J. Number of people on board.
    - K. Any other useful information.

After establishing radio contact, comply with advice and instructions received. Cooperate. Do not hesitate to ask questions or clarify instructions when you do not understand or if you cannot comply with a clearance.

# Pilot Guide to Airport Signs and Markings

## Airport Signs

TYPE OF MARKING	ACTION OR PURPOSE	TYPE OF MARKING	ACTION OR PURPOSE
<b>B 4-22</b>	<b>TAXIWAY / RUNWAY HOLDING POSITION:</b> Hold short of intersecting runway		<b>RUNWAY BOUNDARY:</b> Exit boundary of runway or approach protected areas
<b>25-7</b>	<b>RUNWAY / RUNWAY HOLDING POSITION:</b> Hold short of intersecting runway		<b>ILS CRITICAL AREA BOUNDARY:</b> When exiting runway, sign shows boundary of ILS Critical Area
<b>8-APCH</b>	<b>RUNWAY APPROACH HOLDING POSITION:</b> Hold short of protected area when instructed by ATC		<b>RUNWAY EXIT:</b> Defines direction and designation of exit taxiway from runway
<b>ILS</b>	<b>ILS CRITICAL AREA HOLDING POSITION:</b> Hold short of ILS critical area when instructed by ATC		<b>TAXIWAY DIRECTION:</b> Defines direction and designation of intersecting taxiway(s)
	<b>NO ENTRY:</b> Identifies paved areas where AIRCRAFT entry is prohibited		<b>OUTBOUND DESTINATION:</b> Defines direction to take-off runway(s)
<b>B</b>	<b>TAXIWAY LOCATION:</b> Identifies taxiway on which vehicle / aircraft is located		<b>INBOUND DESTINATION:</b> Defines directions for arriving aircraft
<b>22</b>	<b>RUNWAY LOCATION:</b> Identifies runway on which vehicle / aircraft is located		<b>TAXIWAY ENDING MARKER:</b> Indicates taxiway does not continue
<b>4</b>	<b>RUNWAY DISTANCE REMAINING:</b> Indicates runway distance remaining in increments of 1,000 feet		<b>DIRECTION SIGN ARRAY:</b> Identifies location in conjunction with multiple intersecting taxiways

## ATCT Light Gun Signals






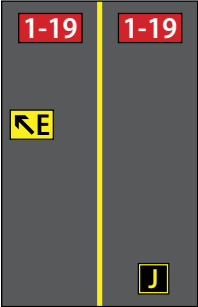
COLOR AND TYPE OF SIGNAL	AIRCRAFT ON THE GROUND	AIRCRAFT IN FLIGHT
<b>STEADY GREEN</b> 	Cleared for takeoff	Cleared to land
<b>FLASHING GREEN</b> 	Cleared for taxi	Return for landing
<b>STEADY RED</b> 	STOP	Give way and continue circling
<b>FLASHING RED</b> 	Taxi clear of the runway in use	Airport unsafe, do not land
<b>FLASHING WHITE</b> 	Return to starting point on airport	—
<b>ALTERNATING RED / GREEN</b> 	<b>EXERCISE EXTREME CAUTION</b>	

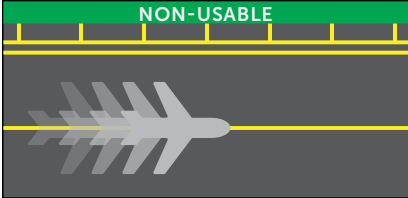
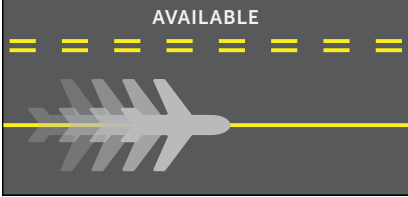




**Pilot Guide to Airport Signs and Markings (continued)**

**Airport Markings**

TYPE OF MARKING	ACTION OR PURPOSE
	<b>HOLDING POSITION:</b> Hold short of intersecting runway; also a land-and-hold-short marking
	<b>HOLDING POSITION WITH ENHANCED TAXIWAY CENTERLINE:</b> Alerts of an approaching runway
	<b>ILS CRITICAL AREA:</b> Hold short when instructed by ATC
	<b>TAXIWAY/TAXIWAY HOLDING POSITION:</b> Hold short of intersecting taxiway when directed by ATC
	<b>(NON) MOVEMENT AREA BOUNDARY:</b> Defines boundary of movement area and non-movement area
	<b>SURFACE PAINTED HOLDING POSITION:</b> Designates runway ahead in conjunction with yellow holding position marking
	<b>SURFACE PAINTED TAXIWAY DIRECTION:</b> Direction and designation of intersecting taxiway
	<b>SURFACE PAINTED TAXIWAY LOCATION:</b> Identifies taxiway on which aircraft is located

TYPE OF MARKING

ACTION OR PURPOSE
<b>SOLID TAXIWAY EDGE:</b> Defines edge of usable, full-strength taxiway pavement; adjoining pavement NOT USABLE
TYPE OF MARKING

ACTION OR PURPOSE
<b>DASHED TAXIWAY EDGE:</b> Defines edge of taxiway where adjoining pavement or apron IS AVAILABLE for taxi



References: Aeronautical Information Manual (AIM); AC 90-67B – Light Signals from the Control Tower for Ground Vehicles, Equipment, and Personnel; AC 150/5340-1L – Standards for Airport Markings; and AC 150/5340-18 – Standards for Airport Sign Systems.

[www.faa.gov/airports/runway\\_safety](http://www.faa.gov/airports/runway_safety)



If you are unsure of **clearance instructions**, where you are or what to do, **STOP** and ask ATC for help!

## Airport Manager Contact Information

AIRPORT NAME	ID	MANAGER	TELEPHONE	EMAIL
Adams County Legion Field	<b>63C</b>	Mike Scott	(608) 339-3919	scottiems@hotmail.com
Albany Airport	<b>54W</b>	Warren Clobes	(608) 290-1615	w.clo1979@gmail.com
Alexander Field – S. Wood County	<b>ISW</b>	Jeremy Sickler	(715) 423-0330	JSickler@wirapids.org
Amery Municipal Airport	<b>AHH</b>	Patty Bjorklund	(715) 268-3411	patty.bjorklund@amery.wi.gov
Appleton International Airport	<b>ATW</b>	Abe Weber	(920) 832-5267	aweber@atwairport.com
Baraboo – WI Dells Regional Airport	<b>DLL</b>	Casey Bradley	(608) 335-2715	cbradley@cityofbaraboo.com
Barron Municipal Airport	<b>9Y7</b>	Craig Anderson	(715) 205-8950	m1a1915@centurytel.net
Batten International Airport	<b>RAC</b>	Tamara Sandberg	(262) 631-5620	tsandberg@battenairport.aero
Bayfield County Airport	<b>Y77</b>	Patrick McDonough	(715) 372-4848	pcmcd@cheqnet.net
Beloit Airport	<b>44C</b>	Steve Stauber	(773) 914-9938	shstauber@aol.com
Big Foot Airfield	<b>7V3</b>	Jim Bair	(262) 745-3299	james.c.bair@gmail.com
Black River Falls Area Airport	<b>BCK</b>	Dale Klevgard	(715) 963-2224	brairport@blackriverfalls.us
Blackhawk Airfield	<b>87Y</b>	Cheryl Strassman	(608) 274-4932	
Bloyer Field	<b>Y72</b>	Kirk Arity	(608) 343-0024	karity@tomahwi.gov
Boscobel Airport	<b>OVS</b>	Glenn Griswold	(608) 852-5046	gkgriz@hotmail.com
Boulder Junction Payzer Airport	<b>BDJ</b>	Joe Salaja	(715) 385-2235	jsalaja@centurytel.net
Boyceville Municipal Airport	<b>3T3</b>	Joel Timblin	(218) 393-5264	joel.timblin@flyer411.com
Brodhead Airport	<b>C37</b>	Pat Weeden	(608) 576-6645	airportmanager@hawk-aire.com
Burlington Municipal Airport	<b>BUU</b>	Gary Meisner	(262) 763-6600	gmeisner@meisneraircraft.com
Burnett County Airport	<b>RZN</b>	Nate Ehalt	(715) 222-1702	nehalt@burnettcounty.org
Cable Union Airport	<b>3CU</b>	Mike Nichols	(715) 798-3240	cableairport@cheqnet.net
Camp Lake Airport	<b>49C</b>	Elliot Eiden	(847) 612-8552	camplakeairportllc@gmail.com
Capitol Drive Airport	<b>02C</b>	Matt Byrne	(262) 781-4213	niner614whiskey@yahoo.com
Carter Airport	<b>92C</b>	Steve Scherer	(920) 822-3644	teko299@aol.com
Cassville Municipal Airport	<b>C74</b>	Matt Mumm	(608) 732-8727	mmconcretewi@gmail.com
Central County Airport	<b>68C</b>	Mark Unertl	(715) 412-1691	mhuair@live.com
Central Wisconsin Airport	<b>CWA</b>	Brian Grefe	(715) 693-2147	bgrefe@fly-cwa.org
Chetek Municipal – Southworth Airport	<b>Y23</b>	Dan Knapp	(715) 642-0822	dknapp@cityofchetekwi.us
Chippewa Valley Regional Airport	<b>EAU</b>	Charity Zich	(715) 839-6241	Charity.Zich@chippewavalleyairport.com
Cindy Guntly Memorial Airport	<b>62C</b>	Thomas Guntly	(262) 895-2948	grouche1@tds.net
Clintonville Municipal Airport	<b>CLI</b>	Caz Muske	(715) 250-0220	CMuske@clintonvillewi.org
Cornucopia Field	<b>23W</b>	Tim Kaseno	(612) 877-1095	hiclams@gmail.com
Crandon – Steve Conway Municipal Airport	<b>Y55</b>	Roger Hillberg	(715) 478-1224	hillberg@newnorth.net
Crivitz Municipal Airport	<b>3D1</b>	Jim Stradal	(715) 927-2793	jimstradal342@gmail.com
Cumberland Municipal Airport	<b>UBE</b>	Ric Brekke	(715) 205-4474	wisflyboy@gmail.com

## Airport Manager Contact Information

AIRPORT NAME	ID	MANAGER	TELEPHONE	EMAIL
Dane County Regional Airport – Truax Field	<b>MSN</b>	Kim Jones	(608) 246-3390	Jones.kimberly@msnairport.com
Dodge County Airport	<b>UNU</b>	Christopher Batterman	(920) 386-2402	chrisb@wisav.com
Door County Cherryland Airport	<b>SUE</b>	Craig Ross	(920) 746-7131	cross@co.door.wi.us
Eagle River Union Airport	<b>EGV</b>	Rob Hom	(715) 479-7442	fbo@erairport.com
East Troy Municipal Airport	<b>57C</b>	Doug Gauger	(262) 642-5008	airportmanager@easttroywi.gov
Eau Claire Lakes Airport	<b>5G4</b>	Brett Frierhood	(715) 558-4228	brett.frierhood@gmail.com
Elroy Airport	<b>60C</b>	Mike Erickson	(608) 462-5798	—
Ephraim-Gibraltar Airport	<b>3D2</b>	Kelly Murre	(920) 868-1714	clerk@gibraltarwi.gov
Flying Feathers Airport	<b>11Y</b>	Dean Heimermann	(920) 849-2199	countrysideoffice@gmail.com
Fond du Lac County Airport	<b>FLD</b>	Jim Thomas	(920) 926-0653	James.Thomas@fdlco.wi.gov
Fort Atkinson Municipal Airport	<b>61C</b>	Andy Selle	(920) 563-7760	aselle@fortatkinsonwi.net
General Mitchell International Airport	<b>MKE</b>	Brian Dranzik	(414) 747-5322	ops@mitchellairport.com
Gilbert Field	<b>94C</b>	Todd Roat	(920) 214-5917	RoatAviation@gmail.com
Grand Geneva Airport	<b>C02</b>	Jim Crothers	(262) 249-4738	info@grandgeneva.com
Grantsburg Municipal Airport	<b>GTG</b>	Sheila Meyer	(715) 463-2405	Clerk@Villageofgrantsburg.gov
Green Bay – Austin Straubel International Airport	<b>GRB</b>	Marty Piette	(920) 498-4800	Piette_MF@co.brown.wi.us
Gutzmer's Twin Oaks Airport	<b>5Y3</b>	Marcus Tincher	(920) 723-1556	marcustincher@tincherrealty.com
Hartford Municipal Airport	<b>HXF</b>	Darryl Kranz	(262) 673-8225	dkranz@hartford.wi.gov
Iowa County Airport	<b>MRJ</b>	Reese Meyer	(608) 553-7571	mrjairport@iowacounty.org
Jana Airport	<b>58C</b>	Don Becker	(608) 884-3403	brendaklecker@badgerdiversifiedmetals.biz
John F. Kennedy Memorial Airport	<b>ASX</b>	Bill Moore	(715) 682-7070	wmoore@coawi.org
Kenosha Regional Airport	<b>ENW</b>	Corey Reed	(262) 653-4161	creed@kenosha.org
King's Land O'Lakes Airport	<b>LNL</b>	Bruce Garrison	(715) 547-3337	landlakesairport@hotmail.com
L.O. Simenstad Municipal Airport	<b>OEO</b>	Richard Johnson	(715) 294-4500	rjohnson@osceolaero.com
La Crosse Regional Airport	<b>LSE</b>	Ian Turner	(608) 790-0233	turneri@lseairport.com
Lake Lawn Airport	<b>C59</b>	Daniel Lyng	(262) 725-9127	dlyng@lakelawnresort.com
Lakeland / Noble F. Lee Memorial Field	<b>ARV</b>	Jon Schmitz	(715) 356-4340	lakelandairport@frontier.com
Lancaster Municipal Airport	<b>73C</b>	John Hauth	(608) 723-7543	johnh@lancasterwisconsin.com
Langlade County Airport	<b>AIG</b>	Donald Bintz	(715) 623-4525	aig15211c@gmail.com
Lawrence J. Timmerman Field	<b>MWC</b>	Brian Dranzik	(414) 747-5322	ops@mitchellairport.com
Hird	pending	Richard Jinkins	(608) 623-2133	RichardJinkins@gmail.com

## Airport Manager Contact Information

AIRPORT NAME	ID	MANAGER	TELEPHONE	EMAIL
Major Gilbert Airport	<b>4R5</b>	Paul Wilharm	(612) 685-0445	airport@townoflapointewi.gov
Manitowish Waters Airport	<b>D25</b>	John Hanson	(715) 904-0502	townchair@mwtown.gov
Manitowoc County Airport	<b>MTW</b>	Brian Linger	(920) 683-7083	bryanlinger@co.manitowoc.wi.us
Marshfield Municipal Airport	<b>MFI</b>	Jeff Gaier	(715) 387-2211	jeff@duffysaircraft.com
Mauston – New Lisbon Union Airport	<b>82C</b>	Dave Seitz	(608) 547-2227	airport82c@gmail.com
Menomonie Municipal Airport – Score Field	<b>LUM</b>	Darrel Gibson	(715) 220-6549	darrel@gibsonaviation.com
Merrill Municipal Airport	<b>RRL</b>	Rich McCullough	(715) 536-2024	rich.mccullough@yahoo.com
Middleton Municipal Airport – Morey Field	<b>C29</b>	Rich Morey	(608) 836-1711	rich@moreyairport.com
Monroe Municipal Airport	<b>EFT</b>	Rob Driver	(608) 329-7777	rjdriver@touchandgoaviation.com
Necedah Airport	<b>DAF</b>	Jack Jasinski	(608) 547-3411	necedahadmin@necedah.us
Neillsville Municipal Airport	<b>VIQ</b>	Jeff Gaier	(715) 743-4700	jeff@duffysaircraft.com
Nest of Eagles Airport	<b>1H9</b>	Keith Johnson	(847) 830-3064	—
New Holstein Municipal Airport	<b>8D1</b>	Perry Welch	(920) 219-0015	dianeandperry@gmail.com
New Richmond Regional Airport	<b>RNH</b>	Mike Demulling	(715) 246-7735	mike@nrairport.com
North Country Seaplane Base	<b>SS1</b>	Dan Kephart	(715) 296-7728	—
Oconto – J. Douglas Bake Municipal Airport	<b>OCQ</b>	Frank Calvert	(920) 834-7727	ocontoairport@bayland.net
Palmyra Municipal Airport	<b>88C</b>	Bob Zerull	(262) 361-2911	Palmyra.airport@gmail.com
Park Falls Municipal Airport	<b>PKF</b>	Michael Durmeyer	(715) 661-3217	airport@cityofparkfalls.com
Piso Airport	<b>7P5</b>	Phillip Christenson	(920) 851-3342	christensonphil@aol.com
Platteville Municipal Airport	<b>PVB</b>	Britney Boxrucker	(608) 348-3582	airportmanager@platteville.org
Portage Municipal Airport	<b>C47</b>	Eric Peterson	(608) 712-7796	ericpeterson1956@gmail.com
Prairie du Chien Municipal Airport	<b>PDC</b>	Todd Berry	(608) 326-2118	airport@prairieduchien-wi.gov
Prentice Airport	<b>5N2</b>	Dale Heikkinen	(715) 360-2000	daleh@pctnet.net
Price County Airport	<b>PBH</b>	Michael Brill	(715) 339-3701	pbh@co.price.wi.us
Red Wing Regional Airport	<b>RGK</b>	Shawn Blaney	(651) 385-3653	shawn.blaney@ci.red-wing.mn.us
Reedsburg Municipal Airport	<b>C35</b>	Tom Parker	(608) 524-2322	reedsburgaviation@gmail.com
Rhineland – Oneida County Airport	<b>RHI</b>	Mathew Leitner	(715) 365-3418	mleitner@flyrhineland.com
Rice Lake Regional – Carl's Field	<b>RPD</b>	Joe Robbins	(715) 491-8876	joe@ricelakeair.com
Richard I. Bong Airport	<b>SUW</b>	Bill Amorde	(715) 394-0282	amordeb@ci.superior.wi.us
Richland Airport	<b>93C</b>	Dave Fry	(608) 604-0398	Dave.fry@richlandcenterwi.gov

## Airport Manager Contact Information

AIRPORT NAME	ID	MANAGER	TELEPHONE	EMAIL
Rusk County Airport	<b>RCX</b>	Gary Shilts	(715) 609-1300	gshilts@ruskcountywi.us
Sauk – Prairie Airport	<b>91C</b>	David Landsverk	(608) 577-3754	landsfam@frontier.com
Sawyer County Airport	<b>HYR</b>	Derek Leslie	(715) 634-4624	derek.leslie@sawyercountygov.org
Shawano Municipal Airport	<b>EZS</b>	Clancy Schampers	(715) 526-2465	clancy3wo@yahoo.com
Sheboygan County Memorial Airport	<b>SBM</b>	Matt Grenoble	(920) 467-2978	matthew.grenoble@sheboygancounty.com
Shell Lake Municipal Airport	<b>SSQ</b>	Gerry Winch	(715) 296-3638	gerry.winch@gmail.com
Shiocton Airport	<b>W34</b>	Patrick Van Straten	(920) 986-3690	pvs10@live.com
Solon Springs Municipal Airport	<b>OLG</b>	Neil Mathison	(218) 348-3176	skipmath@aol.com
Southern Wisconsin Regional Airport	<b>JVL</b>	Greg Cullen	(608) 757-5768	JVLAirport@co.rock.wi.us
Sparta – Fort McCoy Airport	<b>CMY</b>	Mark Van Wormer – Civ / Jim Hubbard – Mil	(608) 269-4340 ext. 5157 / (608) 388-4207	dpw@spartawisconsin.org
Stevens Point Municipal Airport	<b>STE</b>	Jason Draheim	(715) 345-8989	jdraheim@stevenspoint.com
Sullivan Airport	<b>W11</b>	Nicholas Bettendorf	(262) 443-6462	flysullivanairport@gmail.com
Sylvania Airport	<b>C89</b>	Rob McKay	(847) 445-7817	rmckay@wi.rr.com
Taylor County Airport	<b>MDZ</b>	Fred Ebert	(715) 678-2152	fred.ebert@co.taylor.wi.us
Three Castles Airpark	<b>4D1</b>	Aron Mashak	(920) 312-6094	Aron@mashak.com
Three Lakes Municipal Airport	<b>40D</b>	Jordan Gensler	(715) 360-0631	40DAirport@townofthreelakes.com
Tomahawk Regional Airport	<b>TKV</b>	Dan Anderson	(715) 453-1874	dancontracting@msn.com
Tri-County Regional Airport	<b>LNR</b>	Mark Higgs	(608) 583-2600	markhiggstca@yahoo.com
Verona Air Park	<b>W19</b>	Rob Slotten	(608) 212-1958	veronaairpark@gmail.com
Vette / Blust Seaplane Base	<b>96WI</b>	John Vette/ Burleigh Blust	(414) 231-7370	—
Viroqua Municipal Airport	<b>Y51</b>	Michael Skildum	(608) 632-1112	skildum@mwt.net
Volk Field Air National Guard Base	<b>VOK</b>	Msgt. Michael Lyons	(608) 427-1427	michael.lyons.10@us.af.mil
Washington Island Airport	<b>2P2</b>	Dick Donnelly	(920) 535-0546	dpdonnelly@frontier.com
Watertown Municipal Airport	<b>RYV</b>	Jeff Baum	(920) 261-4567	jeff.baum@wisconsinaviation.com
Waukesha County Airport	<b>UES</b>	Kurt Stanich	(262) 521-5250	kstanich@waukeshacounty.gov
Waunakee Airport	<b>6P3</b>	Jim Meier	(608) 698-9498	Jim.Meier1@gmail.com
Waupaca Municipal Airport	<b>PCZ</b>	Mat Klatt	(920) 867-3070	klattaero@gmail.com
Wausau Downtown Airport	<b>AUW</b>	John Chmiel	(715) 845-3400	taildraggerflyer@yahoo.com
Wautoma Municipal Airport	<b>Y50</b>	Richard Jorgensen	(715) 421-9550	raj3939t@gmail.com
West Bend Municipal Airport	<b>ETB</b>	Mike Shaw	(262) 483-7432	shawm@ci.west-bend.wi.us
Wild Rose Idlewild Airport	<b>W23</b>	Larry Gordon	(715) 513-0911	pogogordo@gmail.com
Wittman Regional Airport	<b>OSH</b>	Jim Schell	(920) 236-4930	jschell@winnebagoountywi.gov

## Rules Pertaining to Aircraft Accidents, Incidents, Overdue Aircraft and Safety Investigations

[National Transportation Safety Board, Procedural Regulation, 49 CFR 830 (in part)].

### 1. IMMEDIATE NOTIFICATION

The operator of an aircraft shall immediately, and by the most expeditious means available, notify the nearest National Transportation Board, Bureau of Aviation Safety Field Office when:

#### A. An aircraft accident of any of the following listed incidents occur:

1. Flight control system malfunction or failure.
2. Inability of any required flight crew member to perform normal flight duties as a result of injuries or illness.
3. Failure of any internal turbine engine component that results in the escape of debris other than out the exhaust path.
4. In-flight fire.
5. Aircraft collide in flight.
6. Damage to property, other than the aircraft, estimated to exceed \$25,000 for repair (including materials and labor) or fair market value in the event of total loss, whichever is less.
7. For large multiengine aircraft (more than 12,500 pounds maximum takeoff weight).
8. In-flight failure of electrical systems which requires the sustained use of an emergency bus powered by a backup source such as a battery, auxiliary power unit, or air driven generator to retain flight control or essential instruments.
9. In-flight failure of hydraulic systems that results in sustained reliance on the sole remaining hydraulic or mechanical system for movement of flight control surfaces.
10. Sustained loss of the power or thrust produced by two or more engines.
11. An evacuation of an aircraft in which an emergency egress system is utilized.
12. Release of all or a portion of a propeller blade from an aircraft, excluding release caused solely by ground contact.

*(continued next page)*

## Rules Pertaining to Aircraft Accidents, Incidents, Overdue Aircraft and Safety Investigations *(continued)*

13. A complete loss of information, excluding flickering, from more than 50 percent of an aircraft's cockpit displays known as:
  - Electronic Flight Instrument System (EFIS) displays;
  - Engine Indication and Crew Alerting System (EICAS) displays; Electronic Centralized Aircraft Monitor (ECAM) displays; or
  - Other displays of this type, which generally include a primary flight display (PFD), primary navigation display (PND), and other integrated displays; Airborne Collision and Avoidance System (ACAS) resolution advisories issued either:
    - When an aircraft is being operated on an instrument flight rules flight plan and compliance with the advisory is necessary to avert a substantial risk of collision between two or more aircraft; or
    - To an aircraft operating in class A airspace.
14. Damage to helicopter tail or main rotor blades, including ground damage, that requires major repair or replacement of the blade(s).
15. Any event in which an operator, when operating an airplane as an air carrier at a public-use airport on land:
  - Lands or departs on a taxiway, incorrect runway, or other area not designed as a runway; or
  - Experiences a runway incursion that requires the operator or the crew of another aircraft or vehicle to take immediate corrective action to avoid a collision.

### **B. An aircraft is overdue and is believed to have been involved in an accident.**

#### Accident Reporting Numbers

In the event of an aircraft accident or incident, contact the local FSDO office or call the FAA Great Lakes Regional Operations Center 24-hour telephone number **(817) 222-5006**.

## Securing Aircraft

- Always secure aircraft and airport property with multiple layers of security
- Control access to aircraft door and ignition keys
- Report suspicious activity to **1-866-GA-SECURE**
- Report criminal activity to **911**

*To report suspicious or unusual activity*  
**1-866-GA-SECURE (1-866-427-3287)**  
**911 for an emergency or if danger is imminent**









Local Law Enforcement
Management Officials
Security Officials
After-Hours Contact
Other Contacts





## Directory Legend



-  Beacon
-  Windsock
-  Pilot controlled runway lighting
-  Tetrahedron
- T Windtee
-  Tower
-  Helipad
- 4500 × 75 Runway dimensions
- V VASI
- P PAPI
- 36 Runway orientation
-  Turf runway
-  Seaplane base
-  Fuel
-  Restaurant(s)

COMMUNICATION	NAVIGATION	SERVICES
TWR/CTAF . . . . . 5 GND CON . . . . . 6 ATIS . . . . . 7 UNICOM . . . . . 8 CLNC DEL . . . . . 9 APP/DEP . . . . . 10 FSS . . . . . 11	<b>Elevation . . . . . 12</b> <b>TPA . . . . . 13</b>  <b>VOR to Field</b> 14      15 NDB . . . . 16	<b>FUEL 17</b> <b>FBO(s) 18</b>
<ul style="list-style-type: none"> <li>• 19  ultralight  glider  parachute</li> <li>•  wildlife  birds</li> <li>•  attended  unattended</li> </ul>	20  31°C	<b>STAMP LOCATION</b> 21
<b>ADDRESS 22</b>		

## Glossary



1. Page Number . . . . . 1, 2, 3, 4, ...
2. Airport Name . . . . . Name of the airport
3. Airport FAA ID . . . . . FAA airport identifier
4. Airport Location . . . . . Airport location expressed as distance and direction from the center of the associated city in nautical miles and cardinal points
5. TWR/CTAF . . . . . Control Tower Frequency or  
Common Traffic Advisory Frequency
6. GND CON . . . . . Ground control frequency
7. ATIS / AWOS / ASOS . . . . . Automatic Terminal Information Service frequency  
/ Automated Weather Observing Systems  
/ Automated Surface Observing System
8. UNICOM . . . . . Local airport advisory frequency
9. CLNC DEL . . . . . Clearance delivery frequency
10. APP/DEP . . . . . Approach control and departure control frequency
11. FSS / GCO / RCO . . . . . Flight Service Station / Ground Communication Outlet  
/ Remote Communication Outlet
12. Elevation . . . . . Field elevation of the highest point  
on the runway surface (MSL)
13. TPA . . . . . Traffic Pattern Altitude (MSL)
14. VOR . . . . . VOR frequency and identifier
15. VOR Bearing . . . . . Radial and distance from VOR to airport in nautical miles
16. NDB . . . . . Frequency and identifier of NDB located on the field
17. FUEL . . . . . Type and octane of fuel available
18. FBO . . . . . Fixed Base Operators who provide fuel or maintenance
19. Notes . . . . . Operational information regarding the status  
and usability of the airport.  
Icons: Parachute, ultralight, gliders.  
Wildlife and/or birds. Attended or unattended.
20. Cold temperature . . . . . Denotes cold temperature restricted airport. Altitude  
correction required at or below temperature indicated.
21. Fly Wisconsin Airport Passport Program . . . . . Passport stamp location
22. Address . . . . . Address/location of airport
23. LAT / LONG . . . . . Approximate latitude and longitude  
of the center of the airport
24. Associated City . . . . . Name of city associated with the airport



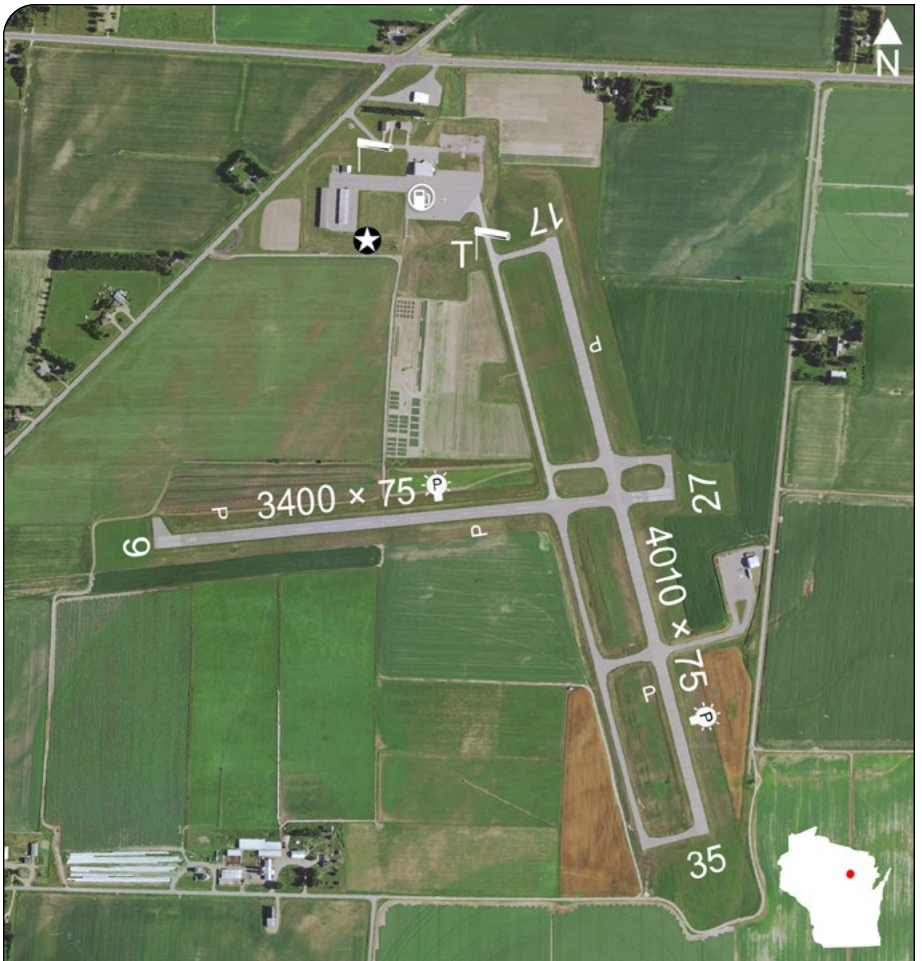
COMMUNICATION	NAVIGATION	SERVICES
CTAF . . . . . 122.9 CLNC DEL . . . . . (630)906-8921	<b>Elevation . . . . 819'</b> <b>TPA . . . . . 1819'</b>  <b>VOR to Field</b>	<b>FUEL NONE</b> Airport Manager (608) 290-1615
<ul style="list-style-type: none"> <li>Contact Airport Manager for winter runway conditions.</li> <li></li> </ul>		<b>STAMP LOCATION</b>  Outside Hangar 3 in poster cabinet



**ADDRESS** W1365 HWY 59, Albany, WI 53502



COMMUNICATION	NAVIGATION	SERVICES
CTAF . . . . . 122.8 APP/DEP . . . . 125.3 CLNC DEL . . . . . (651) 463-5588	<b>Elevation . . . 1088'</b> <b>TPA . . . . . 2088'</b>  <b>VOR to Field</b> DME 109.4 RZN 180°/32.4 NM	<b>FUEL</b> 100LL, Jet A, 24 HR Self-Serve Airport Manager (715) 268-3411
<ul style="list-style-type: none"> <li></li> </ul>		<b>STAMP LOCATION</b>  Administration Building

**ADDRESS** 523 Airport Road, Amery, WI 54001






COMMUNICATION	NAVIGATION	SERVICES
CTAF . . . . . 122.8 AWOS-3 . . . . . 119.075 (715) 627-2869 APP/DEP . . . . . 124.4 CLNC DEL . . . . . (651) 463-5588	<b>Elevation . . . 1523'</b> <b>TPA . . . . . 2523'</b>  <b>VOR to Field</b>	<b>FUEL 100LL, Jet A</b> 1521 LLC (715) 623-4525
<ul style="list-style-type: none"> <li>  See FAA Chart Supplement for details.           </li> </ul>		<b>STAMP LOCATION</b>  FBO: Check FBO Hours

**ADDRESS** N3689 Langlade Rd, Antigo, WI 54409

45° 09'N – 89° 07'W




**Antigo (AIG)**



COMMUNICATION	NAVIGATION	SERVICES
TWR/CTAF . . . .119.6 GND CON . . . .121.7 ATIS (AWOS-3) .127.15 (920) 832-2597 APP/DEP . . . . 126.3 CLNC DEL . . . . . (651) 463-5588	<b>Elevation . . . . 918'</b> <b>TPA . . . . . 1918'</b>  <b>VOR to Field</b> 116.75 OSH 004° / 16 NM	<b>FUEL 100LL, Jet A1+</b> Appleton Flight Center (920) 738-3034  Aircraft maintenance: NewView Technologies (920) 303-0709
<ul style="list-style-type: none"> <li>CLASS D 1130-0500Z, other times GLASS G.</li> <li>For ATC telephone numbers see page 7.</li> <li></li> </ul>	 	<b>STAMP LOCATION</b> Appleton Flight Center: Main Desk
<b>ADDRESS</b> W6390 Challenger Dr, Appleton, WI 54914		








COMMUNICATION	NAVIGATION	SERVICES
CTAF . . . . . 122.8 ASOS . . . . . 126.775 (715) 682-5541 APP/DEP . . . . 126.45 GCO . . . . . 122.25 CLNC DEL . . . . . (651) 463-5588	<p><b>Elevation . . . . 827'</b>  <b>TPA . . . . . 1827'</b></p> <p><b>VOR to Field</b>                      108.8 IWD 271° /32.9 NM</p>	<p><b>FUEL 100LL, Jet A+,                      24 HR Self-Serve</b></p> <p>Airport Manager                      (715) 682-7070</p> <p>Call Airport Manager                      for JET A</p> <p>After hours service call                      (715) 292-7070</p>
<ul style="list-style-type: none"> <li>• Aircraft over 4,000 lbs. park on concrete.</li> <li>•  Monday to Friday.</li> </ul>		<p><b>STAMP LOCATION</b>                      Terminal</p>  
<p><b>ADDRESS</b> Co Hwy K Ashland, WI 54806</p>		







COMMUNICATION	NAVIGATION	SERVICES
CTAF . . . . . 123.05 AWOS-3 . . . . . 118.325 (608) 356-1071 APP/DEP . . . . . 135.45 RCO . . . . . 122.1R . . . . . 117.0T CLNC DEL . . . . . (608) 249-8240 (MSN) (630) 906-8921 (ZAU)	<p><b>Elevation . . . . 979'</b>  <b>TPA . . . . . 1979'</b></p> <p><b>VOR to Field</b>                      117.0 DLL 188° / 1.8NM</p>	<p><b>FUEL</b> 100LL, Jet A,                      24 HR Self-Serve                      Baraboo                      Dells Flight Center                      (608) 356-2270                      TC's Air Care                      (608) 355-0850                      Airport Manager                      (608) 355-2715</p>
<ul style="list-style-type: none"> <li>Runway 14/32 not plowed November 15 to April 15. Confirm runway conditions with Airport Manager.</li> <li> See FAA Chart Supplement for details.</li> </ul>		<p><b>STAMP LOCATION</b></p> <p> FBO: Next to Weather Computer</p> <p></p>



**ADDRESS** S3440 County Road BD, Baraboo, WI 53913







COMMUNICATION	NAVIGATION	SERVICES
CTAF . . . . . 122.7 CLNC DEL . . . . . (651) 463-5588	<b>Elevation . . . . 1113'</b> <b>TPA . . . . . 2113'</b>  <b>VOR to Field</b>	<b>FUEL NONE</b> Airport Manager (715) 205-8950
<ul style="list-style-type: none"> <li>Runway 9 / 27 north half plowed in winter – south half open to ski aircraft.</li> <li> Irregularly.</li> </ul>		<b>STAMP LOCATION</b>  Electrical / Fire extinguisher box by the fuel pumps.

**ADDRESS** 259 16th Street, Barron, WI 54812







COMMUNICATION	NAVIGATION	SERVICES
CTAF . . . . . 122.7 APP/DEP . . . . . 121.0 CLNC DEL . . . . . (630) 906-8921	<p><b>Elevation . . . . .817'</b>  <b>TPA . . . . . 1517'</b></p> <p><b>VOR to Field</b>                      114.3 JVL 118° / 7 NM</p>	<p><b>FUEL 100LL</b>                      Airport Manager                      (773) 914-9938</p>
<ul style="list-style-type: none"> <li>  See FAA Chart Supplement for details.                             </li> </ul>		<p><b>STAMP LOCATION</b></p>  <p>Outside near rear door in the overnight parking box</p>
<p><b>ADDRESS</b> 4046 WI-67 Beloit, WI 53511</p>		





COMMUNICATION	NAVIGATION	SERVICES
CTAF . . . . . 122.9 AWOS-3P/T . . .119.125 (715) 284-0007 APP/DEP . . . . 128.6 RCO . . . . . 122.5 CLNC DEL . . . . . (651) 463-5588	<p><b>Elevation . . . . 836'</b>  <b>TPA . . . . . 1836'</b></p> <p><b>VOR to Field</b>                      117.9 ODI 051° / 33.4 NM</p>	<p><b>FUEL 100LL, Jet A,</b>  <b>24 HR Self Serve</b>                      Airport Manager                      (715) 896-9434</p>
<p>• </p> <p> </p>		<p><b>STAMP LOCATION</b></p> <p> Terminal: Weather Room</p>

**ADDRESS** W10690 Lunda Ave, Black River Falls, WI 54615

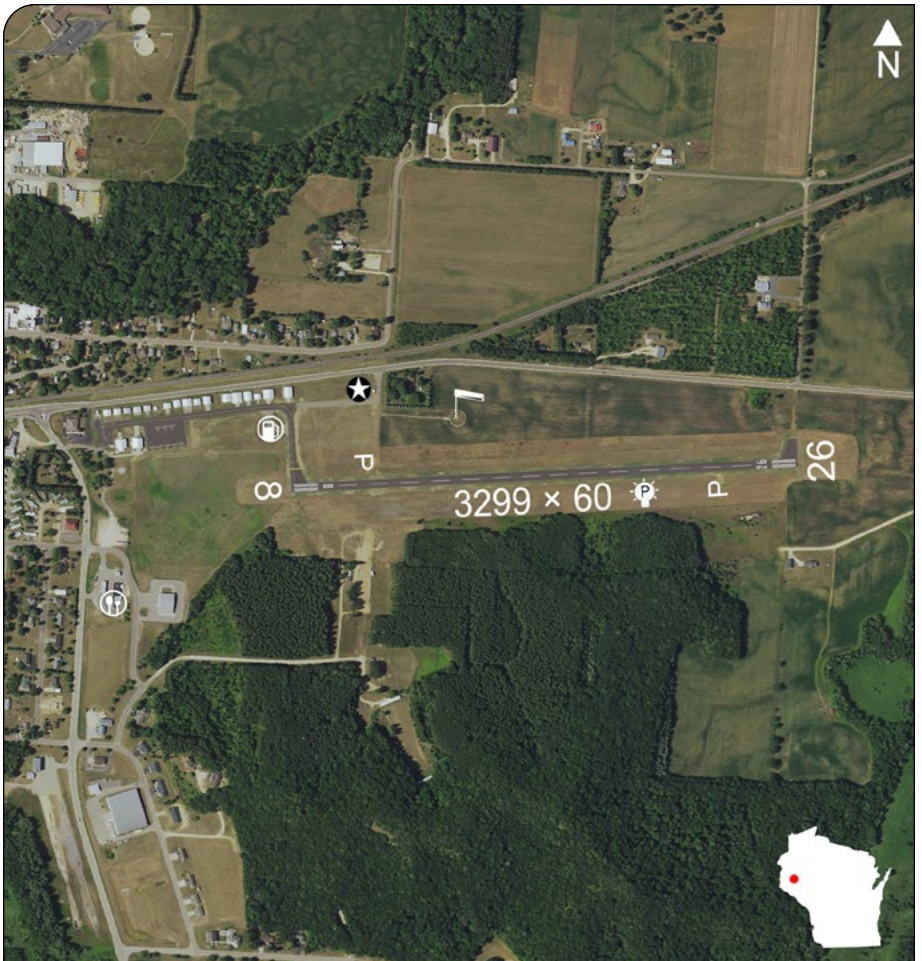





COMMUNICATION	NAVIGATION	SERVICES
CTAF . . . . . 122.8 ASOS . . . . . 126.775 (608) 375-2712 APP/DEP . . . . .133.3 CLNC DEL . . . . . (630) 906-8921	<b>Elevation . . . . 673'</b> <b>TPA . . . . . 1673'</b> <b>VOR to Field</b> DME 116.05 LNR 252°/25 NM	<b>FUEL 100LL</b> <b>24 HR Self-Serve</b> Courtesy Car available 24 HR
<ul style="list-style-type: none"> <li>  Monday to Friday.           </li> </ul>	<b>STAMP LOCATION</b>  Terminal: Kitchen Area  	
<b>ADDRESS</b> 100 James Dr, Boscobel, WI 53805		



COMMUNICATION	NAVIGATION	SERVICES
CTAF . . . . . 122.9 CLNC DEL . . . . . (651) 463-5588	<b>Elevation . . . 1666'</b> <b>TPA . . . . . 2666'</b>	<b>FUEL NONE</b> Airport Manager (414) 333-5521
<ul style="list-style-type: none"> <li>• CLOSED December to April.</li> <li>• </li> </ul>	<b>VOR to Field</b>	<b>STAMP LOCATION</b>  Call Airport Manager to make arrangements

**ADDRESS** Airport Rd, Boulder Junction, WI 54512






COMMUNICATION	NAVIGATION	SERVICES
CTAF . . . . . 122.8 APP/DEP . . . . 125.3 CLNC DEL . . . . . (651) 463-5588	<b>Elevation . . . . 967'</b> <b>TPA . . . . . 1967'</b>  <b>VOR to Field</b> 113.65 EAU 287° / 24.7 NM	<b>FUEL 100LL</b> <b>24 HR Self-Serve</b> Airport Manager (218) 393-5264
<ul style="list-style-type: none"> <li></li> </ul>		<b>STAMP LOCATION</b>  FBO Hangar #735 

**ADDRESS** 735 Airport Camp Park Rd, Boyceville, WI 54725

45° 03'N – 92° 01'W

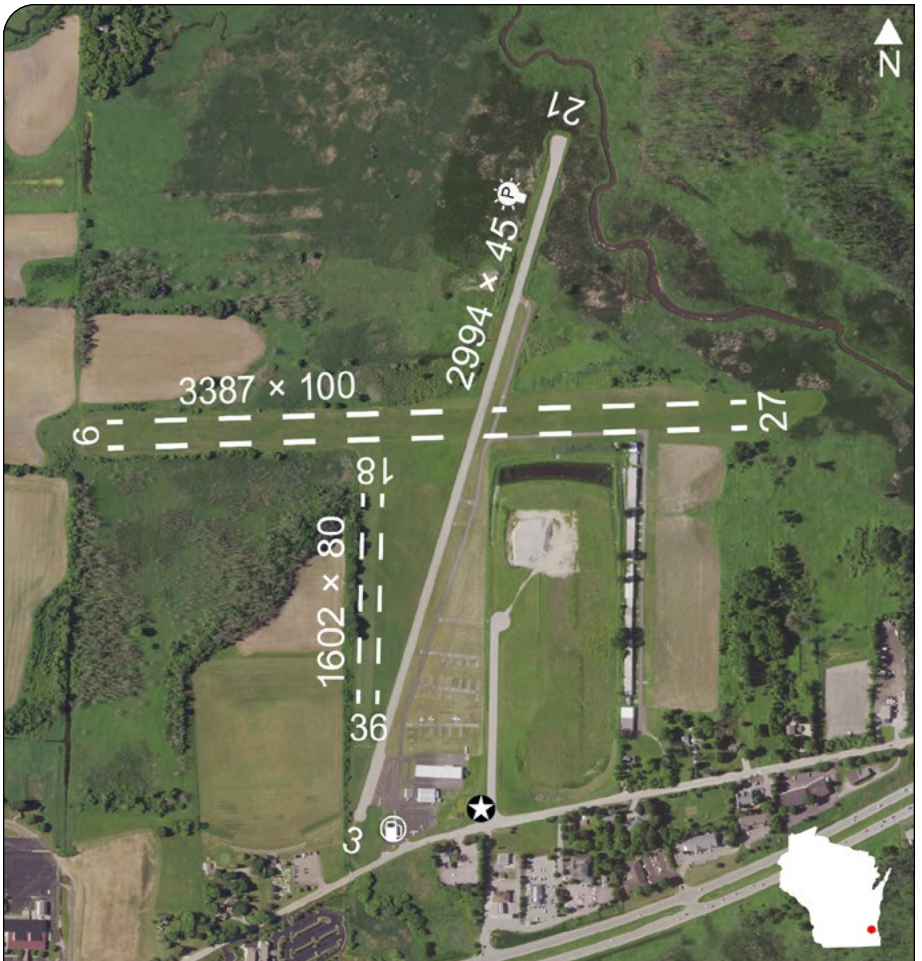
**Boyceville (3T3)**




COMMUNICATION	NAVIGATION	SERVICES
CTAF . . . . . 122.9 CLNC DEL . . . . . (630) 906-8921	<p><b>Elevation . . . . 793'</b>  <b>TPA . . . . . 1593'</b></p> <p><b>VOR to Field</b></p>	<p><b>FUEL NONE</b>                      Airport Manager                      (608) 576-6645                      24 HR courtesy car                      call manager</p>
<ul style="list-style-type: none"> <li>• Runways not plowed winter months. Open to ski aircraft.</li> <li>• Crop dusting and irrigation equipment in vicinity of airport.</li> <li>• Kelch Aviation Museum on field.</li> <li>• </li> </ul>		<p><b>STAMP LOCATION</b></p> <div style="display: flex; align-items: center;">  <p>EAA Chapter Hangar</p> </div> <div style="text-align: center; margin-top: 10px;">  </div>



**ADDRESS** N2439 Airport Rd, Brodhead, WI 53520








COMMUNICATION	NAVIGATION	SERVICES
CTAF . . . . . 122.7 CLNC DEL . . . . . (630)906-8921	<b>Elevation . . . . 844'</b> <b>TPA . . . . . 1644'</b>	<b>FUEL 100LL, MOGAS</b> Brookfield Aero (262) 781-4213
<ul style="list-style-type: none"> <li>CAUTION: Runways 3 and 36 operations cannot see Runway 27 operations.</li> <li>During winter Runways 9/27 and 18/36 open for ski equipped aircraft only, confirm conditions with Airport Manager.</li> </ul>	<b>VOR to Field</b> 116.4 BAE 107°/5 NM	<b>STAMP LOCATION</b>  Terminal: Office Area
<b>ADDRESS</b> 21423 Gumina Rd, Brookfield, WI 53072		








COMMUNICATION	NAVIGATION	SERVICES
CTAF . . . . . 123.05 AWOS-3 . . . . 125.275 (262) 757-0907 GCO . . . . . 121.725 APP/DEP . . . . 135.875 CLNC DEL . . . . . (630) 906-8921	<p><b>Elevation . . . . 780'</b>  <b>TPA . . . . . 1780'</b></p> <p><b>VOR to Field</b>                      116.4 BAE 180°/25.6 NM                      DME 114.5 BUU ON FIELD</p>	<p><b>FUEL 100LL, Jet A, 24 HR Self-Serve</b>                      Burlington Air Center                      (262) 763-9500                      Knots-2U                      (262) 763-5100                      Meisner Aircraft                      (262) 763-6600</p>
<ul style="list-style-type: none"> <li>• RUNWAYS 19 and 29 RIGHT TRAFFIC.</li> <li>• Departing traffic climb to 1000' AGL before turning south, avoid overflight of city.</li> </ul>		<p><b>STAMP LOCATION</b></p>  <p>Terminal:                      Drawer to                      left of                      vending                      machine.</p> 

**ADDRESS** 703 Airport Dr, Burlington, WI 53105





COMMUNICATION	NAVIGATION	SERVICES
CTAF . . . . . 122.8 APP/DEP . . . . 126.45 CLNC DEL . . . . . (651) 463-5588	<b>Elevation . . . 1360'</b> <b>TPA . . . . . 2360'</b>  <b>VOR to Field</b>	<b>FUEL 100LL</b> <b>24 HR Self-Serve</b> Airport Manager (715) 798-3240
<ul style="list-style-type: none"> <li>• Runway 8 / 26 CLOSED November 21 to May 1.</li> <li>• Taxiway lights at entrance to taxiway only.</li> <li>• </li> </ul>		<b>STAMP LOCATION</b> Terminal  
<b>ADDRESS</b> 42905 Telemark Rd, Cable, WI 54821		





COMMUNICATION	NAVIGATION	SERVICES
CTAF . . . . . 122.9 CLNC DEL . . . . . (630)906-8921	<b>Elevation . . . . 755'</b> <b>TPA . . . . . 1355'</b>  <b>VOR to Field</b>	<b>FUEL NONE</b> Airport Manager (847) 612-8552
<ul style="list-style-type: none"> <li>• Airport not plowed; confirm conditions with Airport Manager.</li> <li>• </li> </ul>	   	<b>STAMP LOCATION</b> Between the doors of the Pilot Lounge.
<b>ADDRESS</b> 28701 98th St, Trevor, WI 53179		



COMMUNICATION	NAVIGATION	SERVICES
CTAF . . . . . 122.9 CLNC DEL . . . . . (630)906-8921	<b>Elevation . . . . 627'</b> <b>TPA . . . . . 1627'</b>  <b>VOR to Field</b> 115.8 DBQ 324° / 21.4 NM	<b>FUEL NONE</b> Airport Manager (608) 732-8727
<ul style="list-style-type: none"> <li>• RUNWAY 11 RIGHT TRAFFIC.</li> <li>• For winter condition and snow removal call Airport Manager.</li> <li>• </li> </ul>		<b>STAMP LOCATION</b>  Pilot Welcome Shack



**ADDRESS** Airport Street, Cassville, WI 53806



COMMUNICATION	NAVIGATION	SERVICES
CTAF . . . . . 122.9 AWOS-3P. . . . . 119.05 (715) 924-1836 APP/DEP . . . . . 125.3 CLNC DEL . . . . . (651) 463-5588	<p><b>Elevation . . . 1056'</b></p> <p><b>TPA . . . . . 2056'</b></p> <hr/> <p><b>VOR to Field</b>                      113.65 EAU 341°/25.4 NM</p>	<p><b>FUEL 100LL</b>  <b>24 HR Self-Serve</b>                      Airport Manager                      (715) 642-0822</p>
<ul style="list-style-type: none"> <li>Runway 7 / 25 not plowed for snow, open to ski equipped aircraft.</li> <li></li> </ul>		<p><b>STAMP LOCATION</b></p> <p> Terminal: On Desk</p>



**ADDRESS** 645 Lakeview Dr, Chetek, WI 54728



COMMUNICATION	NAVIGATION	SERVICES
CTAF . . . . . 122.9 CLNC DEL . . . . . (630)906-8921	<p><b>Elevation . . . . 940'</b>  <b>TPA . . . . . 1940'</b></p> <p><b>VOR to Field</b></p>	<p><b>FUEL NONE</b>                      Airport Manager                      (920) 849-2199</p>
<ul style="list-style-type: none"> <li></li> </ul>		<p><b>STAMP LOCATION</b></p>  <p>Call ahead to arrange stamp availability                      (920) 849-2006</p>


**ADDRESS** W3124 Hickory Hills Rd, Chilton, WI 53014




COMMUNICATION	NAVIGATION	SERVICES
CTAF . . . . . 122.8 AWOS-3 . . . . 120.675 (715) 823-7691 APP/DEP . . . . 126.3 CLNC DEL . . . . . GRB . . . . (920) 431-5741 MSP . . . (651) 463-5588	<p><b>Elevation . . . . 826'</b>  <b>TPA . . . . . 1826'</b></p> <p><b>VOR to Field</b>                      115.5 GRB 278° / 23.2 NM</p>	<p><b>FUEL</b> 100LL, Jet A,                      24 HR Self-Serve</p> <p>Airtronics, Inc.                      (715) 823-2161</p> <p>Airport Manager                      (715) 250-0220</p>
<ul style="list-style-type: none"> <li>Runway 9 / 27 CLOSED December 1 to April 15, other times confirm conditions with Airport Manager.</li> <li> Monday to Friday.</li> </ul>		<p><b>STAMP LOCATION</b></p> <p> Pilot Lounge</p>
<p><b>ADDRESS</b> 440 7th St, Clintonville, WI 54929</p>		








COMMUNICATION	NAVIGATION	SERVICES
CTAF . . . . . 122.9 CLNC DEL . . . . . (651) 463-5588	<b>Elevation . . . . 757'</b> <b>TPA . . . . . 1757'</b>  <b>VOR to Field</b> 108.8 IWD 296° / 44.3 NM	<b>FUEL NONE</b> Airport Manager (612) 877-1095
<ul style="list-style-type: none"> <li></li> </ul>		<b>STAMP LOCATION</b>  Pilot Welcome Shelter

**ADDRESS** W Spirit Point Rd, Cornucopia, WI 54827







COMMUNICATION	NAVIGATION	SERVICES
CTAF . . . . . 122.9 APP/DEP . . . . .133.65 CLNC DEL . . . . . (651) 463-5588	<p><b>Elevation ... 1650'</b>  <b>TPA ..... 2650'</b></p> <p><b>VOR to Field</b>                      109.2 RHI 104°/23.3 NM</p>	<p><b>FUEL NONE</b>                      Airport Manager                      (715) 649-3225</p>
<ul style="list-style-type: none"> <li></li> </ul>	<p><b>STAMP LOCATION</b></p>  <p>Pilot Lounge in Maintenance Building</p> 	

**ADDRESS** Airport Rd, Crandon, WI 54520


45° 31'N – 88° 56'W

**Crandon (Y55)**




COMMUNICATION	NAVIGATION	SERVICES
CTAF . . . . . 122.8 CLNC DEL . . . . . (651) 463-5588	<b>Elevation . . . . 735'</b> <b>TPA . . . . . 1735'</b>  <b>VOR to Field</b>	<b>FUEL NONE</b> Airport Manager (715) 927-2793
<ul style="list-style-type: none"> <li>To activate beacon and runway lights: 5 clicks on 123.0.</li> <li>Confirm snow removal with Airport Manager, Runway 9/27 not plowed.</li> </ul> 		<b>STAMP LOCATION</b>  Pilot Check-In Center
<b>ADDRESS</b> 9775 Airport Rd, Crivitz, WI 54114		



COMMUNICATION	NAVIGATION	SERVICES
CTAF . . . . . 122.8 AWOS-3P/T . . . 119.175 (715) 822-3452 GCO . . . . . 121.725 RCO . . . . . 122.3 CLNC DEL . . . . . (651) 463-5588	<p><b>Elevation . . . 1243'</b>  <b>TPA . . . . . 2243'</b></p> <p><b>VOR to Field</b>                      DME 109.4 RZN                      139° / 25.1 NM</p>	<p><b>FUEL 100LL,</b>  <b>Swift UL94</b>  <b>24 HR Self-Serve</b>                      Romeo Aviation                      (715) 554-0454                      Aviation Resources                      (715) 822-5787                      Airport Manager                      (715) 205-4474</p>
<ul style="list-style-type: none"> <li>Runway 18/36 not plowed in winter, north half and ramp access open to ski planes.</li> </ul>		<p><b>STAMP LOCATION</b></p>  <p>Pilot Lounge Counter</p>



**ADDRESS** 865 21st Ave, Cumberland, WI 54829



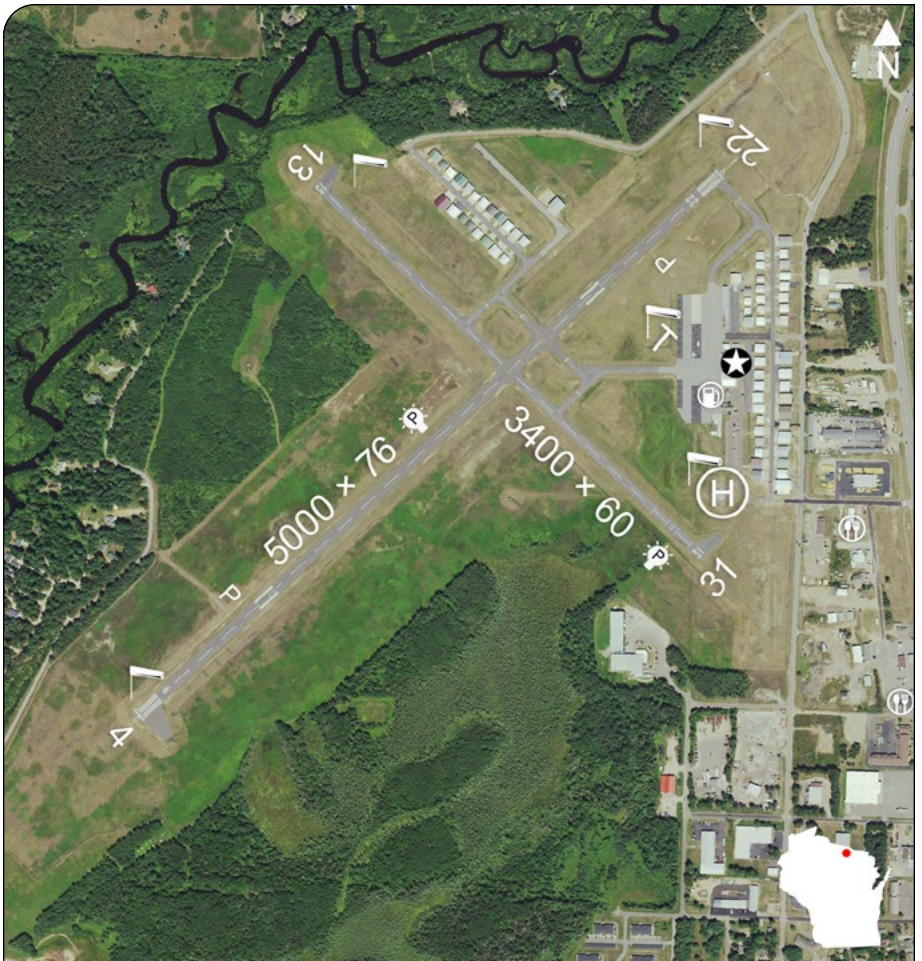
COMMUNICATION	NAVIGATION	SERVICES
CTAF . . . . . 122.9 APP/DEP . . . . . 121.0 CLNC DEL . . . . . (630) 906-8921	<b>Elevation . . . . .981'</b> <b>TPA . . . . . 1981'</b>	<b>FUEL NONE</b> Airport Manager (262) 725-9127
<ul style="list-style-type: none"> <li>• Airport CLOSED for night operations.</li> <li>• Runway 18/36 numerous cracks and vegetation growing through pavement.</li> <li>• Low wing aircraft avoid south taxiway, 25' from taxiway centerline to 3' fence.</li> </ul>	<b>VOR to Field</b> 114.3 JVL 075° / 22.8 NM	<b>STAMP LOCATION</b>  Lake Lawn Resort – Front Desk


**ADDRESS** 2400 Geneva St, Delavan, WI 53115



COMMUNICATION	NAVIGATION	SERVICES
CTAF . . . . . 122.9 CLNC DEL . . . . . (651) 463-5588	<b>Elevation . . . . 1214'</b> <b>TPA . . . . . 2214'</b>  <b>VOR to Field</b>	<b>FUEL NONE</b> Airport Manager (715) 795-4228
<ul style="list-style-type: none"> <li>• Airport CLOSED to wheeled aircraft when runway covered with snow or ice.</li> <li>•  Daytime.</li> </ul>		<b>STAMP LOCATION</b>  Call Airport Manager Brett Friermood for stamp.





**ADDRESS** 3615 County Hwy N, Solon Springs, WI 54873



COMMUNICATION	NAVIGATION	SERVICES
CTAF . . . . . 122.8 AWOS-3 . . . . .118.325 (715) 479-1465 APP/DEP . . . . .133.65 RCO . . . . . 122.1R . . . . . 109.2T CLNC DEL . . . . . (651) 463-5588	<p><b>Elevation ... 1642'</b>  <b>TPA ..... 2642'</b></p> <p><b>VOR to Field</b>                      109.2 RHI 022° / 19.6 NM</p>	<p><b>FUEL 100LL, Jet A+,                      24 HR Self-Serve</b>                      Eagle River Union Airport                      (715) 479-7442</p> <p>Bicycles and                      courtesy car available</p> <p>Avis Car Rentals                      (715) 350-8230 ext 0</p>
<ul style="list-style-type: none"> <li>• Noble Aviation (715) 477-0719</li> <li>• Eagle Fuel Cells (715) 479-6149</li> <li>• For after hours service call (715) 479-7442</li> </ul>		<p><b>STAMP LOCATION</b>                      Lobby</p> 





**ADDRESS** 1311 Airport Rd, Eagle River, WI 54521



COMMUNICATION	NAVIGATION	SERVICES
CTAF . . . . . 123.0 AWOS-3P/T . . .118.125 (262) 642-1845 APP/DEP . . . . 125.35 CLNC DEL . . . . . (630) 856-4562	<p><b>Elevation . . . . 860'</b>  <b>TPA . . . . . 1860'</b></p> <p><b>VOR to Field</b>                      116.4 BAE 189°/19.6 NM</p>	<p><b>FUEL 100LL,</b>                      Jet A, UL94,  <b>24 HR Self-Serve</b>                      Aviator Services                      (262) 642-5008</p>
<ul style="list-style-type: none"> <li>Runway 18/36 not plowed October 15 to May 15.</li> <li>Noise abatement procedures in effect.</li> <li> Irregularly.</li> </ul>	<p> </p>	<p><b>STAMP LOCATION</b>                      Terminal</p> <p></p>
<p><b>ADDRESS</b> 2085 HWY L, East Troy, WI 53120</p>		





COMMUNICATION	NAVIGATION	SERVICES
TWR/CTAF . . . . 118.575 ATIS (ASOS) . . . 126.025 (715) 832-7990 GROUND . . . . . 120.925 APP/DEP . . . . . 125.3 RCO . . . . . 122.65 CLNC DEL (651) 463-5588	<p><b>Elevation . . . . .913'</b>  <b>TPA . . . . . 1913'</b></p> <p><b>VOR to Field</b>                      113.65 EAU 183°/1.9 NM</p>	<p><b>FUEL 100LL, Jet A</b>                      Hawthorne Global                      Aviation Services                      (715) 835-3181                      Airport Manager                      (715) 839-6241</p>
<ul style="list-style-type: none"> <li>• CLASS D 1130–0230Z, other times CLASS E.</li> <li>• For ATC telephone numbers see page 7.</li> <li>• </li> </ul>	 	<p><b>STAMP LOCATION</b></p> <p> FBO                      Terminal:                      Hawthorne                      Aviation</p>
<p><b>ADDRESS</b> 3800 Starr Ave, Eau Claire, WI 54703</p>		

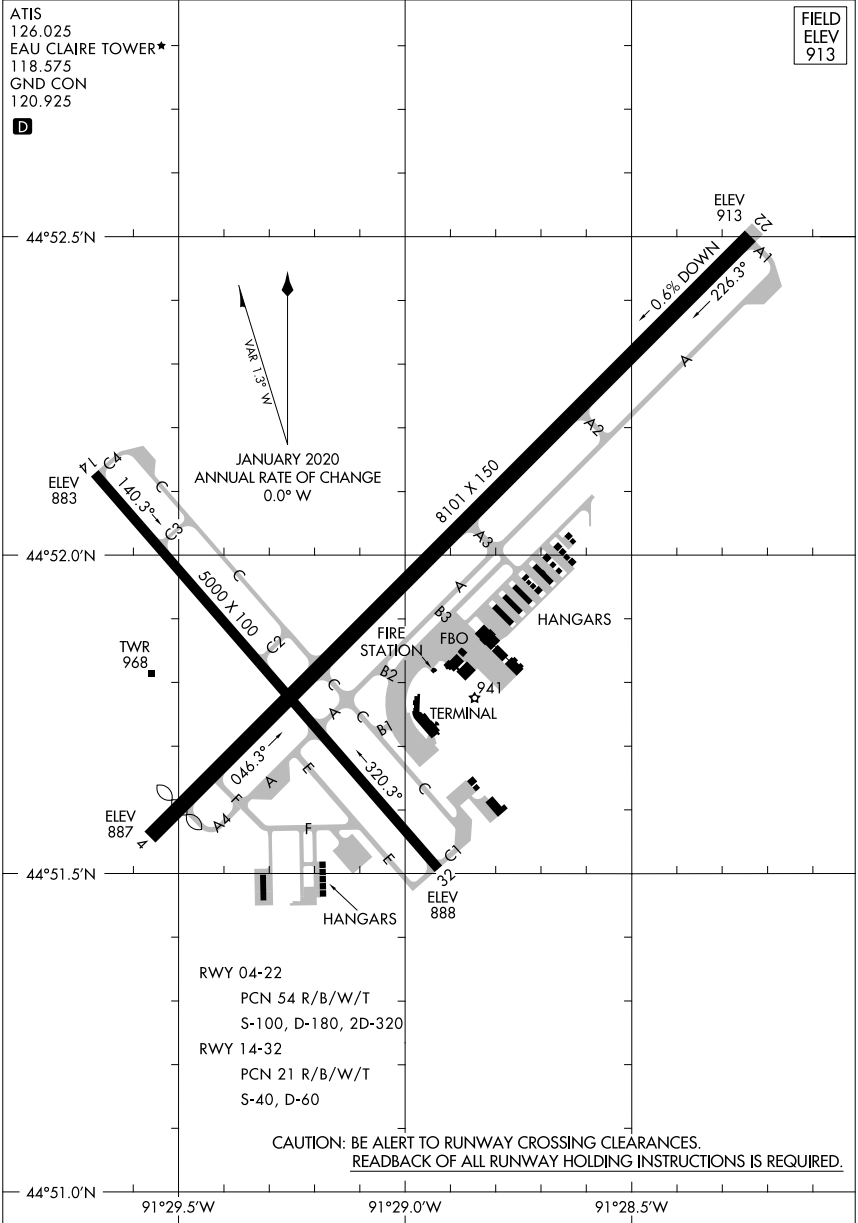
# Chippewa Valley Regional Airport Diagram

22139

## AIRPORT DIAGRAM

AL-937 (FAA)

CHIPPEWA VALLEY RGNL (E.A.U)  
EAU CLAIRE, WISCONSIN



EC-3. 18 MAY 2023 to 15 JUN 2023



EC-3. 18 MAY 2023 to 15 JUN 2023

## AIRPORT DIAGRAM

22139



EAU CLAIRE, WISCONSIN  
CHIPPEWA VALLEY RGNL (E.A.U)






COMMUNICATION	NAVIGATION	SERVICES
CTAF . . . . . 122.9 CLNC DEL . . . . . (608) 249-8240 (MSN) (630) 906-8921 (ZAU)	<p><b>Elevation . . . . 842'</b>  <b>TPA . . . . . 1842'</b></p> <p><b>VOR to Field</b></p>	<p><b>FUEL 100LL</b>                      Airport Manager                      (608) 884-3403</p>
<ul style="list-style-type: none"> <li>• Runway 18 / 36 CLOSED December 1 to April 1.</li> <li>•  Irregularly.</li> </ul>		<p><b>STAMP LOCATION</b></p>  <p>Yellow Box near the Fuel Pumps.</p>

**ADDRESS** 805 Bliven Rd, Edgerton, WI 53534





COMMUNICATION	NAVIGATION	SERVICES
CTAF . . . . . 122.9 CLNC DEL . . . . . (630) 906-8921	<b>Elevation . . . . 944'</b> <b>TPA . . . . . 1944'</b>  <b>VOR to Field</b>	<b>FUEL NONE</b> Airport Manager (608) 547-4645
<ul style="list-style-type: none"> <li>• RUNWAY 24 RIGHT TRAFFIC.</li> <li>• 2550' x 35' gravel on top of turf.</li> <li>• Tall bluffs and trees on both sides of airport.</li> <li>• </li> </ul>		<b>STAMP LOCATION</b>  For stamp location check <a href="http://wisconsin.gov/FlyWI">wisconsin.gov/FlyWI</a>
<b>ADDRESS</b> 1728 WI-82 Elroy, WI 53929		







COMMUNICATION	NAVIGATION	SERVICES
CTAF . . . . . 123.0 AWOS-3P/T . . .124.175 (920) 854-5559 APP/DEP . . . . 120.3 CLNC DEL . . . . . (920) 431-5741 (GRB) (651) 463-5588 (ZMP)	<b>Elevation . . . . 763'</b> <b>TPA . . . . . 1763'</b>  <b>VOR to Field</b> 109.6 MNM 098° / 19.7 NM	<b>FUEL 100LL,</b> <b>24 HR Self-Serve</b> Airport Manager (920) 868-1714 Bicycles and courtesy car available
<ul style="list-style-type: none"> <li>Runway 1 / 19 slopes immediately down to south – cannot see one end from the other.</li> <li> See FAA Chart Supplement for details.</li> </ul>	<b>STAMP LOCATION</b>  Friends of the Airport Building 	
<b>ADDRESS</b> 9665 Maple Grove Rd, Fish Creek, WI 54212		





COMMUNICATION	NAVIGATION	SERVICES
CTAF . . . . . 123.05 ASOS . . . . . 134.0 (920) 922-4444 APP/DEP . . . . . 127.0 RCO . . . . . 122.5 CLNC DEL . . . . . (630) 906-8921	<p><b>Elevation . . . . 808'</b>  <b>TPA . . . . . 1808'</b></p> <p><b>VOR to Field</b>                      116.75 OSH 165° / 13.5 NM</p>	<p><b>FUEL 100LL, Jet A1</b>                      Fond du Lac Skyport                      (920) 922-6000                      Airport Manager                      (920) 926-0653                      For Service After                      Hours Call FBO</p>
<ul style="list-style-type: none"> <li>• RUNWAYS 9 and 18 RIGHT TRAFFIC.</li> <li>• </li> </ul>		<p><b>STAMP LOCATION</b></p> <p> FBO                      Front Desk:                      Check                      FBO Hours</p>
<p><b>ADDRESS</b> 260 S Rolling Meadows Dr, Fond du Lac, WI 54937</p>		



COMMUNICATION	NAVIGATION	SERVICES
CTAF . . . . . 122.9 APP/DEP . . . . 120.1 CLNC DEL . . . . . (608) 249-8240 (MSN) (630) 906-8921 (ZAU)	<p><b>Elevation . . . . 800'</b>  <b>TPA . . . . . 1800'</b></p> <p><b>VOR to Field</b>                      116.4 BAE 247°/25.2 NM</p>	<p><b>FUEL 100LL, Jet A,</b>  <b>24 HR Self-Serve</b></p> <p>Airport Manager                      (920) 563-7760</p>
<ul style="list-style-type: none"> <li>Runway 3 / 21 departure climb to 1400' MSL before turning east.</li> <li></li> </ul>	 	<p><b>STAMP LOCATION</b></p>  <p>On a post near the fuel tanks</p>
<p><b>ADDRESS</b> N3377 Co Hwy K, Jefferson, WI 53549</p>		






COMMUNICATION	NAVIGATION	SERVICES
CTAF . . . . . 122.9 CLNC DEL . . . . . (630)906-8921	<p><b>Elevation . . . . 790'</b>  <b>TPA . . . . . 1790'</b></p> <p><b>VOR to Field</b></p>	<p><b>FUEL 100LL, UL94</b>                      Guntly                      Aircraft Repair                      (262) 895-2948</p>
<ul style="list-style-type: none"> <li>• Runways 18 and 19 ground drop off rapidly at south runway end.</li> <li>• Runway 18/36 rough and rolling terrain.</li> <li>• </li> </ul>		<p><b>STAMP LOCATION</b></p>  <p>Northeast hangar adjacent to the runway</p>




**ADDRESS** 22031 W 6 Mile Rd, Franksville, WI 53126






COMMUNICATION	NAVIGATION	SERVICES
CTAF . . . . . 122.9 APP/DEP . . . . .135.25 CLNC DEL . . . . . (630) 906-8921	<p><b>Elevation . . . . 979'</b>  <b>TPA . . . . . 1979'</b></p> <p><b>VOR to Field</b>                      117.0 DLL 354°/24.6 NM</p>	<p><b>FUEL 100LL</b>  <b>24 HR Self-Serve</b>                      Airport Manager                      (608) 339-3919</p>
<ul style="list-style-type: none"> <li>Runway 8 / 26 CLOSED December 1 to April 1.</li> <li>Aircraft departing Runway 15 requested turn to a heading of 180° after takeoff.</li> <li></li> </ul>		<p><b>STAMP LOCATION</b></p> <p> Terminal Welcome Building – 24/7 Access</p> <p></p>
<p><b>ADDRESS</b> 2016 11th Ave, Friendship, WI 53934</p>		



COMMUNICATION	NAVIGATION	SERVICES
CTAF . . . . . 122.9 APP/DEP . . . . . 121.05 CLNC DEL . . . (651) 463-5588	<p><b>Elevation . . . . 927'</b>  <b>TPA . . . . . 1927'</b></p> <p><b>VOR to Field</b>                      DME 109.4 RZN                      264°/ 12.2 NM</p>	<p><b>FUEL NONE</b>                      Village Office                      (715) 463-2405                      Airport Manager                      (715) 338-1520</p>
<ul style="list-style-type: none"> <li>Runway 12/30 has cracks and vegetation in pavement.</li> <li>Runway 5/23 CLOSED November 1 to April 15.</li> <li></li> </ul>	<p><b>STAMP LOCATION</b>                      Terminal</p>  	

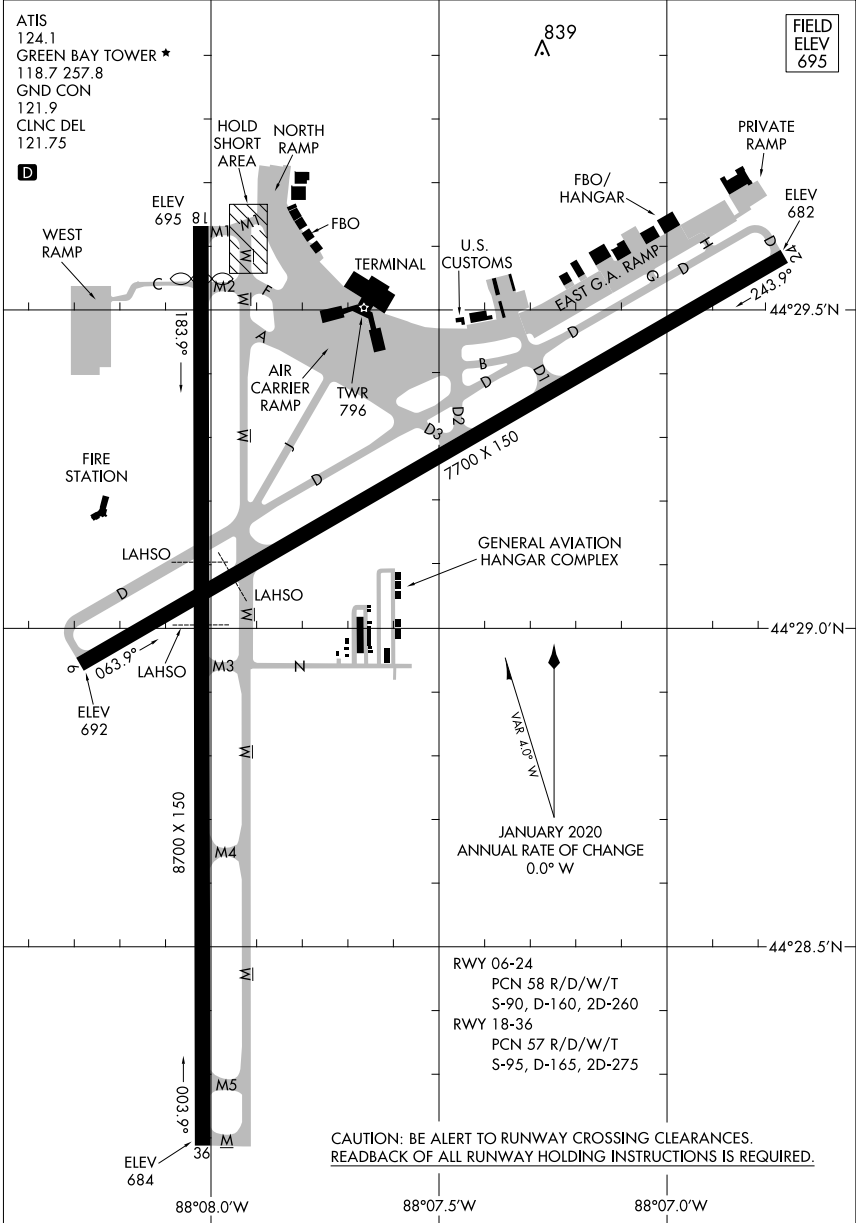
**ADDRESS** 13284 Co Rd D, Grantsburg, WI 54840



COMMUNICATION	NAVIGATION	SERVICES
TWR/CTAF . . . .118.7 GND CON . . . .121.9 ATIS (ASOS) . . .124.1 (920) 494-7140 CLNC DEL . . . .121.75 (651) 463-5588 APP . . . . .119.4 DEP . . . . .126.55 RCO . . . . .122.2	<b>Elevation . . . . 695'</b> <b>TPA . . . . . 1695'</b>  <b>VOR to Field</b> 115.5 GRB 146° / 5 NM	<b>FUEL 100LL, Jet A</b> Executive Air (920) 498-4880 Jet Air Services (920) 494-2669 Airport Safety Department (24 HR) (920) 498-4820
<ul style="list-style-type: none"> <li>• CLASS C 1130-0530Z, other times CLASS E.</li> <li>• RIGHT TRAFFIC RUNWAY 18 when ATCT is closed.</li> <li>• Avoid overflight of noise sensitive areas north and east of airport during night time.</li> <li>• For ATC telephone numbers see page 7.</li> </ul>	<b>STAMP LOCATION</b>  FBO: Stamps located at both Jet Air and Executive Air	
<b>ADDRESS</b> 2077 Airport Dr, Green Bay, WI 54313		

## AIRPORT DIAGRAM

AL-873 (FAA) GREEN BAY/AUSTIN STRAUBEL INTL (GRB) GREEN BAY, WISCONSIN






EC-3, 18 MAY 2023 to 15 JUN 2023

EC-3, 18 MAY 2023 to 15 JUN 2023

## AIRPORT DIAGRAM

GREEN BAY, WISCONSIN  
GREEN BAY/AUSTIN STRAUBEL INTL (GRB)

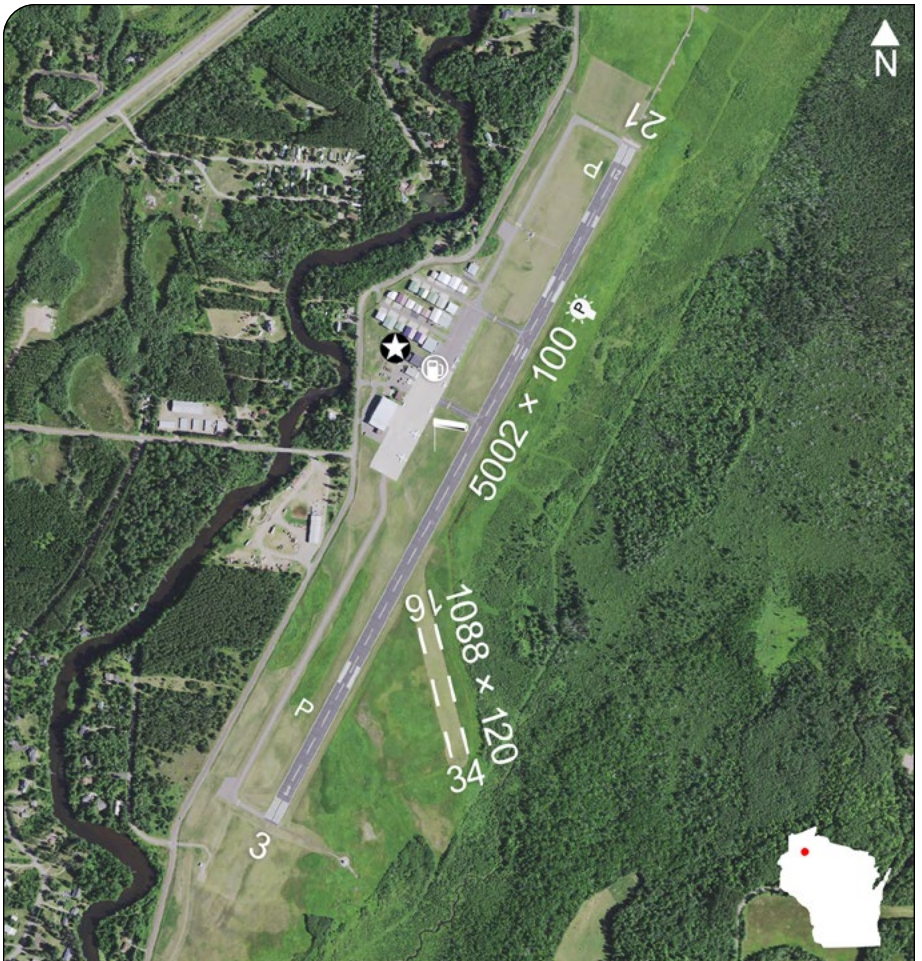




COMMUNICATION	NAVIGATION	SERVICES
TWR/CTAF . . . 123.0 APP/DEP . . . . 125.35 CLNC DEL . . . . . (630) 906-8921	<p><b>Elevation . . . 1070'</b>  <b>TPA . . . . . 2070'</b></p> <p><b>VOR to Field</b>                      116.4 BAE 340°/14.7 NM</p>	<p><b>FUEL 100LL, MOGAS, JET A+</b>  <b>24 HR Self-Serve</b>                      Airport Manager                      (262) 673-8225</p>
<ul style="list-style-type: none"> <li>Runway 18 downhill slope.</li> <li>Ultralights and gliders fly right traffic all runways at 1570' MSL TPA.</li> </ul> 		<p><b>STAMP LOCATION</b>                      Terminal:                      Lobby</p>  

**ADDRESS** 4200 Co Hwy U, Hartford, WI 53027

43° 21'N – 88° 23'W



**Hartford (HXF)**



COMMUNICATION	NAVIGATION	SERVICES
CTAF . . . . . 122.8 ASOS . . . . . 118.4 (715) 634-6138 APP/DEP . . . . 126.45 CLNC DEL . . . . . (651) 463-5588	<b>Elevation . . . 1216'</b> <b>TPA . . . . . 2216'</b>  <b>VOR to Field</b> DME 113.4 HYR ON FIELD	<b>FUEL 100LL, Jet A</b> L & L Aviation (715) 634-4624
<ul style="list-style-type: none"> <li>Runway 16/34 CLOSED December 1 to April 15.</li> <li> See FAA Chart Supplement for details.</li> </ul>		<b>STAMP LOCATION</b>  Terminal: Check Hours

**ADDRESS** 10930 N Airport Rd, Hayward, WI 54843



COMMUNICATION	NAVIGATION	SERVICES
CTAF . . . . . 122.9 CLNC DEL . . . . . (651) 463-5588	<b>Elevation . . . . 876'</b> <b>TPA . . . . . 1876'</b>  <b>VOR to Field</b>	<b>FUEL NONE</b> Airport Manager (715) 412-1691
<ul style="list-style-type: none"> <li>• Airport CLOSED to wheeled aircraft when runways covered with snow or ice.</li> <li>• </li> </ul>		<b>STAMP LOCATION</b>  FBO Terminal




**ADDRESS** N5230 County Hwy E, Ogdensburg, WI 54962

44° 30'N – 89° 02'W

**Iola (68C)**


70



COMMUNICATION	NAVIGATION	SERVICES
CTAF . . . . . 122.9 CLNC DEL . . . . . (651) 463-5588	<b>Elevation . . . 1143'</b> <b>TPA . . . . . 2143'</b>  <b>VOR to Field</b>	<b>FUEL NONE</b> Airport Manager (715) 372-4848
<ul style="list-style-type: none"> <li>• Call for winter runway conditions.</li> <li>• Pilot activated runway lights, low intensity 5 clicks in 5 seconds.</li> <li>• </li> </ul>		<b>STAMP LOCATION</b>  In Mailbox 
<b>ADDRESS</b> 69205 Airport Rd, Iron River, WI 54847		





COMMUNICATION	NAVIGATION	SERVICES
TWR/CTAF . . . .118.8 GND CON . . . .121.65 ATIS (AWOS-3) 128.25 (608) 758-1723 CLNC DEL . . . .121.65 APP/DEP . . . .121.0	<b>Elevation . . . . 808'</b> <b>TPA . . . . . 1808'</b>  <b>VOR to Field</b> 114.3 JVL 034° / 4.7 NM	<b>FUEL 100LL, Jet A</b> Revv Aviation (608) 758-1037 Airport Manager (608) 757-5768 After Hours Emergency (608) 743-2489
<ul style="list-style-type: none"> <li>• CLASS D 1200-0300Z other times CLASS G</li> <li>• Runways 36 and 32 approach ends are closely aligned. Verify correct runway and compass heading prior to departure.</li> <li>• Light sport aircraft with cruise speed 60 MPH or less enter traffic pattern at 500' AGL.</li> <li>• For ATC telephone numbers see page 7.</li> </ul>		<b>STAMP LOCATION</b>  Terminal pilot lounge – available 24/7
<b>ADDRESS</b> 1716 W Airport Rd, Janesville, WI 53546		

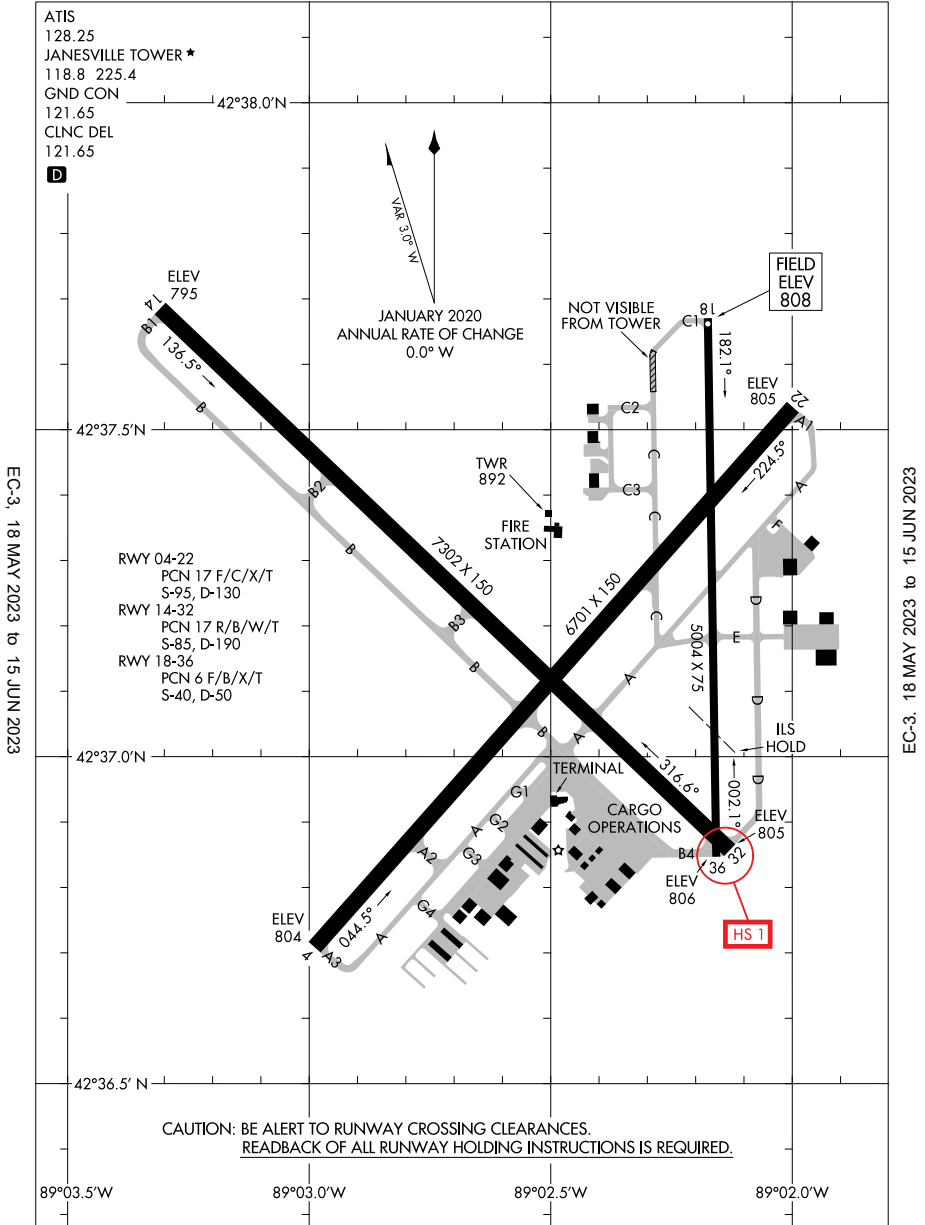
21280

AIRPORT DIAGRAM

AL-938 (FAA)

SOUTHERN WISCONSIN RGNL (JVL)

JANESVILLE, WISCONSIN







AIRPORT DIAGRAM

21280


JANESVILLE, WISCONSIN

SOUTHERN WISCONSIN RGNL (JVL)



COMMUNICATION	NAVIGATION	SERVICES
CTAF . . . . . 122.7 AWOS-3 . . . . 120.825 (920) 386-5682 APP/DEP . . . . 119.15 CLNC DEL . . . . . (608) 249-8240 (MSN) (630) 906-8921 (ZAU)	<b>Elevation . . . . 934'</b> <b>TPA . . . . . 1934'</b>  <b>VOR to Field</b> 116.4 BAE 313°/26 NM	<b>FUEL 100LL, Jet A</b> Beaver Aviation, Inc. (920) 386-2636 WI Aviation Inc. Juneau (920) 386-2402
<ul style="list-style-type: none"> <li></li> </ul> <div style="text-align: right;">   </div>		<b>STAMP LOCATION</b>  FBO Front Desk – Check FBO Hours
<b>ADDRESS</b> N6491 WI-26, Juneau, WI 53039		




COMMUNICATION	NAVIGATION	SERVICES
TWR/CTAF . . . .118.6 GND CON . . . .121.875 ATIS (ASOS) . . .127.175 (262) 652-7730 CLNC DEL . . . .121.875 APP/DEP . . . .135.875	<p><b>Elevation . . . . 742'</b>  <b>TPA . . . . . 1742'</b></p> <p><b>VOR to Field</b>                      DME 109.2 ENW ON FIELD                      113.0 OBK 005° / 22.5 NM</p>	<p><b>FUEL 100LL, Jet A</b>                      AVP Kenosha Aviation                      (262) 605-0474                      Stein's Aircraft Services                      (262) 597-1087                      Airport Manager                      (262) 653-4161</p>
<ul style="list-style-type: none"> <li>• 7R and 25R RIGHT TRAFFIC WHEN TOWER CLOSED.</li> <li>• CLASS D 1300 - 0300Z, other times CLASS E. Runway 7R / 25L CLOSED to jet aircraft and aircraft weighing more than 12,500 lbs. when Runway 7L / 25R is open.</li> <li>• For ATC telephone numbers see page 7.</li> </ul>		<p><b>STAMP LOCATION</b></p>  <p>Terminal: Lobby Counter</p>

**ADDRESS** 9900 52nd St, Kenosha, WI 53144









COMMUNICATION	NAVIGATION	SERVICES
<p>TWR/CTAF . . . .118.45                      GND CON . . . .121.8                      ATIS (ASOS) . . .124.95                      (608) 781-9067                      APP/DEP . . . . 128.6                      RCO . . . . . 122.6                      CLNC DEL . . . . .                      (651) 463-5588</p>	<p><b>Elevation . . . . 655'</b>  <b>TPA . . . . . 1655'</b></p> <p><b>VOR to Field</b>                      DME 108.4 LSE ON FIELD</p>	<p><b>FUEL 100LL, Jet A</b>                      Colgan Air Services                      (608) 783-8359                      Airport Operations                      (608) 790-0233</p>
<ul style="list-style-type: none"> <li>• Runways 4 and 36 closely aligned, hot spot WRONG RUNWAY / INCURSION RISK.</li> <li>• CLASS D 1200 - 0300Z, other times CLASS E.</li> <li>• For ATC telephone numbers see page 7.</li> </ul>		<p><b>STAMP LOCATION</b></p> <p> FBO Terminal:                      Colgan Air Service –                      Check Hours for Availability</p>

**ADDRESS** GA Ramp: 2709 Fanta Reed Rd, La Crosse, WI 54603

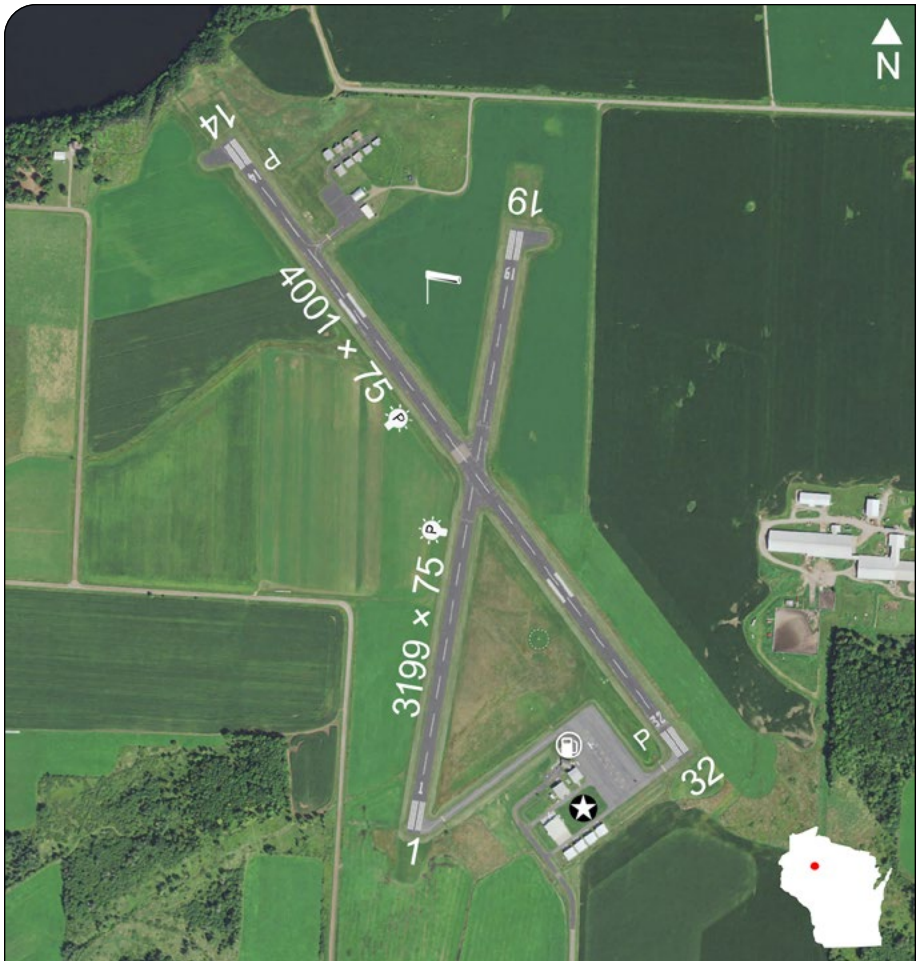






COMMUNICATION	NAVIGATION	SERVICES
CTAF . . . . . 122.9 AWOS-3P/T . . . 119.375 (715) 747-5519 APP/DEP . . . . 133.55 CLNC DEL . . . . . (651) 463-5588	<p><b>Elevation . . . . 649'</b>  <b>TPA . . . . . 1649'</b></p> <p><b>VOR to Field</b>                      108.8 IWD 300° / 30.3 NM</p>	<p><b>FUEL NONE</b>                      Airport Manager                      (612) 685-0445</p>
<ul style="list-style-type: none"> <li></li> </ul>		<p><b>STAMP LOCATION</b>                      Terminal</p>   



**ADDRESS** 777 Big Bay Rd, La Pointe, WI 54850







COMMUNICATION	NAVIGATION	SERVICES
CTAF . . . . . 122.8 AWOS-3 . . . . .118.125 (715) 532-2665 RCO . . . . . 122.3 APP/DEP . . . . .133.65 CLNC DEL . . . . . (651) 463-5588	<p><b>Elevation ... 1240'</b>  <b>TPA ..... 2240'</b></p> <p><b>VOR to Field</b></p>	<p><b>FUEL 100LL Jet A,</b>  <b>24 HR Self-Serve</b>                      Pedersen Aircraft                      (715) 532-6276                      Airport Manager                      (715) 609-1300</p>
<ul style="list-style-type: none"> <li>  May to September.                             </li> </ul>		<p><b>STAMP LOCATION</b>                      Terminal</p> 
<p><b>ADDRESS</b> N5602 Flambeau Dr, Tony, WI 54563</p>		





COMMUNICATION	NAVIGATION	SERVICES
CTAF . . . . . 122.8 APP/DEP . . . . .135.875 CLNC DEL . . . . . (630) 906-8921	<p><b>Elevation . . . . 835'</b>  <b>TPA . . . . . 1835'</b></p> <p><b>VOR to Field</b>                      113.0 OBK 323°/30.6 NM</p>	<p><b>FUEL NONE</b>                      Airport Manager                      (262) 249-4738</p>
<ul style="list-style-type: none"> <li>• RUNWAY 5 RIGHT TRAFFIC.</li> <li>• Airport CLOSED December 1 to April 5.</li> <li>• Ultralight operations prohibited.</li> <li>• For noise abatement use Runway 23.</li> <li>• </li> </ul>		<p><b>STAMP LOCATION</b></p> <p> Grounds Maintenance Building on shelf to left.                      Open 6:30 a.m to 3 p.m.</p>
<p><b>ADDRESS</b> Grand Geneva Way, Lake Geneva, WI 53147</p>		





COMMUNICATION	NAVIGATION	SERVICES
CTAF . . . . . 122.8 CLNC DEL . . . . . (630)906-8921	<b>Elevation . . . 1016'</b> <b>TPA . . . . . 2016'</b>  <b>VOR to Field</b> 115.8 DBQ 359° / 22.9 NM	<b>FUEL 100LL</b> <b>24 HR Self-Serve</b> Airport Manager (608) 723-7543 or (608) 778-3779
<ul style="list-style-type: none"> <li>Occasional people / vehicles crossing runway. 35' powerline parallel and west of runway.</li> <li></li> </ul>		<b>STAMP LOCATION</b>  Pilot Lounge

**ADDRESS** 7670 US-61, Lancaster, WI 53813






COMMUNICATION	NAVIGATION	SERVICES
CTAF . . . . . 122.8 AWOS-3 . . . . . 119.525 (715) 547-6313 APP/DEP . . . . . 133.65 CLNC DEL . . . . . (651) 463-5588	<p><b>Elevation . . . 1706'</b>  <b>TPA . . . . . 2706'</b></p> <p><b>VOR to Field</b>                      109.2 RHI 016° / 32.9 NM</p>	<p><b>FUEL 100LL, MOGAS,</b>  <b>24 HR Self-Serve</b></p> <p>Airport Manager                      (715) 547-3337</p>
<ul style="list-style-type: none"> <li>Runway 5 / 23 CLOSED November 15 to April 15.</li> <li> Thursday to Monday.</li> </ul>		<p><b>STAMP LOCATION</b></p> <p> Terminal: On Display Case</p>
<p><b>ADDRESS</b> 4105 Airport Rd, Land O' Lakes, WI 54540</p>		







COMMUNICATION	NAVIGATION	SERVICES
CTAF . . . pending	<p><b>Elevation . . . 1120'</b>  <b>TPA . . . . . 2120'</b></p>	<p><b>FUEL None</b>                      Airport Manager                      (608) 623-2133</p>
<ul style="list-style-type: none"> <li>• RUNWAY 36 RIGHT TRAFFIC</li> <li>• Please check <a href="https://wisconsin.gov/Pages/travel/air/airport-info/arptdir-city.aspx">https://wisconsin.gov/Pages/travel/air/airport-info/arptdir-city.aspx</a> for more details, which will be updated as this airport moves through FAA approvals.</li> <li>• </li> </ul>	<p><b>VOR to Field</b></p>	<p><b>STAMP LOCATION</b></p> 

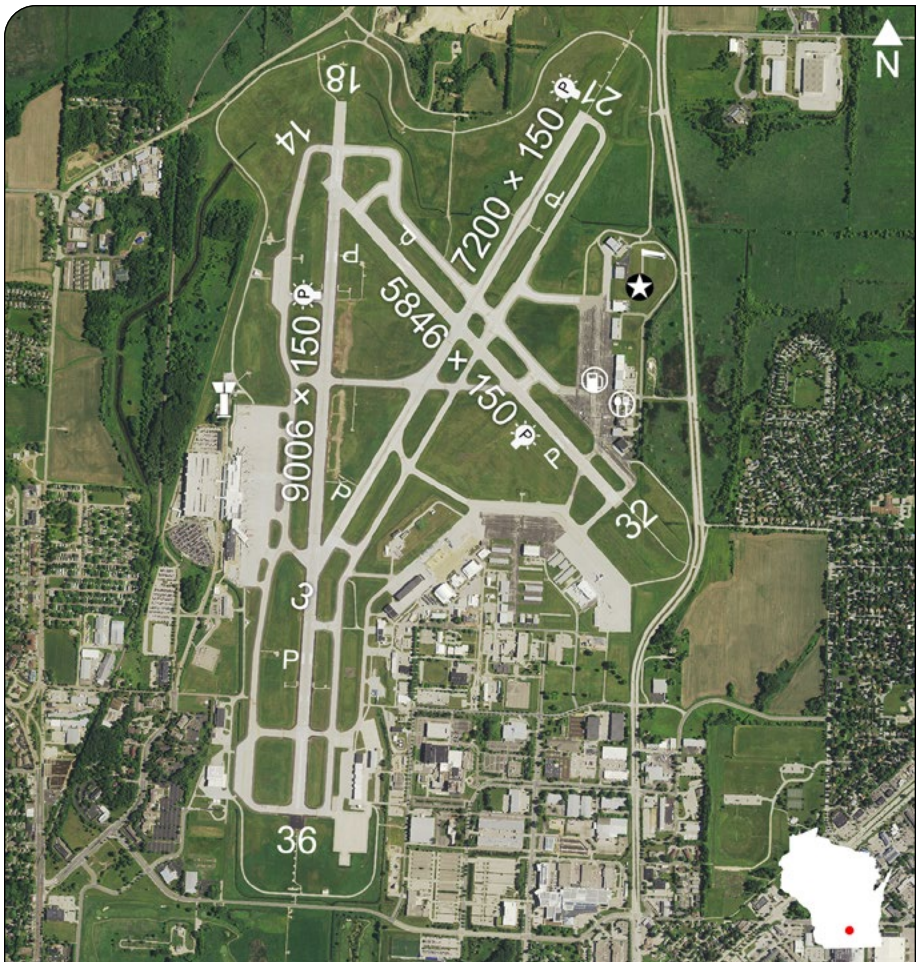
**ADDRESS** 1086 Enloe Rd, Rewey, WI 53580




COMMUNICATION	NAVIGATION	SERVICES
CTAF . . . . . 123.0 ASOS . . . . . 119.425 (608) 583-2576 APP/DEP . . . . 135.45 RCO . . . . . 122.3 CLNC DEL . . . . . (608) 249-8240 (MSN) (630) 906-8921 (ZAU)	<p><b>Elevation . . . . .717'</b>  <b>TPA . . . . . 1717'</b></p> <p><b>VOR to Field</b>                      DME 116.05 LNR                      202° / 5.4 NM</p>	<p><b>FUEL 100LL, Jet A+,                      24 HR Self-Serve</b></p> <p>Airport Manager                      (608) 583-2600</p>
<ul style="list-style-type: none"> <li> Monday to Friday.</li> </ul>		<p><b>STAMP LOCATION</b></p> <p> Terminal: Lobby</p>
<p><b>ADDRESS</b> E2525 Co Hwy JJ, Spring Green, WI 53588</p>		



COMMUNICATION	NAVIGATION	SERVICES
CTAF . . . . . 122.7 APP/DEP . . . . 120.1 CLNC DEL . . . . . (608) 249-8240 (MSN) (630) 906-8921 (ZAU)	<p><b>Elevation . . . . 920'</b>  <b>TPA . . . . . 1920'</b></p> <p><b>VOR to Field</b>                      108.6 MSN 106° / 7.2 NM</p>	<p><b>FUEL NONE</b>                      Blackhawk Airfield, Inc.                      (608) 274-2643                      Airport Manager                      (608) 334-4932</p>
<ul style="list-style-type: none"> <li>• RUNWAYS 4 and 27 RIGHT TRAFFIC.</li> <li>• Runway 9: avoid overflight of farm 3 / 4 NM east.</li> <li>• </li> </ul>		<p><b>STAMP LOCATION</b></p> <p> Mailbox near the door to the old FBO building.</p> <p> </p>
<p><b>ADDRESS</b> 4677 Kennedy Rd, Cottage Grove, WI 53527</p>		



COMMUNICATION	NAVIGATION	SERVICES
TWR/CTAF . . . .119.3 GND CON . . . .121.9 ATIS (ASOS) . . .124.65 (608) 249-0615 CLNC DEL . . . .121.625 APP/DEP . . . . 120.1E . . . . .135.45W RCO . . . . . 122.6	<b>Elevation . . . . 887'</b> <b>TPA . . . . . 1887'</b>  <b>VOR to Field</b> 108.6 MSN ON FIELD	<b>FUEL 100LL, Jet A</b> Wisconsin Aviation (608) 268-5000 (Open 24 HR) Airport Manager (608) 246-3380
<ul style="list-style-type: none"> <li>Runways 14 and 18 closely aligned, verify runway and compass heading.</li> <li>CLASS C 1200-0500Z, other times CLASS E.</li> <li>Noise abatement in effect. No GA access/parking on west ramp.</li> <li>For ATC telephone numbers see page 7.</li> </ul>	<b>STAMP LOCATION</b>  FBO Terminal: Wisconsin Aviation – Open 24/7	
<b>ADDRESS</b> GA Ramp: 3606 Corben Ct, Madison, WI 53704		



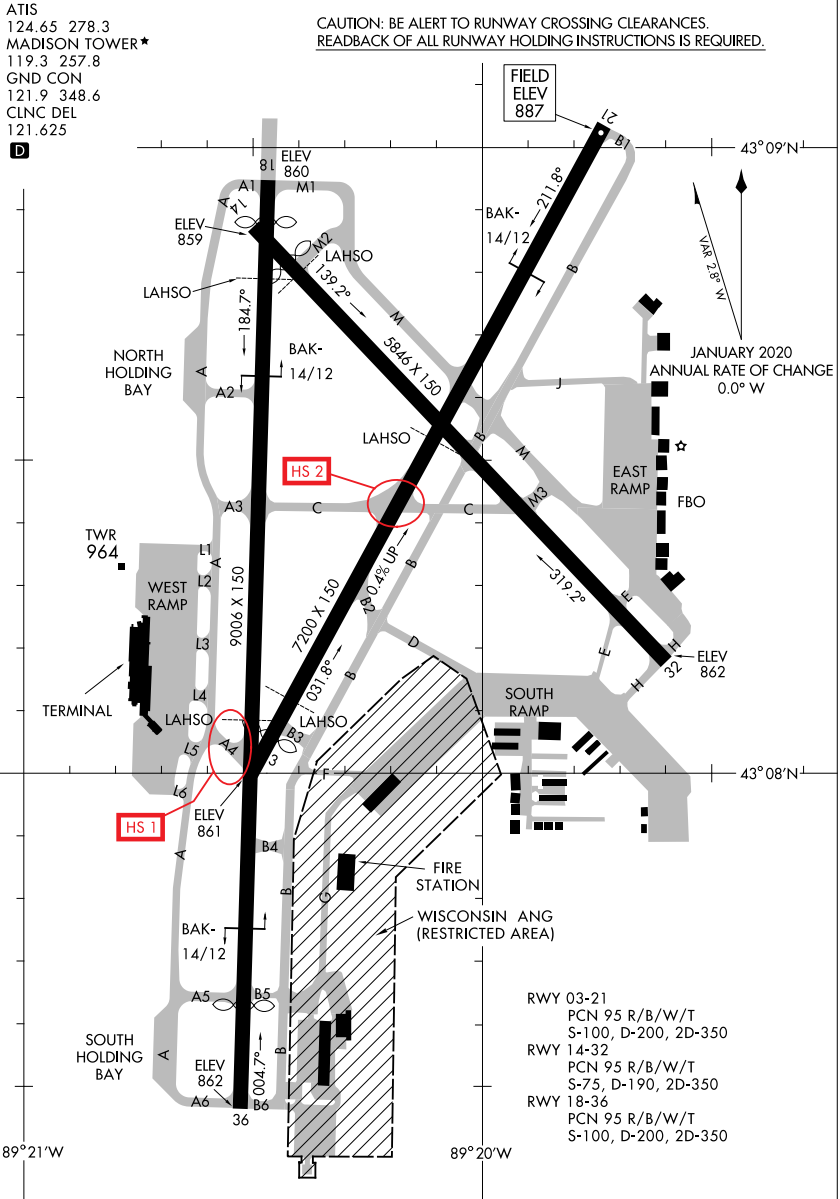
# 88 Dane County Regional Airport – Truax Field Diagram

21336

## AIRPORT DIAGRAM

DANE COUNTY RGNL/TRUAX FLD (MSN)  
MADISON, WISCONSIN

AL-245 (FAA)





EC-3, 18 MAY 2023 to 15 JUN 2023

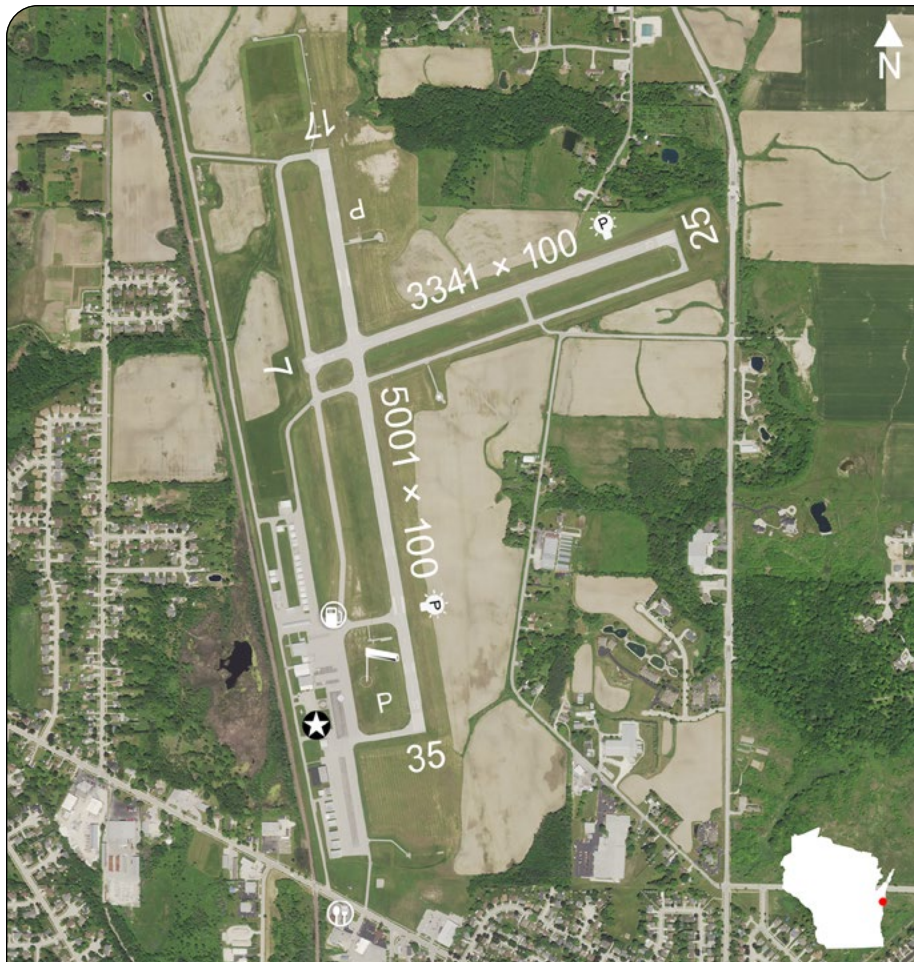
EC-3, 18 MAY 2023 to 15 JUN 2023




**AIRPORT DIAGRAM**  
21336

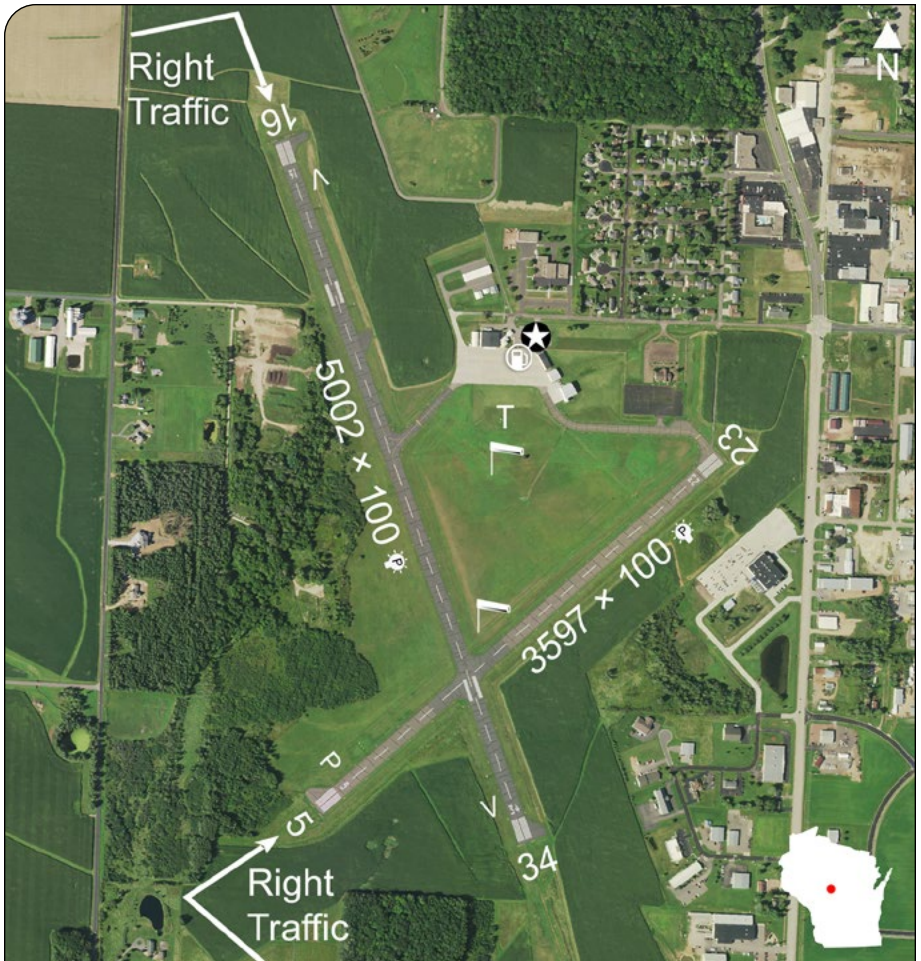
MADISON, WISCONSIN  
DANE COUNTY RGNL/TRUAX FLD (MSN)







COMMUNICATION	NAVIGATION	SERVICES
CTAF . . . . . 122.8 AWOS-3P/T . . . 118.175 (715) 543-2004 APP/DEP . . . . . 133.65 CLNC DEL . . . . . (651) 463-5588	<p><b>Elevation . . . 1610'</b>  <b>TPA . . . . . 2610'</b></p> <p><b>VOR to Field</b>                      109.2 RHI 327° / 34.2 NM</p>	<p><b>FUEL 100LL</b>  <b>24 HR Self-Serve</b>                      Manitowish Waters                      Airport                      (715) 904-0502                      Airframe Repairs                      On Call (262) 994-6706.</p>
<ul style="list-style-type: none"> <li>• Runway 4 / 22 CLOSED in winter.</li> <li>•  See FAA Chart Supplement for details.</li> </ul>		<p><b>STAMP LOCATION</b>                      Terminal</p> 
<p><b>ADDRESS</b> 5694 Airport Rd, Manitowish Waters, WI 54545</p>		







COMMUNICATION	NAVIGATION	SERVICES
CTAF . . . . . 122.8 AWOS-3P/T . . 123.775 (920) 682-1164 APP/DEP . . . . 120.2	<p><b>Elevation . . . . .651'</b>  <b>TPA . . . . . 1651'</b></p> <p><b>VOR to Field</b>                      DME 111.0 MTW ON FIELD                      NDB 362 MT 170°/4.4 NM</p>	<p><b>FUEL 100LL,</b>  <b>Jet A+, MOGAS</b>  <b>24 HR Self-Serve</b>                      Airport Manager                      (920) 682-7083</p>
<ul style="list-style-type: none"> <li> Monday to Friday.</li> </ul>		<p><b>STAMP LOCATION</b></p> <p> FBO                      Terminal:                      Pilot Lounge –                      Check FBO                      Hours</p> <p></p>
<p><b>ADDRESS</b> 1815 Freedom Way, Manitowoc, WI 54220</p>		





COMMUNICATION	NAVIGATION	SERVICES
CTAF . . . . . 123.0 ASOS . . . . . 121.575 (715) 384-3046 APP/DEP . . . . 124.4 RCO . . . . . 122.5 CLNC DEL . . . . . (651) 463-5588	<p><b>Elevation . . . 1278'</b>  <b>TPA . . . . . 2278'</b></p> <p><b>VOR to Field</b></p>	<p><b>FUEL</b> 100LL, Jet A,                      24 HR Self-Serve                      Duffy's Aircraft                      Sales and Leasing                      (715) 387-2211                      After Hours Service                      (715) 743-6634</p>
<ul style="list-style-type: none"> <li>• RUNWAYS 5 and 16 RIGHT TRAFFIC.</li> <li>• Runway 34 climb to 2000' MSL before right turn.</li> <li>•  Monday to Friday.</li> </ul>		<p><b>STAMP LOCATION</b>                      Terminal</p>   
<p><b>ADDRESS</b> 400 West 29th Street, Marshfield, WI 54449</p>		






COMMUNICATION	NAVIGATION	SERVICES
CTAF . . . . . 122.8 AWOS-3 . . . . . 119.025 (715) 678-6030 APP/DEP . . . . . 124.4 CLNC DEL . . . . . (651) 463-5588	<p><b>Elevation . . . 1478'</b>  <b>TPA . . . . . 2478'</b></p> <p><b>VOR to Field</b></p>	<p><b>FUEL 100LL, Jet A+,                      24 HR Self-Serve</b></p> <p>Airport Manager                      (715) 678-2152</p> <p>After Hours Service                      (715) 560-0568</p>
<ul style="list-style-type: none"> <li>Runway 34 climb 1000' AGL prior to turning left.</li> <li></li> </ul>	 	<p><b>STAMP LOCATION</b>                      Terminal</p> 
<p><b>ADDRESS</b> W5125 Apple Ave, Medford, WI 54451</p>		



COMMUNICATION	NAVIGATION	SERVICES
CTAF . . . . . 122.7 AWOS-3 . . . . . 118.025 (715) 235-5342 APP/DEP . . . . 125.3 CLNC DEL . . . . . (651) 463-5588	<b>Elevation . . . . 895'</b> <b>TPA . . . . . 1895'</b>  <b>VOR to Field</b> 113.65 EAU 265° / 16.6 NM	<b>FUEL 100LL, Jet A,</b> <b>24 HR Self-Serve</b> Gibson Aviation (715) 231-1836 Airport Manager (715) 220-6549
<ul style="list-style-type: none"> <li>Noise sensitive area west of airport.</li> <li> Monday to Friday.</li> </ul>		<b>STAMP LOCATION</b> Terminal

**ADDRESS** 1390 Indianhead Dr E, Menomonie, WI 54751

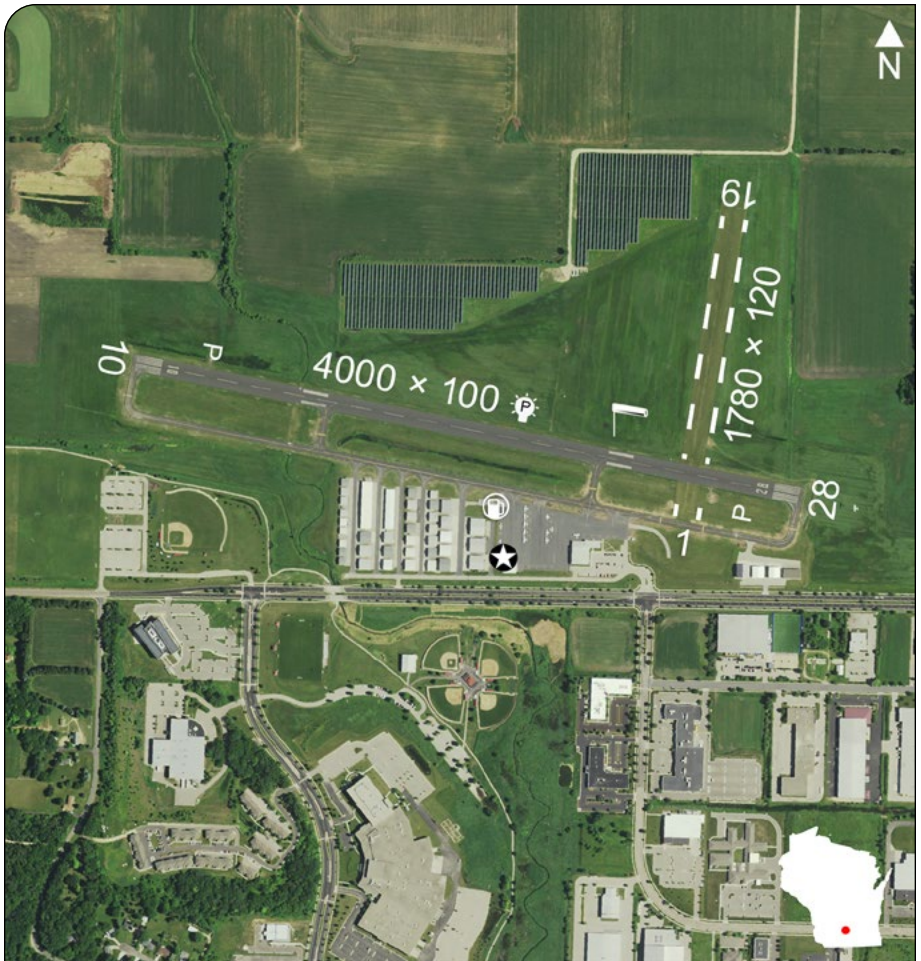





COMMUNICATION	NAVIGATION	SERVICES
CTAF . . . . . 122.8 AWOS-3 . . . . . 119.925 (715) 539-8422 APP/DEP . . . . . 124.4 CLNC DEL . . . . . (651) 463-5588	<p><b>Elevation . . . 1318'</b></p> <p><b>TPA . . . . . 2318'</b></p> <p><b>VOR to Field</b></p>	<p><b>FUEL 100LL, Jet A,</b>  <b>24 HR Self-Serve</b></p> <p>Airport Manager                      (715) 536-2024</p>
<ul style="list-style-type: none"> <li> Monday to Friday.</li> </ul>		<p><b>STAMP LOCATION</b></p> <p>FBO</p>  

**ADDRESS** N2241 Airport Rd, Merrill, WI 54452

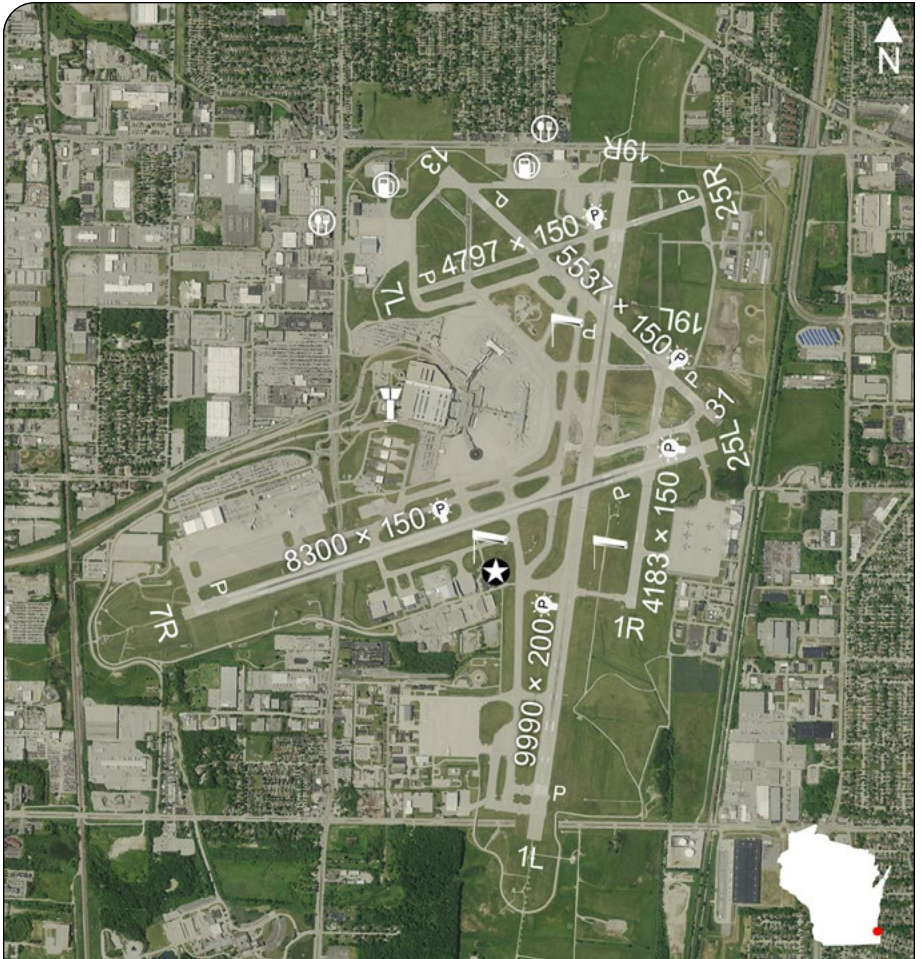
45° 12'N – 89° 43'W




**Merrill (RRL)**



COMMUNICATION	NAVIGATION	SERVICES
CTAF . . . . . 123.0 AWOS-3 . . . . .118.675 (608) 833-1686 APP/DEP . . . . .135.45 CLNC DEL . . . . . (608) 249-8240 (MSN) (630) 906-8921 (ZAU)	<p><b>Elevation . . . . 928'</b>  <b>TPA . . . . . 1928'</b></p> <p><b>VOR to Field</b>                      108.6 MSN 255° / 8.6 NM</p>	<p><b>FUEL 100LL, Jet A,</b>  <b>24 HR Self-Serve</b></p> <p>Full service available during attended hours                      Morey Airplane Co.                      (608) 836-1711</p>
<ul style="list-style-type: none"> <li>• Avoid noise sensitive area 1 mile southwest, see city or airport website for details.</li> <li>• Runway 1 / 19 CLOSED November 1 to April 30</li> <li>• </li> </ul>		<p><b>STAMP LOCATION</b>                      Terminal</p>  
<p><b>ADDRESS</b> 8300 Airport Rd, Middleton, WI 53562</p>		





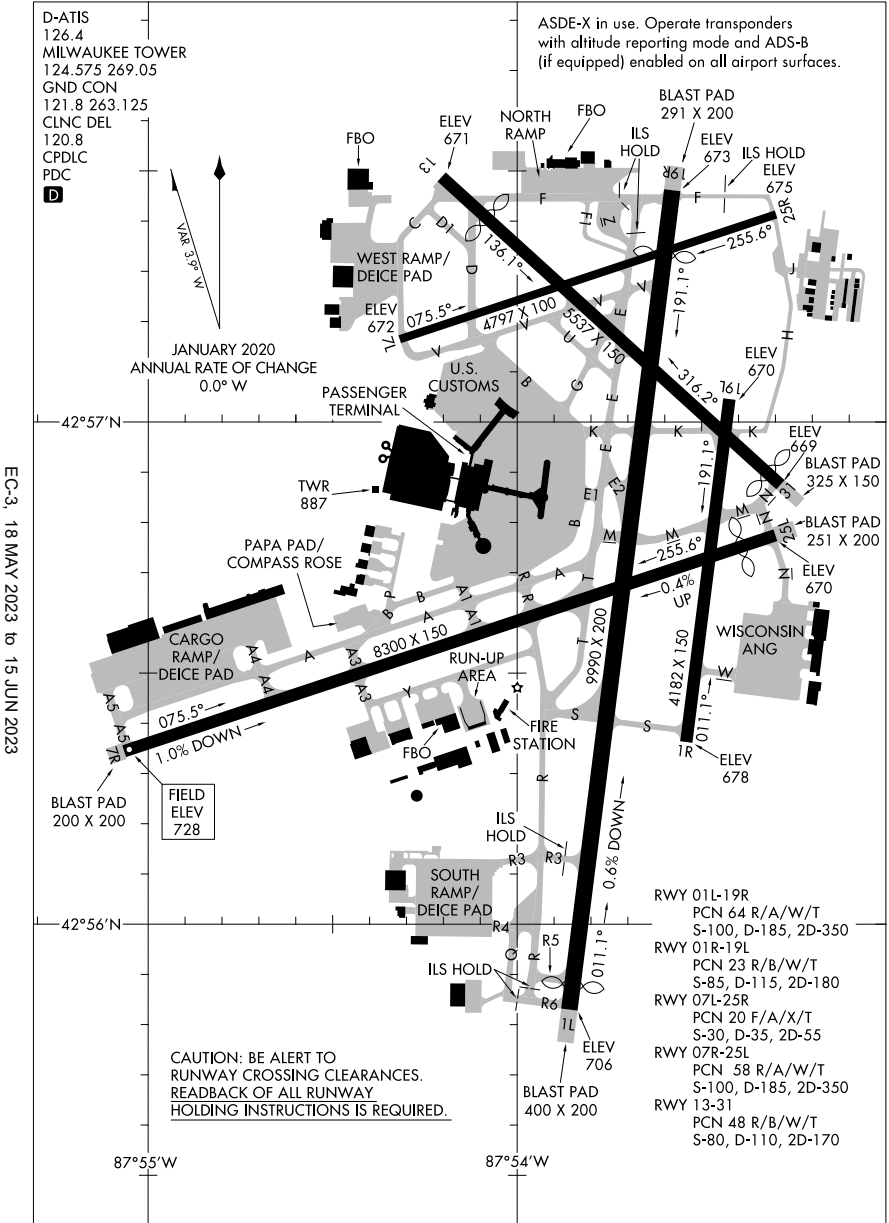
COMMUNICATION	NAVIGATION	SERVICES
<p>TWR . . . . . 124.575                      GND CON . . . . 121.8                      ATIS (ASOS) . . 126.4                      (414) 489-2168                      CLNC DEL . . . . 120.8                      APP . . 126.5NW – 118.0SE                      DEP . . . . .                      .. 125.35NW – 135.875SE                      RCO . . . . . 122.65</p>	<p><b>Elevation . . . . 728'</b>  <b>TPA . . . . . 1728'</b></p> <p><b>VOR to Field</b>                      116.4 BAE 119°/19.9 NM</p>	<p><b>FUEL</b> 100LL, Jet A,                      24 HR Self-Serve</p> <p>Cessna Citation                      Service Center                      (414) 744-1500</p> <p>Signature Flight Support                      (414) 747-5100</p> <p>AVFLIGHT                      (414) 800-1590</p>
<ul style="list-style-type: none"> <li>• CLASS C continuously.</li> <li>• Operate transponders and ADS-B with altitude mode enabled on all airport surfaces. Preferred runways between 0400Z and 1200Z: Takeoff 19R, L and 01L.</li> <li>• Training flights involving successive use of any runway prohibited 0400Z – 1200Z.</li> <li>• For ATC telephone numbers see page 7.</li> </ul>	 	<p><b>STAMP LOCATION</b></p>  <p>Two stamps:                      Signature Flight Support and AVFLIGHT</p>

**ADDRESS** 5300 S Howell Ave, Milwaukee, WI 53207

## AIRPORT DIAGRAM

AL-262 (FAA)

GENERAL MITCHELL INTL (MKE)  
MILWAUKEE, WISCONSIN



EC-3, 18 MAY 2023 to 15 JUN 2023



EC-3, 18 MAY 2023 to 15 JUN 2023

## AIRPORT DIAGRAM

23110

MILWAUKEE, WISCONSIN  
GENERAL MITCHELL INTL (MKE)



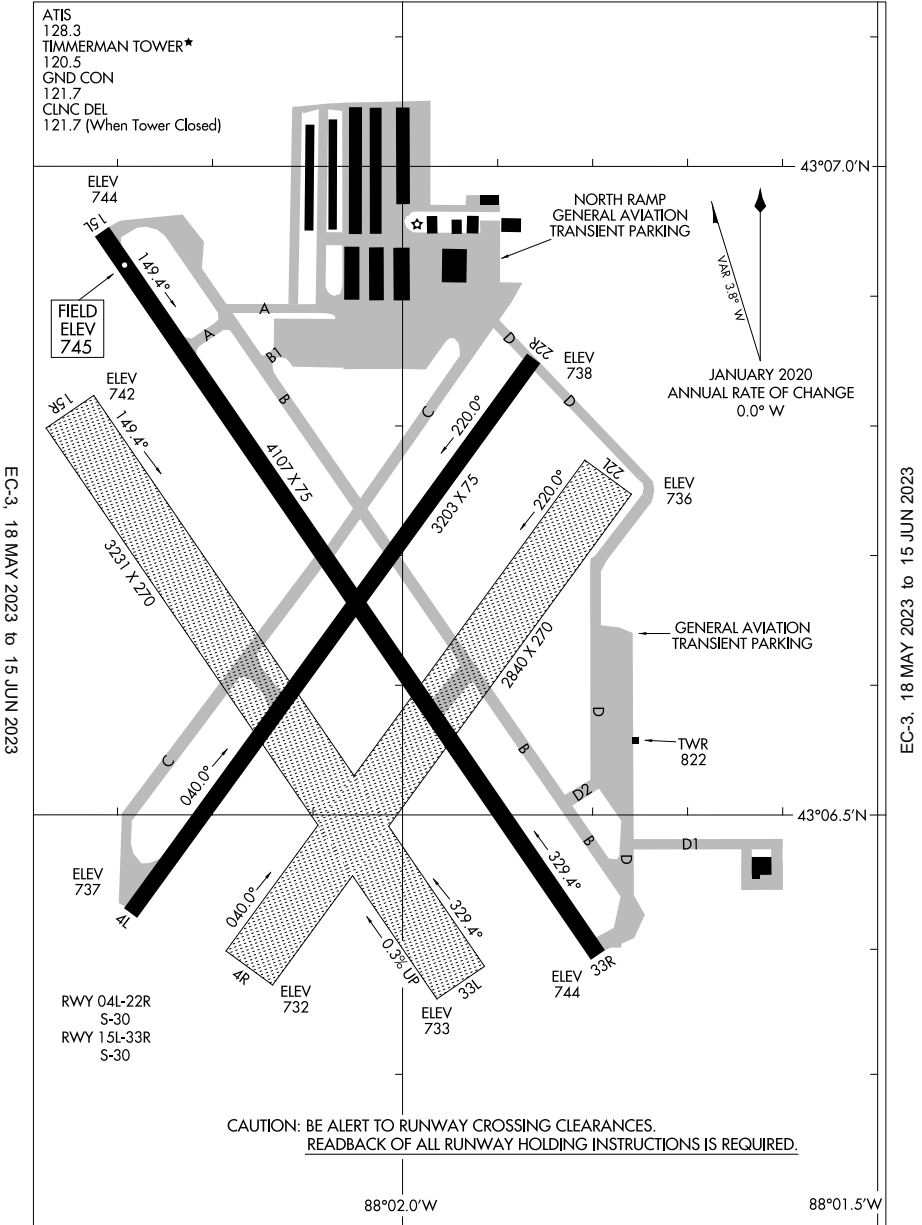
COMMUNICATION	NAVIGATION	SERVICES
TWR/CTAF . . . 120.5 GND CON . . . .121.7 ATIS (AWOS-3) . . . 128.3 (414) 461-2954 CLNC DEL . . . .121.7 APP/DEP . . . . 125.35	<p><b>Elevation . . . . 745'</b>  <b>TPA . . . . . 1745'</b></p> <p><b>VOR to Field</b>                      DME 115.65 LJT ON FIELD</p>	<p><b>FUEL 100LL, Jet A</b>                      Spring City Aviation                      (414) 461-3222                      Airport Manager                      (414) 747-5325</p>
<ul style="list-style-type: none"> <li>• CLASS D 1300-0300Z, other times class G.</li> <li>• All turf runways and taxiways CLOSED October 15 to May 1.</li> <li>• For ATC telephone numbers see page 7.</li> <li>•  Monday to Friday.</li> </ul>		<p><b>STAMP LOCATION</b>                      FBO</p> 

**ADDRESS** 9305 W Appleton Ave, Milwaukee, WI 53225

23110  
AIRPORT DIAGRAM

AL-5077 (FAA)



LAWRENCE J TIMMERMAN (M/WC)  
MILWAUKEE, WISCONSIN



AIRPORT DIAGRAM  
23110




MILWAUKEE, WISCONSIN  
LAWRENCE J TIMMERMAN (M/WC)



COMMUNICATION	NAVIGATION	SERVICES
CTAF . . . . . 122.8 AWOS-3 . . . . . 118.525 (608) 987-2157 APP/DEP . . . . . 133.95 CLNC DEL . . . . . (630) 906-8921	<b>Elevation . . . . 1171'</b> <b>TPA . . . . . 2171'</b>  <b>VOR to Field</b> DME 116.05 LNR 191° / 24.9 NM	<b>FUEL 100LL, Jet A+,            24 HR Self-Serve</b>  Airport Manager (608) 553-7571
<ul style="list-style-type: none"> <li>• CLASS E.</li> <li>• For noise abatement, preferred no wind runway is 29.</li> <li>•  Monday to Friday.</li> </ul>		<b>STAMP LOCATION</b>   Terminal: Pilot Lounge



**ADDRESS** 3151 WI-39, Mineral Point, WI 53565



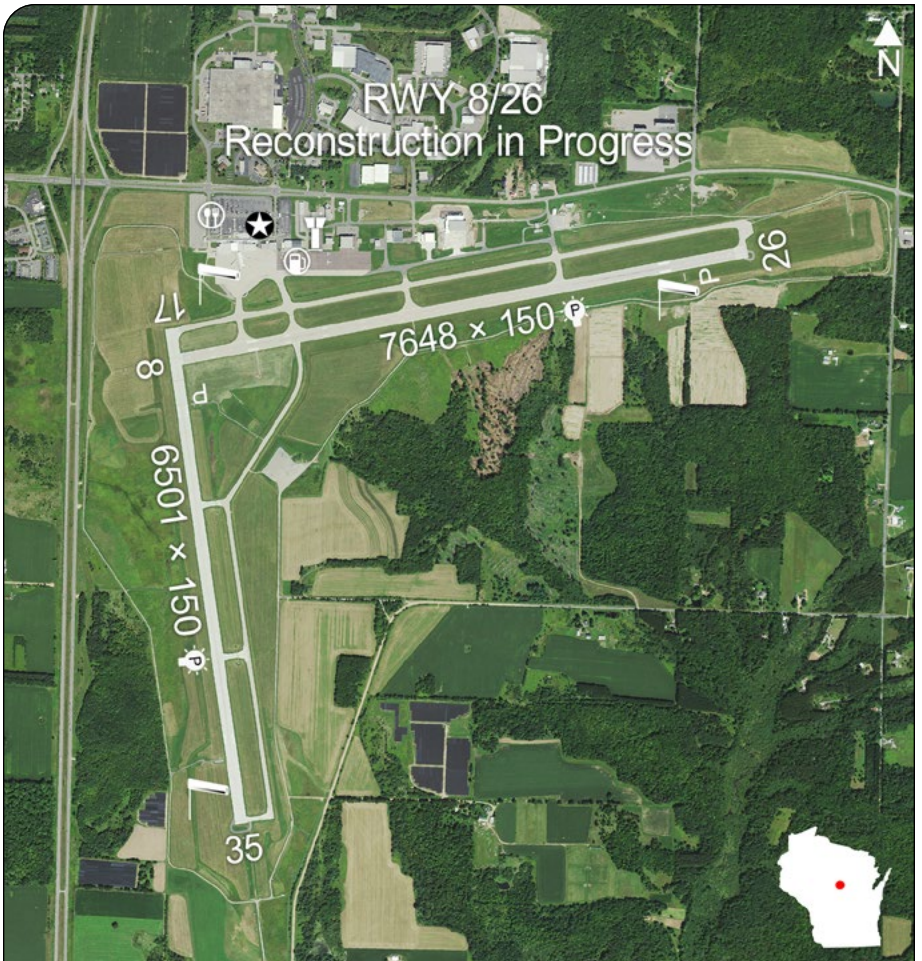
COMMUNICATION	NAVIGATION	SERVICES
CTAF . . . . . 122.7 AWOS-3 . . . . . 121.125 (715) 356-2417 APP/DEP . . . . . 133.65 RCO . . . . . 122.6 CLNC DEL . . . . . (651) 463-5588	<p><b>Elevation . . . 1630'</b>  <b>TPA . . . . . 2630'</b></p> <p><b>VOR to Field</b>                      109.2 RHI 325°/21.1 NM</p>	<p><b>FUEL 100LL, Jet A1+</b>                      Lakeland Aviation Co.                      (715) 356-3891                      For Attendant                      After Hours                      (715) 490-4418</p>
<ul style="list-style-type: none"> <li>  See FAA Chart Supplement for details.                             </li> </ul>		<p><b>STAMP LOCATION</b></p>  <p>FBO: Check FBO hours</p> 



**ADDRESS** 1545 N Farming Rd, Woodruff, WI 54568



COMMUNICATION	NAVIGATION	SERVICES
CTAF . . . . . 123.05 AWOS-3 . . . . . 118.375 (608) 328-8359 APP/DEP . . . . 126.0 CLNC DEL . . . . . (630) 906-8921	<b>Elevation . . . 1086'</b> <b>TPA . . . . . 2086'</b>  <b>VOR to Field</b> 114.3 JVL 276° / 21.8 NM	<b>FUEL 100LL, Jet A,</b> <b>24 HR Self-Serve</b> Touch & Go Aviation Call Ahead for After Hours Service (608) 329-7777
<ul style="list-style-type: none"> <li>  See FAA Chart Supplement for details.           </li> </ul>		<b>STAMP LOCATION</b>  Terminal: Pilot Lounge

**ADDRESS** W4711 WI-59, Monroe, WI 53566



COMMUNICATION	NAVIGATION	SERVICES
TWR/CTAF . . . .119.75 GND CON . . . .121.9 ATIS (AWOS-3) . . . .127.45 (715) 693-1116 APP/DEP . . . .124.4 RCO . . . . . 122.525	<b>Elevation . . . 1277'</b> <b>TPA . . . . . 2277'</b>  <b>VOR to Field</b>	<b>FUEL 100LL, Jet A</b> Central Wisconsin Aviation Inc. (715) 693-6111 Airport Manager (715) 693-2147
<ul style="list-style-type: none"> <li>• CLASS D 1200-0400Z, other times CLASS E.</li> <li>• Landing fee for aircraft providing commercial services.</li> <li>• For ATC telephone numbers see page 7.</li> <li>• </li> </ul>		<b>STAMP LOCATION</b>  FBO Building: On the Counter

**ADDRESS** 100 CWA Dr, Mosinee, WI 54455

44° 47'N – 89° 40'W

**Mosinee (CWA)**



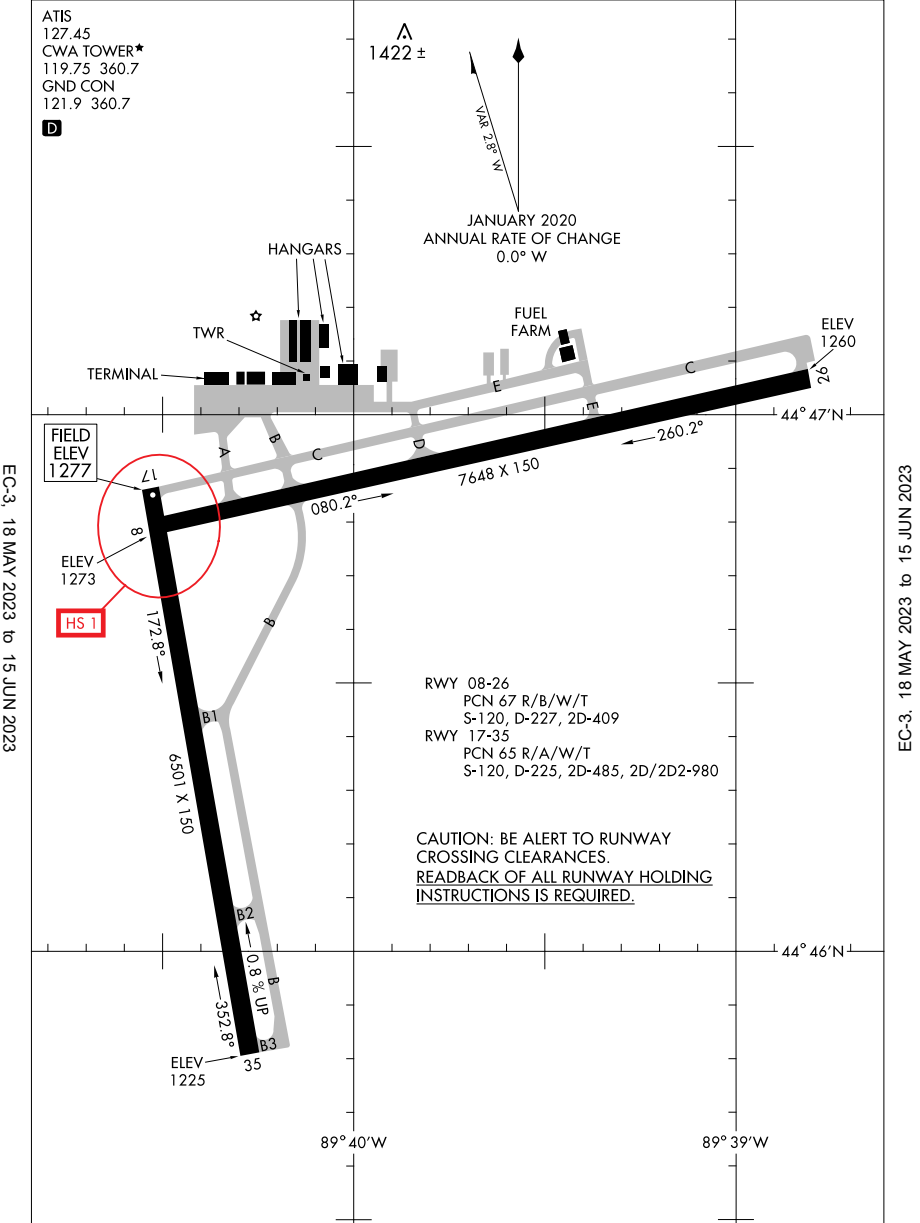
# Central Wisconsin Airport Diagram

22307

## AIRPORT DIAGRAM

AL-5674 (FAA)

CENTRAL WISCONSIN (CWA)  
MOSINEE, WISCONSIN



EC-3, 18 MAY 2023 to 15 JUN 2023



EC-3, 18 MAY 2023 to 15 JUN 2023

## AIRPORT DIAGRAM

22307



MOSINEE, WISCONSIN  
CENTRAL WISCONSIN (CWA)



COMMUNICATION	NAVIGATION	SERVICES
CTAF . . . . . 122.7 APP/DEP . . . . .135.25 CLNC DEL . . . . . (630) 906-8921	<b>Elevation . . . . 919'</b> <b>TPA . . . . . 1919'</b>  <b>VOR to Field</b> 117.0 DLL 331° / 32 NM	<b>FUEL NONE</b> Airport Manager (608) 547-3411
<ul style="list-style-type: none"> <li>• During winter months call Airport Manager before landing to determine status.</li> <li>• </li> </ul>		<b>STAMP LOCATION</b>  Locked in Terminal – Call ahead to confirm availability

**ADDRESS** W Middle St, Necedah, WI 54646






COMMUNICATION	NAVIGATION	SERVICES
CTAF . . . . . 122.8 APP/DEP . . . . . 124.4 CLNC DEL . . . . . (651) 463-5588	<b>Elevation . . . 1238'</b> <b>TPA . . . . . 2238'</b>  <b>VOR to Field</b> 113.65 EAU 112° / 46.1 NM	<b>FUEL MOGAS</b> Fuel Available PPR and/or Hanger Space (715) 743-4700
<ul style="list-style-type: none"> <li></li> </ul>		<b>STAMP LOCATION</b> Terminal 

**ADDRESS** N3770 Miller Ave, Neillsville, WI 54456




COMMUNICATION	NAVIGATION	SERVICES
CTAF . . . . . 123.0 APP/DEP . . . . . 127.0 CLNC DEL . . . . . (630) 906-8921	<b>Elevation . . . . 992'</b> <b>TPA . . . . . 1992'</b>  <b>VOR to Field</b> 116.75 OSH 096° / 19.3 NM	<b>FUEL 100LL</b> 24 HR Self-Serve Welch's Aviation Services (920) 898-5211 Airport Manager (920) 898-5766
<ul style="list-style-type: none"> <li>• RUNWAY 22 RIGHT TRAFFIC.</li> <li>• Runway 4 / 22 CLOSED November 1 to May 1.</li> <li>• </li> </ul>		<b>STAMP LOCATION</b> Terminal 
<b>ADDRESS</b> 3015 Wisconsin Ave, New Holstein, WI 53061		



COMMUNICATION	NAVIGATION	SERVICES
CTAF . . . . . 122.9 AWOS-3 . . . . 123.925 (608) 562-6153 APP/DEP . . . . 135.25 CLNC DEL . . . . . (630) 906-8921	<b>Elevation . . . . 908'</b> <b>TPA . . . . . 1908'</b>  <b>VOR to Field</b> 117.0 DLL 314° / 23.7 NM	<b>FUEL 100LL, Jet A,</b> <b>24 HR Self-Serve</b> Airport Manager (608) 347-7027
<ul style="list-style-type: none"> <li>• Paraglider activity on airport.</li> <li>• </li> </ul>		<b>STAMP LOCATION</b> Terminal  

**ADDRESS** W7493 Ferdon Rd, New Lisbon, WI 53950






COMMUNICATION	NAVIGATION	SERVICES
CTAF . . . . . 122.975 AWOS-3 . . . . . 120.0 (715) 246-3202 GCO . . . . . 121.725 APP/DEP . . . . . 121.2 CLNC DEL . . . . . (612) 726-9086	<p><b>Elevation . . . . 998'</b>  <b>TPA . . . . . 1998'</b></p> <p><b>VOR to Field</b>                      117.3 GEP 084°/35.4 NM</p>	<p><b>FUEL 100LL,</b>                      Jet A, MOGAS,  <b>24 HR Self-Serve</b>                      or call (715) 246-5338</p> <p>Full service FBO-North Ramp                      Self service FBO-South Ramp</p> <p>Airport Manager                      (715) 246-7735</p>
<ul style="list-style-type: none"> <li>• Seaplane traffic adjacent to south side of airport.</li> <li>• Aerobic practice area northeast of airport.</li> <li>• Runway 4 / 22 open to ski equipped airplanes during winter months.</li> <li>• Call Airport Manager for vehicle / pedestrian access after hours.</li> </ul>		<p><b>STAMP LOCATION</b></p> <p> North FBO Building</p>

**ADDRESS** 625 W Hanger Rd, New Richmond, WI 54017







45° 09'N – 92° 32'W

**New Richmond (RNH)**



COMMUNICATION	NAVIGATION	SERVICES
CTAF . . . . . 122.8 AWOS-3 . . . . 120.925 (920) 835-1599 APP/DEP . . . . 120.3 CLNC DEL . . . . . (920) 431-5741 (GRB) (651) 463-5588 (ZMP)	<p><b>Elevation . . . . 604'</b>  <b>TPA . . . . . 1604'</b></p> <p><b>VOR to Field</b>                      115.5 GRB 031°/22.7 NM</p>	<p><b>FUEL 100LL</b>  <b>24 HR Self-Serve</b>                      Courtesy car available                      Airport Manager                      (920) 834-7727</p>
<ul style="list-style-type: none"> <li>• Confirm winter runway conditions and snow removal with Airport Manager.</li> <li>• Runway 4 / 22 not plowed November to April.</li> <li>•  Irregularly.</li> </ul>		<p><b>STAMP LOCATION</b></p> <p> Terminal: Counter</p> <p></p>
<p><b>ADDRESS</b> 2983 Airport Rd, Oconto, WI 54153</p>		






COMMUNICATION	NAVIGATION	SERVICES
CTAF . . . . . 122.9 AWOS-3 . . . . . 119.925 (715) 294-3845 APP/DEP . . . . . 121.2 GCO . . . . . 121.725 CLNC DEL . . . . . (612) 726-9086	<b>Elevation . . . . 906'</b> <b>TPA . . . . . 1906'</b>  <b>VOR to Field</b> 117.3 GEP 065°/30.6 NM	<b>FUEL 100LL, Jet A,</b> <b>24 HR Self-Serve</b> Osceola AeroSport, LLC (715) 294-4500; Airport Manager (715) 294-4500
<ul style="list-style-type: none"> <li>Runway 4 / 22 CLOSED to wheeled aircraft when covered with snow or ice, open to ski aircraft.</li> <li>Avoid overflight of St. Croix River National Scenic Riverway below 2000' AGL.</li> <li> Monday to Friday.</li> </ul> <div style="display: flex; justify-content: space-around; align-items: center;">     </div>		<b>STAMP LOCATION</b>  Terminal: Weather Room

**ADDRESS** Airport Rd/68th Ave, Osceola, WI 54020





COMMUNICATION	NAVIGATION	SERVICES
TWR/CTAF . . . .118.5 GND CON . . . .132.3 ATIS (ASOS) . . 125.9 (920) 426-1644 APP/DEP . . . .127.0 RCO . . . . .122.25 CLNC DEL . . . . . (630) 906-8921	<b>Elevation . . . . 808'</b> <b>TPA . . . . . 1808'</b>  <b>VOR to Field</b> 116.75 OSH ON FIELD	<b>FUEL 100LL, Jet A+</b> Airport Operations (920) 420-4984 After Hours Service (920) 236-7827
<ul style="list-style-type: none"> <li>Runways 23 and 27 closely aligned, verify runway and compass heading.</li> <li>CLASS D 1200 - 0400Z, other times CLASS G.</li> <li>Runways 5/23 and 13/31 maximum weight bearing capacity is 50,000 lbs.</li> <li>For ATC telephone numbers see page 7.</li> </ul>		<b>STAMP LOCATION</b>  Basler Flight Service – Check Hours  

**ADDRESS** 525 W 20th Ave, Oshkosh, WI 54902

# Wittman Regional Airport Diagram

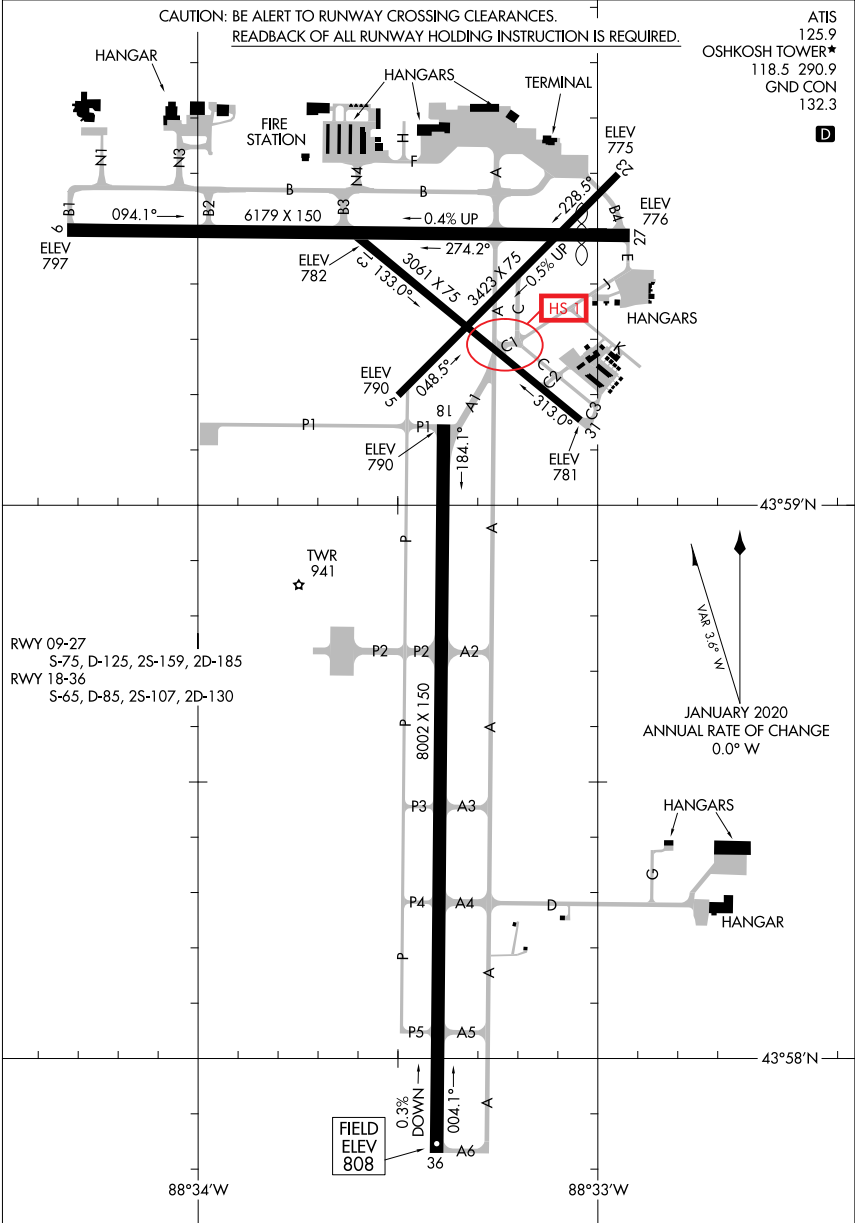
22139

## AIRPORT DIAGRAM

AL-730 (FAA)

WITTMAN RGNL (OSH)

OSHKOSH, WISCONSIN



EC-3. 18 MAY 2023 to 15 JUN 2023

EC-3. 18 MAY 2023 to 15 JUN 2023

## AIRPORT DIAGRAM

22139

OSHKOSH, WISCONSIN

WITTMAN RGNL (OSH)





COMMUNICATION	NAVIGATION	SERVICES
CTAF . . . . . 123.3 OSH TWR . . . . 118.5 OSH ATIS. . . . 125.9 (920) 426-1644 APP/DEP . . . . 127.0 RCO . . . . . 122.25 CLNC DEL . . . . . (630) 906-8921	<b>Elevation . . . . 747'</b> <b>TPA . . . . . 1350'</b>  <b>VOR to Field</b> 116.75 OSH 133° / 4 NM	<b>FUEL 100LL</b> SPB PHONE: (920) 230-7829 Prior to Convention: (920) 233-3732

- CHECK OSH EAA NOTAM FOR INFO.
- Be alert for Warbird and high performance aircraft operations at 1800'.
- Be alert for low level aircraft when AirVenture runway 36L departure procedures are in effect at OSH.
- Taxi slowly near lagoon.



**ADDRESS** 5178 Streich Ln, Oshkosh, WI 54902



COMMUNICATION	NAVIGATION	SERVICES
CTAF . . . . . 122.9 CLNC DEL . . . . . (630)906-8921	<b>Elevation . . . . .851'</b> <b>TPA . . . . . 1851'</b>  <b>VOR to Field</b>	<b>FUEL NONE</b> Airport Manager (262) 361-2611
<ul style="list-style-type: none"> <li></li> </ul>		<b>STAMP LOCATION</b>  Fuel System Fence



**ADDRESS** Airport Rd, Palmyra, WI 53156



COMMUNICATION	NAVIGATION	SERVICES
CTAF . . . . . 122.9 APP/DEP . . . . .133.65 CLNC DEL . . . . . (651) 463-5588	<b>Elevation . . . 1501'</b> <b>TPA . . . . . 2501'</b>  <b>VOR to Field</b> 108.8 IWD 199° / 36.8 NM	<b>FUEL 100LL</b> <b>24 HR Self-Serve</b> Airport Manager (715) 661-3217
<ul style="list-style-type: none"> <li>• Airport surface condition not reported.</li> <li>• </li> </ul>		<b>STAMP LOCATION</b> Terminal



**ADDRESS** 7250 Airport Rd, Park Falls, WI 54552



COMMUNICATION	NAVIGATION	SERVICES
CTAF . . . . . 122.8 AWOS-3 . . . . . 125.875 (715) 339-4520 APP/DEP . . . . .133.65 RCO . . . . . 122.2 CLNC DEL . . . . . (651) 463-5588	<b>Elevation . . . 1497'</b> <b>TPA . . . . . 2497'</b>  <b>VOR to Field</b> 109.2 RHI 275° / 40 NM	<b>FUEL 100LL,</b> <b>Jet A, UL94,</b> <b>24 HR Self-Serve</b> Price County Airport (715) 339-3701
<ul style="list-style-type: none"> <li>  Monday to Friday.           </li> </ul>		<b>STAMP LOCATION</b> Terminal 



**ADDRESS** N Airport Rd, Phillips, WI 54555



COMMUNICATION	NAVIGATION	SERVICES
CTAF . . . . . 122.7 AWOS-3 . . . . 120.575 (608) 348-3637 APP/DEP . . . . 133.95 CLNC DEL . . . . . (630) 906-8921	<b>Elevation . . . 1025'</b> <b>TPA . . . . . 2025'</b>  <b>VOR to Field</b> 115.8 DBQ 030° / 20.9 NM	<b>FUEL 100LL, Jet A,</b> <b>24 HR Self-Serve</b> Airport Manager (608) 348-3582
<ul style="list-style-type: none"> <li></li> </ul>		<b>STAMP LOCATION</b> Terminal 

**ADDRESS** 5157 Hwy 80, Platteville, WI 53818



COMMUNICATION	NAVIGATION	SERVICES
CTAF . . . . . 122.7 APP/DEP . . . . .135.45 RCO . . . . . 122.1R . . . . .117.0T CLNC DEL . . . . . (608) 249-8240 (MSN) (630) 906-8921 (ZAU)	<b>Elevation . . . . 825'</b> <b>TPA . . . . . 1825'</b>  <b>VOR to Field</b> 117.0 DLL 084° / 12.3 NM	<b>FUEL 100LL, UL91</b> <b>24 HR Self-Serve</b>  Air Portage (608) 742-3300
<ul style="list-style-type: none"> <li>CAUTION: Wind shear Runway 36 possible during strong northwest winds.</li> <li>Powerline 110' AGL 1580' south of Runway 36</li> <li>Runway 4 / 22 CLOSED November 15 to April 15, not plowed during winter.</li> <li> See FAA Chart Supplement for details.</li> </ul>		<b>STAMP LOCATION</b>  Terminal: Weather Room



**ADDRESS** 1011 Silver Lake Dr, Portage, WI 53901

43° 34'N – 89° 29'W

**Portage (C47)**






COMMUNICATION	NAVIGATION	SERVICES
CTAF . . . . . 122.8 AWOS-3 . . . . . 119.925 (608) 326-9122 APP/DEP . . . . . 133.95 CLNC DEL . . . . . (630) 906-8921	<b>Elevation . . . . 660'</b> <b>TPA . . . . . 1660'</b>  <b>VOR to Field</b>	<b>FUEL 100LL, Jet A,</b> <b>24 HR Self-Serve</b> Prairie du Chien Airport (608) 326-2118 Airport Manager (608) 412-6163
<ul style="list-style-type: none"> <li></li> </ul>		<b>STAMP LOCATION</b> Terminal 



**ADDRESS** 37735 US-18, Prairie du Chien, WI 53821



COMMUNICATION	NAVIGATION	SERVICES
CTAF . . . . . 122.9 APP/DEP . . . . . 135.45 CLNC DEL . . . . . (608) 244-5691 (MSN) (630) 906-8921 (ZAU)	<b>Elevation . . . . 832'</b> <b>TPA . . . . . 1832'</b>  <b>VOR to Field</b> 117.0 DLL 176° / 15.2 NM	<b>FUEL UL 94</b> <b>24 HR Self-Serve</b> Airport Manager (608) 577-3754
<ul style="list-style-type: none"> <li>• Runway 18 departures climb to 1800' MSL before turning left.</li> <li>• Takeoffs and landings are prohibited on unpaved surfaces.</li> <li>• Avoid hospital/helipad Southeast of airport.</li> <li>• West ramp and taxiway private use.</li> </ul>		<b>STAMP LOCATION</b>  Available 24/7 in mailbox near self-serve fuel. Call ahead to confirm (608) 643-5270.



**ADDRESS** E11398 Co Rd PF, Prairie Du Sac, WI 53578



COMMUNICATION	NAVIGATION	SERVICES
CTAF . . . . . 123.0 CLNC DEL . . . . . (651) 463-5588	<b>Elevation . . . 1579'</b> <b>TPA . . . . . 2579'</b>  <b>VOR to Field</b> 109.2 RHI 259°/35 NM	<b>FUEL NONE</b> Airport Manager (715) 360-2000
<ul style="list-style-type: none"> <li></li> </ul>		<b>STAMP LOCATION</b>  Call Airport Manager – for stamp.



**ADDRESS** Air Park Dr, Prentice, WI 54556






COMMUNICATION	NAVIGATION	SERVICES
CTAF . . . . . 122.9 APP/DEP . . . . . 119.4 CLNC DEL . . . . . (920) 431-5741 (GRB) (651) 463-5588 (ZMP)	<b>Elevation . . . . 782'</b> <b>TPA . . . . . 1582'</b>  <b>VOR to Field</b> 115.5 GRB 350° / 5.2 NM	<b>FUEL 100LL, UL94</b> Blue Skies Aviation (920) 822-3644
<ul style="list-style-type: none"> <li>• For NSTD LIRL 12 / 30 activate 3 clicks on 5 clicks off on CTAF.</li> <li>• Limited line-of-sight between runways 3 and 12; and runways 3 and 30.</li> </ul> 		<b>STAMP LOCATION</b>  Blue Sky Aviation Terminal: Weather Room

**ADDRESS** 3736 WI-32, Pulaski, WI 54162





COMMUNICATION	NAVIGATION	SERVICES
CTAF . . . . . 123.075 ASOS . . . . . 121.425 (262) 635-0959 CLNC DEL . . . 120.15 (630) 906-8921 APP/DEP . . . . 135.875	<b>Elevation . . . . .674'</b> <b>TPA . . . . . 1674'</b>  <b>VOR to Field</b> DME 117.7 HRK ON FIELD	<b>FUEL 100LL, Jet A, MOGAS</b>  Batten International Airport (262) 631-5620
<ul style="list-style-type: none"> <li>Landing fee for jet traffic.</li> <li></li> </ul>		<b>STAMP LOCATION</b>  Two Stamps: Racine Sport Flyers' Hangar (24/7) and FBO Terminal (check hours)
<b>ADDRESS</b> 3239 N Green Bay Rd, Racine, WI 53404		







COMMUNICATION	NAVIGATION	SERVICES
CTAF . . . . . 123.05 AWOS-3 . . . . . 119.25 (715) 594-3763 APP/DEP . . . . . 121.2 RCO . . . . . 122.6 CLNC DEL . . . . . (612) 726-9086	<b>Elevation . . . . 778'</b> <b>TPA . . . . . 1778'</b>  <b>VOR to Field</b> 115.7 FGT 089°/30 NM	<b>FUEL 100LL, Jet A,</b> <b>24 HR Self-Serve</b> Airport Manager (651) 385-3653
<ul style="list-style-type: none"> <li>• Airport physically located in Wisconsin.</li> <li>• Approach charts are in North Central terminal procedures (MN, ND, SD).</li> <li>• </li> </ul>		<b>STAMP LOCATION</b> Terminal  
<b>ADDRESS</b> W7145 148th Ave, Bay City, WI 54723		



COMMUNICATION	NAVIGATION	SERVICES
CTAF . . . . . 122.8 AWOS-3P/T . . .118.95 (608) 768-0023 APP/DEP . . . . .135.45 RCO . . . . . 122.1R . . . . . 117.0T CLNC DEL . . . . . (608) 249-8240 (MSN) (630) 906-8921 (ZAU)	<b>Elevation . . . . 906'</b> <b>TPA . . . . . 1906'</b>  <b>VOR to Field</b> 117.0 DLL 258°/9.7 NM	<b>FUEL</b> 100LL, Jet A, 24 HR Self-Serve Reedsburg Aviation (608) 524-2322
<ul style="list-style-type: none"> <li></li> </ul>		<b>STAMP LOCATION</b> Terminal 

**ADDRESS** 1720 E Main St, Reedsburg, WI 53959



COMMUNICATION	NAVIGATION	SERVICES
CTAF . . . . . 123.0 ASOS . . . . . 126.825 (715) 362-7980 APP/DEP . . . . . 133.65 RCO . . . . . 122.1R . . . . . 109.2T CLNC DEL . . . . . (651) 463-5588	<b>Elevation . . . 1624'</b> <b>TPA . . . . . 2624'</b> <b>VOR to Field</b> 109.2 RHI ON FIELD	<b>FUEL 100LL, Jet A,</b> <b>24 HR Self-Serve</b> Rhinelanders Flying Service (715) 365-3456 Airport Manager (715) 365-3418
<ul style="list-style-type: none"> <li>• CLASS E 1200 - 0400Z, other times CLASS G.</li> <li>• </li> </ul>	 	<b>STAMP LOCATION</b>  FBO Terminal: Rhinelanders Flying Service

**ADDRESS** 3375 Airport Rd, Rhinelanders, WI 54501



21336

AIRPORT DIAGRAM

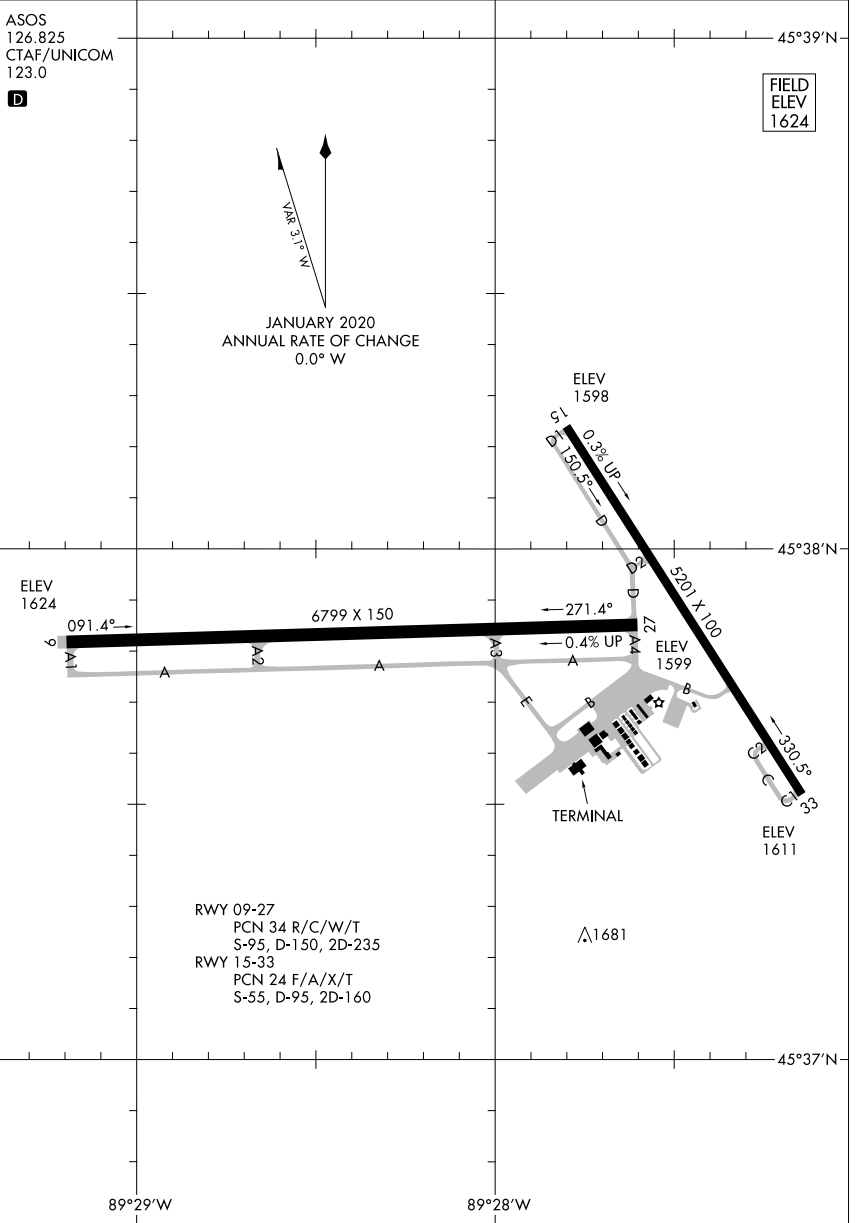
RHINELANDER/ONEIDA COUNTY (RHI)  
AL-5085 (FAA) RHINELANDER, WISCONSIN

ASOS  
126.825  
CTAF/UNICOM  
123.0



FIELD  
ELEV  
1624

MAG. 31.1° W  
JANUARY 2020  
ANNUAL RATE OF CHANGE  
0.0° W



EC-3, 18 MAY 2023 to 15 JUN 2023



EC-3, 18 MAY 2023 to 15 JUN 2023

AIRPORT DIAGRAM

21336



RHINELANDER, WISCONSIN  
RHINELANDER/ONEIDA COUNTY (RHI)



COMMUNICATION	NAVIGATION	SERVICES
CTAF . . . . . 122.7 AWOS-3 . . . . 120.525 (715) 458-4481 APP/DEP . . . . 125.3 RCO . . . . . 122.3 CLNC DEL . . . . . (651) 463-5588	<b>Elevation . . . 1109'</b> <b>TPA . . . . . 2109'</b>  <b>VOR to Field</b> 113.65 EAU 334°/33.8 NM	<b>FUEL</b> 100LL, Jet A, <b>24 HR Self-Serve</b> Rice Lake Air Center (715) 458-4400
<ul style="list-style-type: none"> <li>• RUNWAYS 1 and 31 RIGHT TRAFFIC.</li> <li>• </li> </ul>		<b>STAMP LOCATION</b>  Terminal: Check FBO Hours for Availability

**ADDRESS** 1872 14 1/2 Ave, Cameron, WI 54822



COMMUNICATION	NAVIGATION	SERVICES
CTAF . . . . . 122.9 APP/DEP . . . . . 133.3 CLNC DEL . . . . . (630) 906-8921	<b>Elevation . . . . 742'</b> <b>TPA . . . . . 1742'</b>  <b>VOR to Field</b> DME 116.05 LNR 265° / 7.3 NM	<b>FUEL 100LL</b> <b>24 HR Self-Serve</b> Airport Manager (608) 604-0398
<ul style="list-style-type: none"> <li>• RIGHT TRAFFIC RUNWAY 17</li> <li>• Runway 9 / 27 not plowed in winter – confirm conditions with Airport Manager.</li> <li>•  Irregularly.</li> </ul>		<b>STAMP LOCATION</b>  Pilot's Lounge



**ADDRESS** 28929 County Hwy BA, Richland Center, WI 53581

43° 17'N – 90° 18'W

**Richland Center (93C)**



130



COMMUNICATION	NAVIGATION	SERVICES
CTAF . . . . . 122.9 CLNC DEL . . . . . (608) 249-8240 (MSN) (630) 906-8921 (ZAU)	<b>Elevation . . . . 925'</b> <b>TPA . . . . . 1925'</b>  <b>VOR to Field</b>	<b>FUEL NONE</b> Airport Manager (920) 214-5917
<ul style="list-style-type: none"> <li>• Confirm winter runway conditions and snow removal with Airport Manager.</li> <li>• </li> </ul>		<b>STAMP LOCATION</b>  Mailbox left of clubhouse door.




**ADDRESS** W5019 WI-16, Rio, WI 53960



COMMUNICATION	NAVIGATION	SERVICES
CTAF . . . . . 122.8 AWOS-3 . . . . . 118.65 (715) 526-2967 APP/DEP . . . . . 119.4 CLNC DEL . . . . . (920) 431-5741 (GRB) (651) 463-5588 (ZMP)	<b>Elevation . . . . . 813'</b> <b>TPA . . . . . 1813'</b>  <b>VOR to Field</b> 115.5 GRB 311°/20.9 NM	<b>FUEL 100LL</b> <b>24 HR Self-Serve</b> Shawano Flying Service (715) 526-2465
<ul style="list-style-type: none"> <li>• Seaplane waterway all-way 12000' x 1000' CLOSED November to May.</li> <li>• Seaplane base has tie downs and beaching ramp.</li> <li>•  Monday to Friday.</li> </ul>		<b>STAMP LOCATION</b>  FBO Front Desk – Check FBO Hours




**ADDRESS** 248 Airport Rd, Shawano, WI 54166



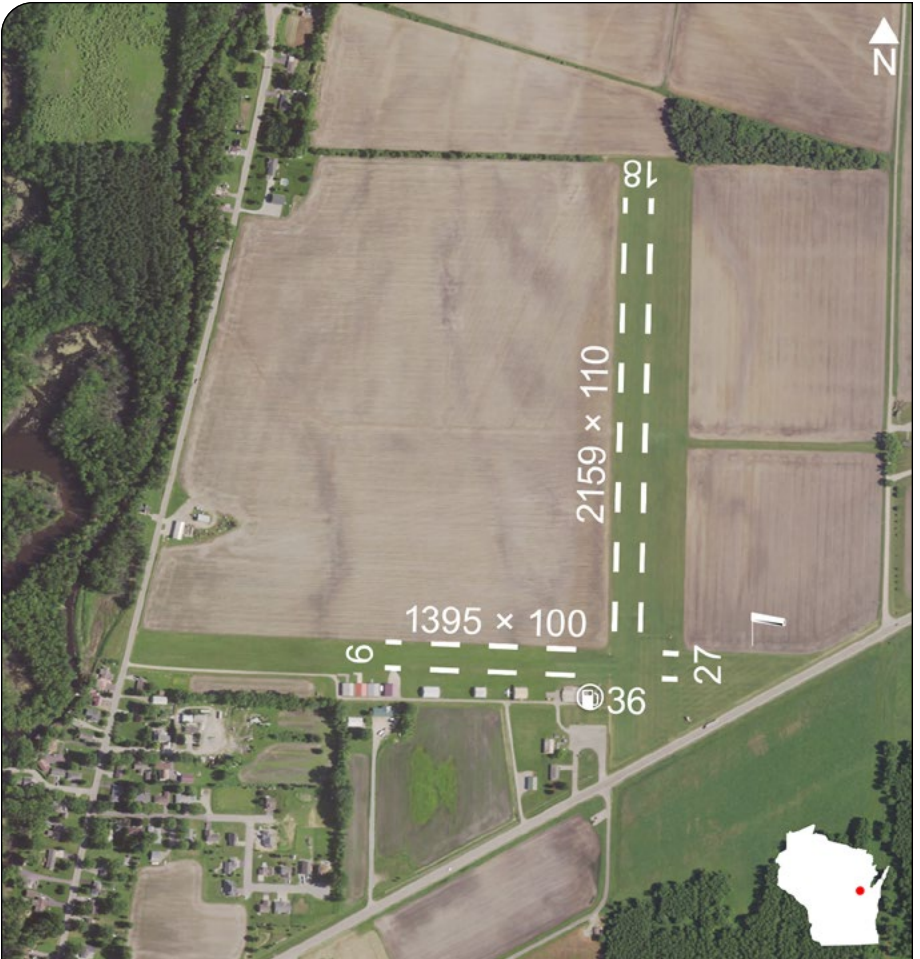
COMMUNICATION	NAVIGATION	SERVICES
CTAF . . . . . 122.7 ASOS . . . . . 118.425 (920) 467-0744 MKE CLR DEL . . 127.375 GCO . . . . . 121.725 APP/DEP . . . . 127.375	<b>Elevation . . . . 755'</b> <b>TPA . . . . . 1555'</b>  <b>VOR to Field</b> 116.75 OSH 111°/33.3 NM DME 110.0 FAH ON FIELD	<b>FUEL 100LL, Jet A,</b> <b>24 HR Self-Serve</b> Burrows Aviation (920) 467-6151 Southwest facility Airworthy Aviation (920) 467-8611 After Hours (920) 467-8052
<ul style="list-style-type: none"> <li></li> </ul>		<b>STAMP LOCATION</b>  Burrows Aviation, Aviation Heritage Center, GA Terminal





**ADDRESS** N6193 Resource Dr, Sheboygan Falls, WI 53085



COMMUNICATION	NAVIGATION	SERVICES
CTAF . . . . . 122.8 APP/DEP . . . . 126.45 CLNC DEL . . . . . (651) 463-5588	<b>Elevation . . . 1233'</b> <b>TPA . . . . . 2233'</b>  <b>VOR to Field</b> DME 109.4 RZN 106°/19.8 NM	<b>FUEL NONE</b> Airport Manager (715) 296-3638
<ul style="list-style-type: none"> <li></li> </ul>		<b>STAMP LOCATION</b> Terminal  

**ADDRESS** Burgs Park Dr, Shell Lake, WI 54871






COMMUNICATION	NAVIGATION	SERVICES
CTAF . . . . . 122.9 CLNC DEL . . . . . (651)463-5588	<b>Elevation . . . . 770'</b> <b>TPA . . . . . 1770'</b>  <b>VOR to Field</b>	<b>FUEL MOGAS</b> Airport Manager (920)986-3690
<ul style="list-style-type: none"> <li>• Airport CLOSED March 15 to April 25.</li> <li>• </li> </ul>	 	<b>STAMP LOCATION</b>  Letter Box on Fuel Farm

**ADDRESS** W 7402 WI-54, Shiocton, WI 54170





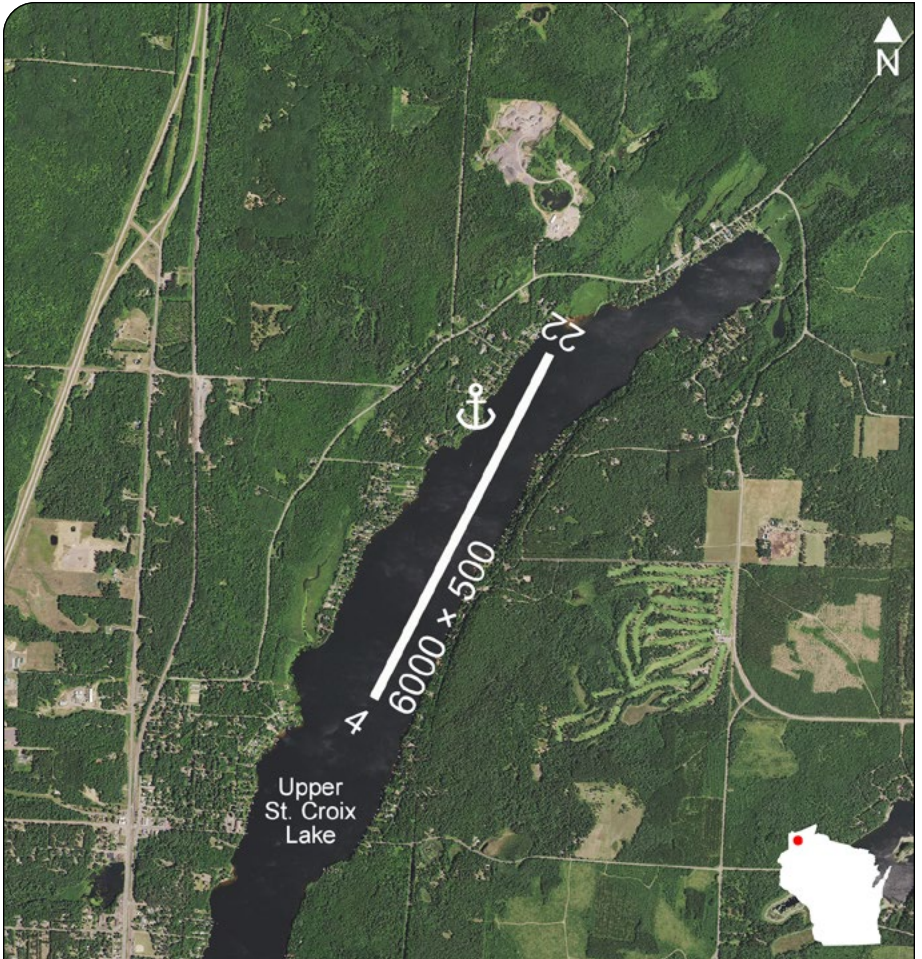
COMMUNICATION	NAVIGATION	SERVICES
CTAF . . . . . 122.8 AWOS-3 . . . . . 118.325 (715) 349-8563 APP/DEP . . . . . 121.05 CLNC DEL . . . . . (651) 463-5588	<b>Elevation . . . . 989'</b> <b>TPA . . . . . 1989'</b>  <b>VOR to Field</b> DME 109.4 RZN ON FIELD	<b>FUEL 100LL, Jet A,</b> <b>24 HR Self-Serve</b> Airport Manager (715) 222-1702
<ul style="list-style-type: none"> <li></li> </ul>		<b>STAMP LOCATION</b> Terminal  

**ADDRESS** 7410 Co Rd K, Siren, WI 54872


45° 49'N – 92° 22'W

**Siren (RZN)**

**136**






COMMUNICATION	NAVIGATION	SERVICES
CTAF . . . . . 122.9 CLNC DEL . . . . . (651) 463-5588	<b>Elevation . . . 1000'</b> <b>TPA . . . . . 2000'</b>	<b>FUEL NONE</b> Airport Manager (715) 296-7728
	<b>VOR to Field</b>	

- No blocking dock or boat ramp, no overnight parking.
- Commercial use requires permit.
- 



**ADDRESS** 10697 S Tracy Rd, Solon Springs, WI 54873



COMMUNICATION	NAVIGATION	SERVICES
CTAF . . . . . 122.9 AWOS-3 . . . . . 119.6 (715) 378-2031 APP/DEP . . . . 125.45 CLNC DEL . . . . . (218) 740-5950	<b>Elevation . . . 1102'</b> <b>TPA . . . . . 2102'</b>  <b>VOR to Field</b> 112.6 DLH 146° / 33.3 NM	<b>FUEL 100LL,</b> <b>24 HR Self-Serve</b> Airport Manager (218) 348-3176 Aircraft Mechanic On Call (218) 269-2433.
<ul style="list-style-type: none"> <li></li> </ul>		<b>STAMP LOCATION</b> Terminal  

**ADDRESS** 9350 E Terminal Way, Solon Springs, WI 54873



COMMUNICATION	NAVIGATION	SERVICES
TWR/CTAF . . . .124.6 GND CON . . . .123.625 ASOS . . . . .119.775 APP/DEP . . . .135.25 CLNC DEL . . . . . (630) 906-8921	<b>Elevation . . . . 839'</b> <b>TPA . . . . . 1839'</b>  <b>VOR to Field</b> NDB 412 CMY 286°/4.3 NM	<b>FUEL 100LL, Jet A+,            24 HR Self-Serve</b> Airport Manager (608) 388-4207 Airfield Operations (608) 388-4107 Civil Operations (608) 269-4340 ext. 5157 Emergency (608) 388-2266
<ul style="list-style-type: none"> <li>• Airport has military and general aviation facilities.</li> <li>• CLASS D Monday to Friday 1400-2200Z, other times CLASS G.</li> <li>• Range info 128.725.</li> <li>•  Monday to Friday.</li> </ul>		<b>STAMP LOCATION</b>  Terminal

**ADDRESS** Airport Rd, Sparta, WI 54656

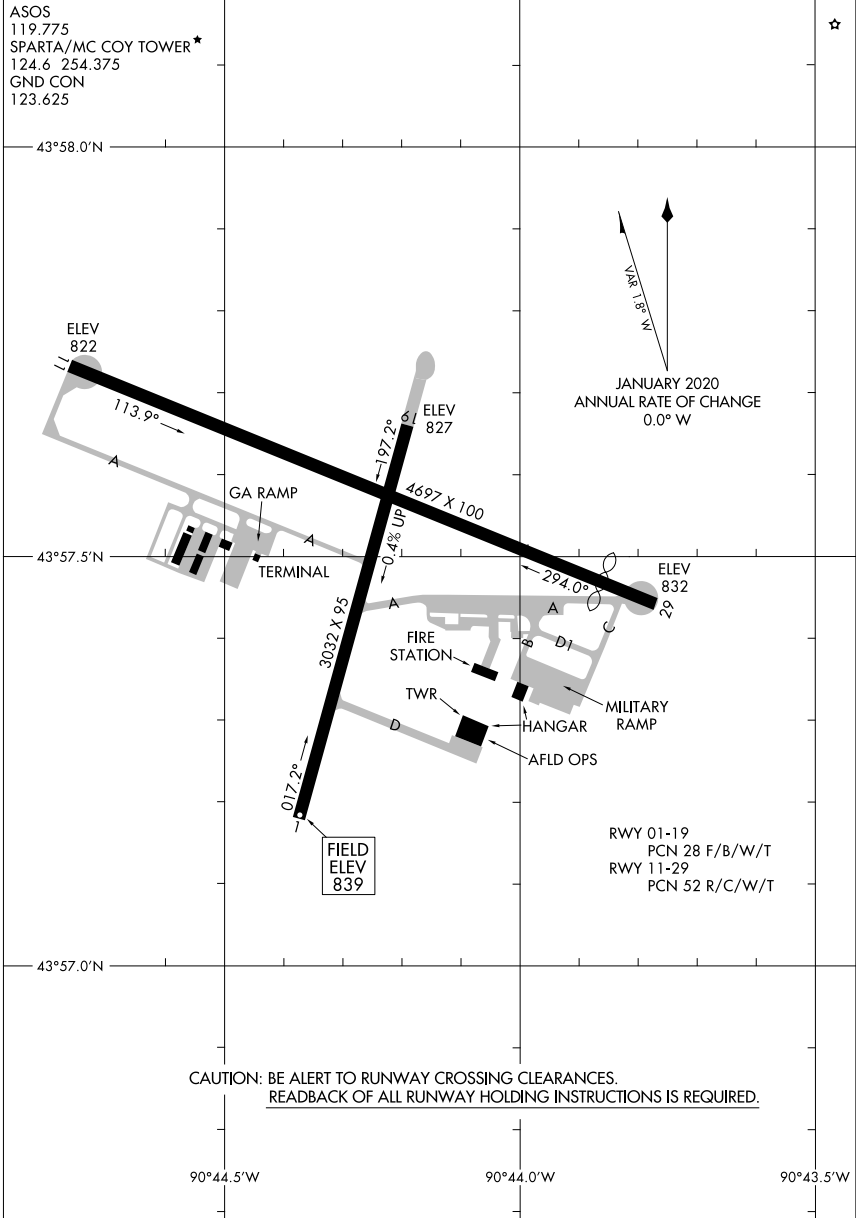
# Sparta / Fort McCoy Airport Diagram

22195

## AIRPORT DIAGRAM

AL-6902 (FAA)

SPARTA/FORT MC COY (CMY)  
SPARTA, WISCONSIN





AIRPORT DIAGRAM  
22195



SPARTA, WISCONSIN  
SPARTA/FORT MC COY (CMY)



Spooner Lake





COMMUNICATION	NAVIGATION	SERVICES
CTAF . . . . . 122.9 CLNC DEL . . . . . (651) 463-5588	<b>Elevation . . . . 1115'</b> <b>TPA . . . . . 2115'</b>	<b>FUEL NONE</b> Airport Manager (847) 830-3064
<ul style="list-style-type: none"> <li>Runway not plowed during winter months.</li> <li></li> </ul>	<b>VOR to Field</b>	<b>STAMP LOCATION</b>  Mailbox located by the light beacon and wind sock
<b>ADDRESS</b> Mann Rd, Spooner, WI 54801		



COMMUNICATION	NAVIGATION	SERVICES
CTAF . . . . . 122.7 AWOS-3 . . . . . 119.275 (715) 344-5960 APP/DEP . . . . . 124.4 CLNC DEL . . . . . (651) 463-5588	<b>Elevation . . . . 1110'</b> <b>TPA . . . . . 2110'</b>  <b>VOR to Field</b>	<b>FUEL 100LL, Jet A</b> Am I High Aviation (715) 252-3326 Stevens Point FBO (715) 345-8989 Airport Manager (715) 345-8993
<ul style="list-style-type: none"> <li> Monday to Friday.</li> </ul>		<b>STAMP LOCATION</b>  Terminal: Weather Room

**ADDRESS** 4501 WI-66, Stevens Point, WI 54482



COMMUNICATION	NAVIGATION	SERVICES
CTAF . . . . . 122.7 AWOS-3P/T . . 128.325 (920) 743-7087 APP/DEP . . . . . 119.25 CLNC DEL . . . . . (920) 431-5741 (GRB) (651) 463-5588 (ZMP)	<b>Elevation . . . . 724'</b> <b>TPA . . . . . 1724'</b>  <b>VOR to Field</b> 115.5 GRB 061°/37.3 NM	<b>FUEL 100LL, Jet A+,            24 HR Self-Serve</b> Tailwind Flight Center (920) 746-2581 Airport Manager (920) 746-7131 Northeast WI Aero (715) 415-7715
<ul style="list-style-type: none"> <li>CAUTION: No line of sight between runways 2 and 20.</li> <li></li> </ul>	 	<b>STAMP LOCATION</b>  Terminal: Ramp Side Vestibule





**ADDRESS** 3538 Park Dr, Sturgeon Bay, WI 54235

44° 51'N – 87° 25'W



**Sturgeon Bay (SUE)**









COMMUNICATION	NAVIGATION	SERVICES
CTAF . . . . . 122.8 CLNC DEL . . . . . (630)906-8921	<b>Elevation . . . . 788'</b> <b>TPA . . . . . 1788'</b>  <b>VOR to Field</b>	<b>FUEL 100LL,</b> <b>24 HR Self-Serve</b> Sylvania Airport LLC (888) 882-3747 Airport Manager (847) 445-7817
<ul style="list-style-type: none"> <li>Runway 8R / 26L CLOSED to helicopter autorotation maneuvers.</li> <li> Irregularly.</li> </ul>	<div style="text-align: right;">   </div>	<b>STAMP LOCATION</b>  Terminal: Call ahead to confirm availability (847) 917-3209
<b>ADDRESS</b> 2624 S Sylvania Ave, Sturtevant, WI 53177		



COMMUNICATION	NAVIGATION	SERVICES
CTAF . . . . . 122.9 CLNC DEL . . . . . (630)906-8921	<b>Elevation . . . . 843'</b> <b>TPA . . . . . 1843'</b>  <b>VOR to Field</b>	<b>FUEL 100LL,</b> <b>24 HR Self-Serve</b> Airport Manager (262) 443-6462
<ul style="list-style-type: none"> <li>• RUNWAY 24 RIGHT TRAFFIC</li> <li>•  Monday to Friday.</li> </ul>	<b>STAMP LOCATION</b>  FBO After hours in mailbox by FBO door	

**ADDRESS** 200 Main St, Sullivan, WI 53178



COMMUNICATION	NAVIGATION	SERVICES
CTAF . . . . . 122.7 AWOS-3 . . . . 120.35 (715) 394-0283 CLNC DEL . . . . 124.8 (218) 740-5950 APP/DEP . . . . 125.45	<b>Elevation . . . . .674'</b> <b>TPA . . . . . 1674'</b>  <b>VOR to Field</b> 112.6 DLH 141°/8.1 NM	<b>FUEL</b> 100LL, Jet A, <b>24 HR Self-Serve</b> Superior Flying Service (715) 394-6444 Airport Manager (715) 394-0282
<ul style="list-style-type: none"> <li></li> </ul>	 	<b>STAMP LOCATION</b>  FBO: Lobby




**ADDRESS** 4804 Hammond Ave, Superior, WI 54880

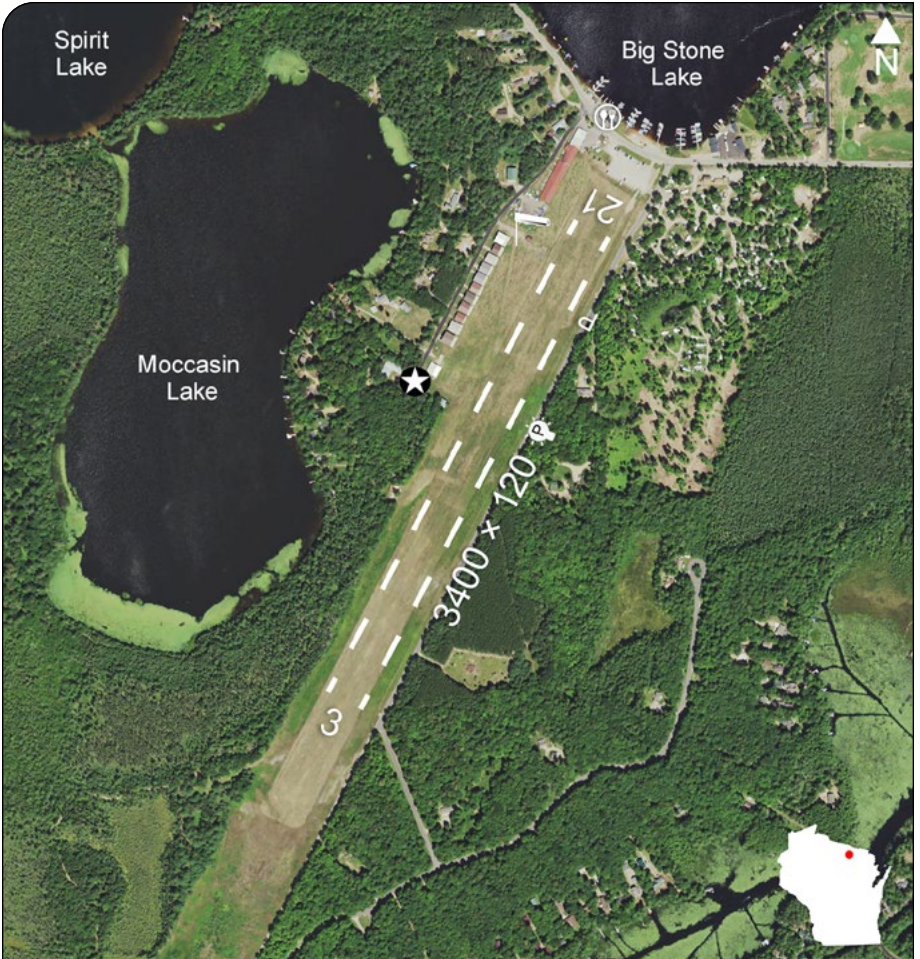
46° 41'N – 92° 06'W



**Superior (SUW)**

**146**








COMMUNICATION	NAVIGATION	SERVICES
CTAF . . . . . 122.9 CLNC DEL . . . . . (651) 463-5588	<b>Elevation . . . . 895'</b> <b>TPA . . . . . 1395'</b>  <b>VOR to Field</b>	<b>FUEL MOGAS</b> Airport Manager (920) 851-3342 MOGAS Available at Gas Station During Daylight Hours
<ul style="list-style-type: none"> <li>Runway not plowed during winter months.</li> <li></li> </ul>		<b>STAMP LOCATION</b>  Red box outside, next to east hangar service door.
<b>ADDRESS</b> 10639 WI-32, Suring, WI 54174		



COMMUNICATION	NAVIGATION	SERVICES
CTAF . . . . . 122.7 CLNC DEL . . . . . (651) 463-5588	<b>Elevation . . . 1636'</b> <b>TPA . . . . . 2436'</b>  <b>VOR to Field</b>	<b>FUEL NONE</b> Airport Manager (715) 360-0631
<ul style="list-style-type: none"> <li>Runway not plowed, confirm runway conditions with Airport Manager November to May (715) 891-5900.</li> <li></li> </ul>		<b>STAMP LOCATION</b>  Top Left Drawer of Desk in the Terminal

**ADDRESS** Airport Rd, Three Lakes, WI 54562





COMMUNICATION	NAVIGATION	SERVICES
CTAF . . . . . 122.9 APP/DEP . . . . .135.25 CLNC DEL . . . . . (630) 906-8921	<b>Elevation . . . . 966'</b> <b>TPA . . . . . 1966'</b>  <b>VOR to Field</b> 117.9 ODI 084° /43 NM	<b>FUEL 100LL</b> <b>24 HR Self-Serve</b> Airport Manager (608) 374-7440
<ul style="list-style-type: none"> <li></li> </ul>	 	<b>STAMP LOCATION</b> Flight Office 

**ADDRESS** 1140 E Clifton St, Tomah, WI 54660

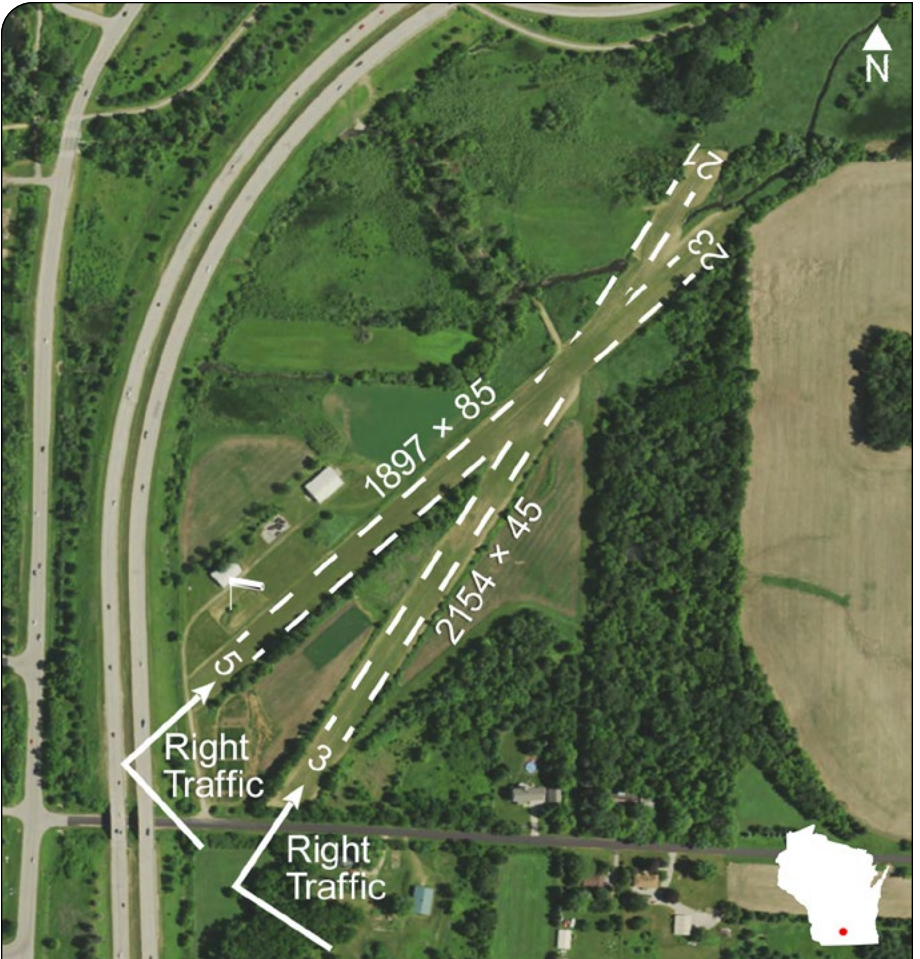
43° 59'N – 90° 29'W





**Tomah (Y72)**



COMMUNICATION	NAVIGATION	SERVICES
CTAF . . . . . 122.8 AWOS-3 . . . . .118.25 (715) 453-5716 APP/DEP . . . . .133.65 CLNC DEL . . . . . (651) 463-5588	<b>Elevation . . . 1487'</b> <b>TPA . . . . . 2487'</b>  <b>VOR to Field</b> 109.2 RHI 234°/17.7 NM	<b>FUEL 100LL</b> <b>24 HR Self-Serve</b> Airport Manager (715) 966-1874 Airframe/ Powerplant Repairs by Prior Arrangement (715) 453-2264 or (715) 453-3482
<ul style="list-style-type: none"> <li></li> </ul>		<b>STAMP LOCATION</b>  Terminal Building

**ADDRESS** W7350 S River Rd, Tomahawk, WI 54487





COMMUNICATION	NAVIGATION	SERVICES
CTAF . . . . . 122.9 APP/DEP . . . . .135.45 CLNC DEL . . . . . (608) 249-8240 (MSN) (630) 906-8921 (ZAU)	<b>Elevation . . . . 960'</b> <b>TPA . . . . . 1560'</b>  <b>VOR to Field</b>	<b>FUEL NONE</b> Airport Manager (608) 212-1958
<ul style="list-style-type: none"> <li>• RUNWAYS 3 and 5 RIGHT TRAFFIC.</li> <li>• Avoid overflight 1 mile west and 1/2 mile north of airport.</li> <li>• Not plowed for snow, confirm conditions with Airport Manager.</li> </ul>   		<b>STAMP LOCATION</b>  In a mailbox on the hangar with the orange door.

**ADDRESS** 6654 Grandview Rd, Verona, WI 53593 (Fire Number 6690)






COMMUNICATION	NAVIGATION	SERVICES
CTAF . . . . . 122.9 AWOS-3P. . . . .118.975 (608) 637-2925 APP/DEP . . . . 128.6 CLNC DEL . . . . . (651) 463-5588	<b>Elevation . . . 1292'</b> <b>TPA . . . . . 2292'</b>  <b>VOR to Field</b>	<b>FUEL 100LL</b> <b>24 HR Self-Serve</b> Airport Manager (608) 632-1112
<ul style="list-style-type: none"> <li>Runway 2 / 20 CLOSED November 15 to April 15.</li> <li></li> </ul>		<b>STAMP LOCATION</b>  Terminal: Flight Planning Room

**ADDRESS** Ellis West Rd, Viroqua, WI 54665



COMMUNICATION	NAVIGATION	SERVICES
TWR/CTAF . . . .127.5 GND CON . . . .121.9 ATIS . . . . . 134.35 APP/DEP . . . .135.25 CLNC DEL . . . . . (630) 906-8921	<b>Elevation . . . . .912'</b> <b>TPA . . . . .2000'</b>  <b>VOR to Field (TACAN)</b> 110.4 VOK ON FIELD DME ONLY	<b>FUEL NONE</b> Airfield Operations (608) 427-1205
<ul style="list-style-type: none"> <li>EMERGENCY AND OFFICIAL MILITARY USE ONLY.</li> <li>CLASS D 1400 - 2200Z Monday to Friday, other times CLOSED or CLASS G. RUNWAY 27 RIGHT TRAFFIC.</li> <li>Airspace information 134.35 or 1-800-972-8673.</li> <li>Extensive use of unmanned aerial systems in vicinity.</li> </ul>		<b>STAMP LOCATION</b>  Stamp only available during annual IFR/VFR Seminar and Fly-In – Fall months.

**ADDRESS** 100 Independence Dr, Camp Douglas, WI 54618

22083

AIRPORT DIAGRAM

AL-714 [USAF]

VOLK FLD (KVOK)

CAMP DOUGLAS, WISCONSIN

ATIS  
134.35 257.85  
TOWER \*  
127.5 (CTAF) 239.25  
GND CON  
121.9 275.8

90° 14' W

ZZ

1000  
x 150

ELEV  
904

BAK-12

271.3°

PCN 44 R/A/W/T  
RWY 9-27

SOUTHEAST  
APRON

90° 15' W

EC-3, 18 MAY 2023 to 15 JUN 2023

VAR 2.3° W  
MARCH 2022  
ANNUAL RATE OF CHANGE  
0.1° W

9000 x 150

HANGAR

CONTROL TOWER

091.3°

BAK-12

FIRE STATION

BASE OPS

90° 16' W

FIELD  
ELEV  
912

1000  
x 150

43° 57' N

43° 56' N



EC-3, 18 MAY 2023 to 15 JUN 2023

AIRPORT DIAGRAM

CAMP DOUGLAS, WISCONSIN






VOLK FLD (KVOK)

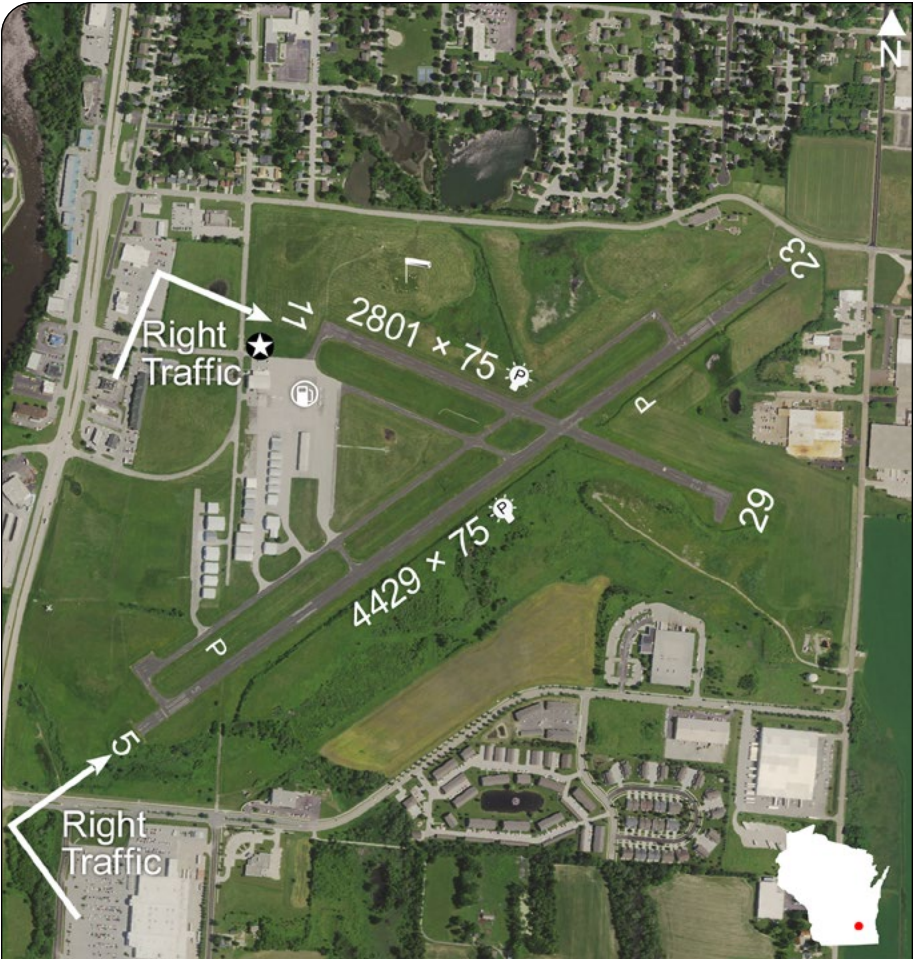






COMMUNICATION	NAVIGATION	SERVICES
CTAF . . . . . 122.9 CLNC DEL . . . . . (630)906-8921	<b>Elevation . . . . 946'</b> <b>TPA . . . . . 1946'</b>  <b>VOR to Field</b>	<b>FUEL NONE</b> Airport Manager (262) 745-3299
<ul style="list-style-type: none"> <li>• Activate runway 18/36 lights on 123.75.</li> <li>• Not plowed winter months, open to ski equipped aircraft only.</li> <li>• </li> </ul>		<b>STAMP LOCATION</b>  White box on light pole next to brown hangar

**ADDRESS** 7145 Beloit Rd, Walworth, WI 53184






COMMUNICATION	NAVIGATION	SERVICES
CTAF . . . . . 122.9 AWOS-3P/T . . . 118.525 (920) 847-3024 APP/DEP . . . . . 127.65 CLNC DEL . . . . . (651) 463-5588	<b>Elevation . . . . 653'</b> <b>TPA . . . . . 1653'</b>  <b>VOR to Field</b>	<b>FUEL NONE</b> Airport Manager (920) 535-0546
<ul style="list-style-type: none"> <li>Runways not plowed when snow is under 3 inches and not plowed after December 31st.</li> <li></li> </ul>	    	<b>STAMP LOCATION</b> Airport Office
<b>ADDRESS</b> 1535 Airport Rd, Washington, WI 54246		



COMMUNICATION	NAVIGATION	SERVICES
CTAF . . . . . 122.8 AWOS-3 . . . . . 119.975 (920) 261-0734 APP/DEP . . . . . 119.15 CLNC DEL . . . . . (608) 249-8240 (MSN) (630) 906-8921 (ZAU)	<b>Elevation . . . . 833'</b> <b>TPA . . . . . 1833'</b>  <b>VOR to Field</b> 116.4 BAE 277°/19.5 NM NDB 371 RYV ON FIELD	<b>FUEL 100LL, Jet A</b> Wisconsin Aviation (920) 261-4567
<ul style="list-style-type: none"> <li>• RUNWAYS 5 and 11 RIGHT TRAFFIC.</li> <li>• </li> </ul>	 	<b>STAMP LOCATION</b>  FBO Front Desk – Check FBO Hours

**ADDRESS** 1741 River Dr, Watertown, WI 53094



COMMUNICATION	NAVIGATION	SERVICES
TWR/CTAF . . . 123.7 GND CON . . . .121.6 CLNC DEL . . . .121.6 ATIS/AWOS-3 . .118.875 (262) 521-5226 MKE CLNC DEL 128.7 APP/DEP . . . . 125.35	<b>Elevation . . . . .912'</b> <b>TPA . . . . . 1912'</b>  <b>VOR to Field</b> 116.4 BAE 153°/5 NM	<b>FUEL 100LL, Jet A</b> Atlantic Aviation (24 HR) (262) 549-6150  Skycom Avionics Inc. (262) 521-8180 Airport Manager (262) 521-5250
<ul style="list-style-type: none"> <li>• RUNWAYS 28 and 36 RIGHT TRAFFIC.</li> <li>• CLASS D 1200 – 0300Z, other times CLASS G.</li> <li>• For ATC telephone numbers see page 7.</li> </ul> 		<b>STAMP LOCATION</b>  Terminal and Plane Safe Maintenance 

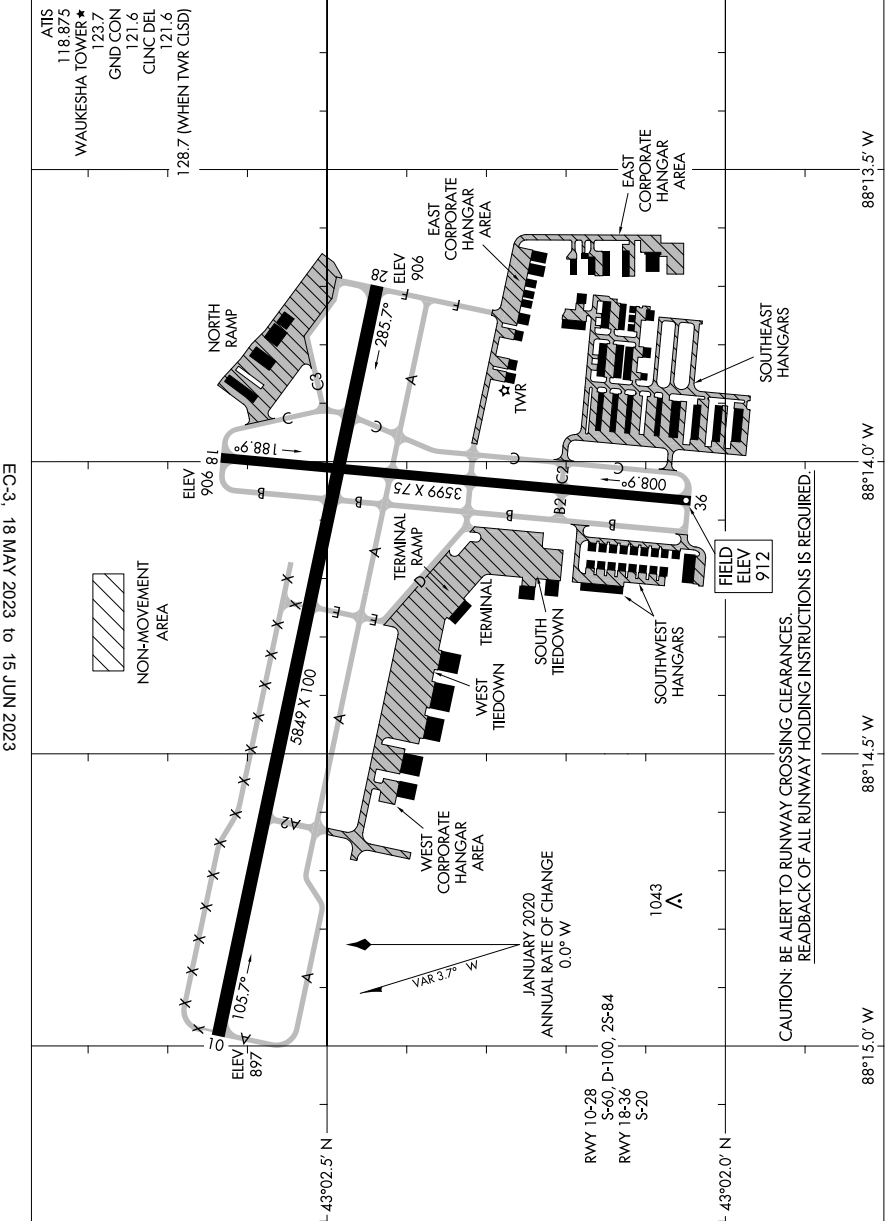
**ADDRESS** 2525 Aviation Rd, Waukesha, WI 53188

# Waukesha County Airport Diagram

22195  
**AIRPORT DIAGRAM**

AL-5078 (FAA)

WAUKESHA COUNTY (U/E/S)  
WAUKESHA, WISCONSIN




EC-3, 18 MAY 2023 to 15 JUN 2023



EC-3, 18 MAY 2023 to 15 JUN 2023

**AIRPORT DIAGRAM**  
22195

WAUKESHA, WISCONSIN  
WAUKESHA COUNTY (U/E/S)







COMMUNICATION	NAVIGATION	SERVICES
CTAF . . . . . 122.9 APP/DEP . . . . .135.45 CLNC DEL . . . . . (608) 249-8240 (MSN) (630) 906-8921 (ZAU)	<b>Elevation . . . . 954'</b> <b>TPA . . . . . 1954'</b>  <b>VOR to Field</b>	<b>FUEL 100LL, UL94</b> Airport Manager (608) 225-1109 For Fuel Call Airport Manager
<ul style="list-style-type: none"> <li>CAUTION: RESIDENTIAL AIRPORT, PEOPLE AND EQUIPMENT MAY BE NEAR RUNWAY.</li> <li>1910' of runway is lighted, lights are approximately 60' from edge of pavement.</li> <li></li> </ul>		<b>STAMP LOCATION</b>  Airport Office 24/7 Access



**ADDRESS** 1201 S Division St, Waunakee, WI 53597



COMMUNICATION	NAVIGATION	SERVICES
CTAF . . . . . 122.8 AWOS-3 . . . . .118.625 (920) 867-2407 APP/DEP . . . . .124.4 CLNC DEL . . . . . (651) 463-5588	<b>Elevation . . . . 840'</b> <b>TPA . . . . . 1840'</b>  <b>VOR to Field</b> 116.75 OSH 314°/28.7 NM	<b>FUEL 100LL, Jet A,</b> <b>24 HR Self-Serve</b> Airport Manager (920) 867-3070 After Hours (920) 225-9881 Aircraft Maintenance: KlattAero LLC (920) 225-9881
<ul style="list-style-type: none"> <li>• RUNWAY 10/28 RIGHT TRAFFIC.</li> <li>• Taxiway lights at entrance only.</li> <li>•  Monday to Friday.</li> </ul>		<b>STAMP LOCATION</b>  FBO Front Desk – Check FBO Hours






**ADDRESS** 2601 Runway Dr, Waupaca, WI 54981



COMMUNICATION	NAVIGATION	SERVICES
CTAF . . . . . 122.7 ASOS . . . . . 125.925 (715) 843-7215 APP/DEP . . . . .124.4 RCO . . . . . 122.4 CLNC DEL . . . . . (651) 463-5588	<b>Elevation . . . 1201'</b> <b>TPA . . . . . 2201'</b>  <b>VOR to Field</b> 109.2 RHI 188°/43.1 NM	<b>FUEL</b> 100LL, Jet A, <b>MOGAS,</b> <b>24 HR Self-Serve</b> Wausau Flying Service (715) 845-3400 Courtesy car available
<ul style="list-style-type: none"> <li>• Seaplane base adjoins airport, elevation 1161', access in poor condition.</li> <li>• Seaplane fuel only available in emergency.</li> <li>•  See FAA Chart Supplement for details.</li> </ul>		<b>STAMP LOCATION</b>  FBO – Check FBO Hours





**ADDRESS** 725 Woods Pl, Wausau, WI 54403



COMMUNICATION	NAVIGATION	SERVICES
CTAF . . . . . 122.8 AWOS-3P/T . . . 119.475 (920) 787-0515 APP/DEP . . . . . 127.0 CLNC DEL . . . . . (630) 906-8921	<b>Elevation . . . . 859'</b> <b>TPA . . . . . 1859'</b>  <b>VOR to Field</b> 116.75 OSH 274°/32.6 NM	<b>FUEL 100LL</b> <b>24 HR Self-Serve</b> City of Wautoma (920) 787-3030 Airport Manager (920) 229-3671 or (715) 421-9550
<ul style="list-style-type: none"> <li>Runway 8 / 26 CLOSED winter months except for ski equipped aircraft.</li> <li></li> </ul> <div style="text-align: right;">    </div>		<b>STAMP LOCATION</b>  Terminal – 24/7 Access



**ADDRESS** W8471 Cottonville Dr, Wautoma, WI 54982





COMMUNICATION	NAVIGATION	SERVICES
CTAF . . . . . 122.8 AWOS-3 . . . . 120.0 (262) 334-6161 CLNC DEL . . . . 124.75 (630) 906-8921 APP/DEP . . . . 125.35	<b>Elevation . . . . 887'</b> <b>TPA . . . . . 1887'</b>  <b>VOR to Field</b> 116.4 BAE 018°/19.6 NM 109.8 BJB ON FIELD	<b>FUEL 100LL, Jet A</b> West Bend Air, Inc. (262) 334-5603 Airport Manager (262) 483-7432
<ul style="list-style-type: none"> <li>• Military helicopter operations at airport.</li> <li>• </li> </ul>	 	<b>STAMP LOCATION</b>  West Bend Air Front Desk Check FBO Hours

**ADDRESS** 330 Earl Stier Dr, West Bend, WI 53095







COMMUNICATION	NAVIGATION	SERVICES
CTAF . . . . . 122.9 CLNC DEL . . . . . (630)906-8921	<b>Elevation . . . . .821'</b> <b>TPA . . . . . 1621'</b>  <b>VOR to Field</b>	<b>FUEL NONE</b> Airport Manager (920) 723-1556
<ul style="list-style-type: none"> <li>Runway 18/36 not plowed, airport CLOSED to wheeled aircraft when runway snow covered.</li> <li>Extensive ultralight and hang glider operations on and in vicinity of airport.</li> <li> April to November.</li> </ul>		<b>STAMP LOCATION</b>  Inside Hangar 3 at the North End of the Airport
<b>ADDRESS</b> N463 County Rd N, Whitewater, WI 53190		



COMMUNICATION	NAVIGATION	SERVICES
CTAF . . . . . 122.8 CLNC DEL . . . . . (630)906-8921	<b>Elevation . . . . 908'</b> <b>TPA . . . . . 1908'</b>  <b>VOR to Field</b>	<b>FUEL NONE</b> Airport Manager (815) 245-1166 or (920) 851-0271
<ul style="list-style-type: none"> <li>Runway 18/36 CLOSED November 15 to April 1.</li> <li>Runway 9/27 plowed, airport CLOSED when runway is snow covered.</li> </ul> 		<b>STAMP LOCATION</b>  Flight Office: Top Right Corner of the Desk

**ADDRESS** Airport Ln, Wild Rose, WI 54984





COMMUNICATION	NAVIGATION	SERVICES
CTAF . . . . . 122.8 ASOS . . . . . 126.575 (715) 421-2120 APP/DEP . . . . . 124.4 RCO . . . . . 122.45 CLNC DEL . . . . . (651) 463-5588	<b>Elevation . . . 1021'</b> <b>TPA . . . . . 2021'</b>  <b>VOR to Field</b> 117.0 DLL 353° / 48.7 NM	<b>FUEL 100LL, Jet A,</b> <b>24 HR Self-Serve</b> Airport Manager (715) 423-0330
<ul style="list-style-type: none"> <li>  See FAA Chart Supplement for details.           </li> </ul>	 	<b>STAMP LOCATION</b>  Terminal: Behind Glass Counter

**ADDRESS** 3620 1st St S, Wisconsin Rapids, WI 54494





COMMUNICATION	NAVIGATION	SERVICES
CTAF . . . . . 122.9 CLNC DEL . . . . . (630)906-8921	<b>Elevation . . . . .921'</b> <b>TPA . . . . . 1921'</b>  <b>VOR to Field</b>	<b>FUEL NONE</b> Airport Manager (920) 312-6094
<ul style="list-style-type: none"> <li></li> </ul>		<b>STAMP LOCATION</b>  Call Airport Manager to make arrangements.

**ADDRESS** 9383 State Hwy 33 Trunk, Wonewoc, WI 53968

[wisconsindot.gov/aeronautics](http://wisconsindot.gov/aeronautics)

