

WISCONSIN



# Airport Directory and Pilot's Guide



2025 – 2026  
[wisconsin.gov](http://wisconsin.gov)

**WISCONSIN DEPARTMENT OF TRANSPORTATION**  
**Division of Transportation Investment Management**  
**Bureau of Aeronautics**



4822 Madison Yards Way, 5th Floor South  
Madison, WI 53705

Main Office: (608) 266-3351

[wisconsindot.gov/aeronautics](https://wisconsindot.gov/aeronautics)

Aircraft Registration: (608) 266-9657

Airport Engineering Section: (608) 267-5273

Airport Program Section: (608) 267-4492

Aeronautical and Technical Services: (608) 266-1745

**2025**



The Bureau of Aeronautics has prepared and distributed this airport directory for the purpose of making your flights in Wisconsin safer and more enjoyable.

The information was acquired during surveys and inspections conducted by the bureau. Airports listed are either publicly or privately-owned facilities, available for public-use.

Due to constantly changing airport conditions, the bureau assumes no responsibility for any action taken by a pilot on the basis of information contained herein. The publisher assumes no responsibility for the accuracy of information presented.

***Pilots are reminded that it is their responsibility to check all sources for current information. This includes the FAA Chart Supplement, Notices to Airmen (NOTAMs) and the Aeronautical Information Manual (AIM), as well as making a visual inspection of the airport before landing or takeoff.***

***Think safety and fly safely.***

## REPORTING ERRORS

You are requested to inform us of errors and/or additions that come to your attention while using this directory. Please contact the WisDOT – Bureau of Aeronautics at [boadataupdates@dot.wi.gov](mailto:boadataupdates@dot.wi.gov)

Visit [wisconsin.gov/arptdir](http://wisconsin.gov/arptdir) to order a copy of this directory or to download digital versions and updates.

## Table of Contents

Foreward .....	II
Table of Contents .....	III
Wisconsin Public Use Airports map .....	IV
Non-Standard Traffic Patterns map .....	V
Airports with Turf Runways map .....	VI
Seaplane Bases and Lakes with Seaplane Restrictions map .....	VII
Federal Aviation Administration Offices .....	VIII
Reasons to go fly .....	VIII

## Pre Flight Guides

Associated City Index .....	1 – 3
Basic VFR Weather Minimums .....	4
Wind Components .....	5
Density Altitude Chart .....	6
Airspace Classification .....	7
Transponder and ADS-B Operation .....	8
VFR Cruising Altitudes .....	9
Coordinated Universal Time .....	9
ATC Telephone Index .....	9
10 Ways to Help Prevent Runway Incursions .....	10
Notices to Airmen (NOTAMS) .....	11

## In Flight Guides

AWOS / ASOS Information Index .....	12 – 13
Visual Approach Slope Systems .....	14
Recommended Communication Procedures .....	15
Obtaining Emergency Assistance .....	16
ATCT (Tower) Light Gun Signals .....	17
Pilot Guide to Airport Signs and Markings .....	17 – 18
Wildlife .....	19

## Post Flight Guides

Airport Manager Contact Information .....	20 – 23
Rules Pertaining to Aircraft Accidents, Incidents, Overdue Aircraft and Safety Investigations .....	24 – 25
Securing Aircraft .....	26

## Airport Directory

Directory Legend .....	28
Glossary .....	29
Directories (alphabetical by airport name) .....	30 – 168




# Wisconsin Public Use Airports



## Wisconsin Public-Use Airports

5/2025



-  **Commercial Service**
-  **General Aviation**
-  **Seaplane Base (SPB)**

This map was created by the Wisconsin Department of Transportation's Bureau of Aeronautics. Any use or recompilation of the information, while not prohibited, is the sole responsibility of the user. WisDOT expressly disclaims all liability regarding fitness of the use of this information for other than DOT business.



Wisconsin Department of Transportation – Aviation publications  
[wisconsindot.gov/av-pubs](http://wisconsindot.gov/av-pubs)

**TABLE OF CONTENTS**

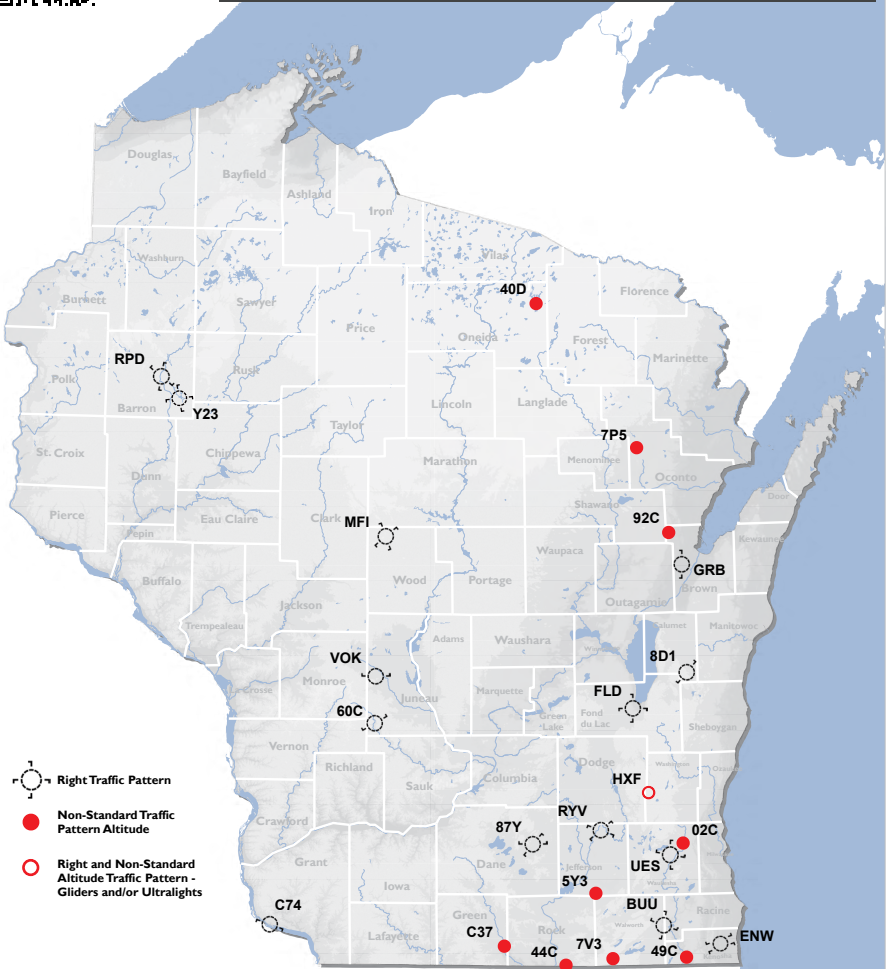
**ASSOCIATED CITY INDEX**

# Non-Standard Traffic Patterns



## Wisconsin Non-Standard Traffic Patterns

5/2025



- Right Traffic Pattern
- Non-Standard Traffic Pattern Altitude
- Right and Non-Standard Altitude Traffic Pattern - Gliders and/or Ultralights

Non-Standard Traffic Pattern Altitude

Airport	LOC ID	Traffic Pattern Altitude (FT AGL)
Beloit	44C	700
Big Foot	7V3	800
Brodhead	C37	800
Camp Lake	49C	600
Capitol Drive	02C	800
Carter	92C	800
Gutzmer's Twin Oaks	5Y3	800
Hartford	HXF	500
Piso	7P5	500
Three Lakes Municipal	40D	800

\* 500' for ultralights only.

Right Traffic Patterns

Airport	LOC ID	Runway(s)
Blackhawk	87Y	4, 27
Burlington Municipal	BUU	19, 29
Casville Municipal	C74	11
Cheek Muni - Southworth	Y23	7, 35
Eloy Airport Inc.	60C	24
Fond Du Lac County	FLD	9, 18
Green Bay*	GRB	18
Hartford**	HXF	Glider/Ultralight

\*When GRB, ENV, VOK, and UES towers are closed.  
\*\*Gliders and ultralights only fly right traffic all runways.

Airport	LOC ID	Runway(s)
Kenosha Regional*	ENW	7R, 25R
Marshfield Municipal	MFI	5, 16
New Holstein Municipal	8D1	22
Rice Lake Regional	RPD	1, 31
Volk Field*	VOK	27
Watertown Municipal	RYV	5, 11
Waukesha County*	UES	28, 36

This map was created by the Wisconsin Department of Transportation's Bureau of Aeronautics. Any use or recompilation of the information, while not prohibited, is the sole responsibility of the user. WisDOT expressly disclaims all liability regarding fitness of the use of this information for other than DOT business.



Wisconsin Department of Transportation – Aviation publications  
[wisconsindot.gov/av-pubs](http://wisconsindot.gov/av-pubs)

TABLE OF CONTENTS

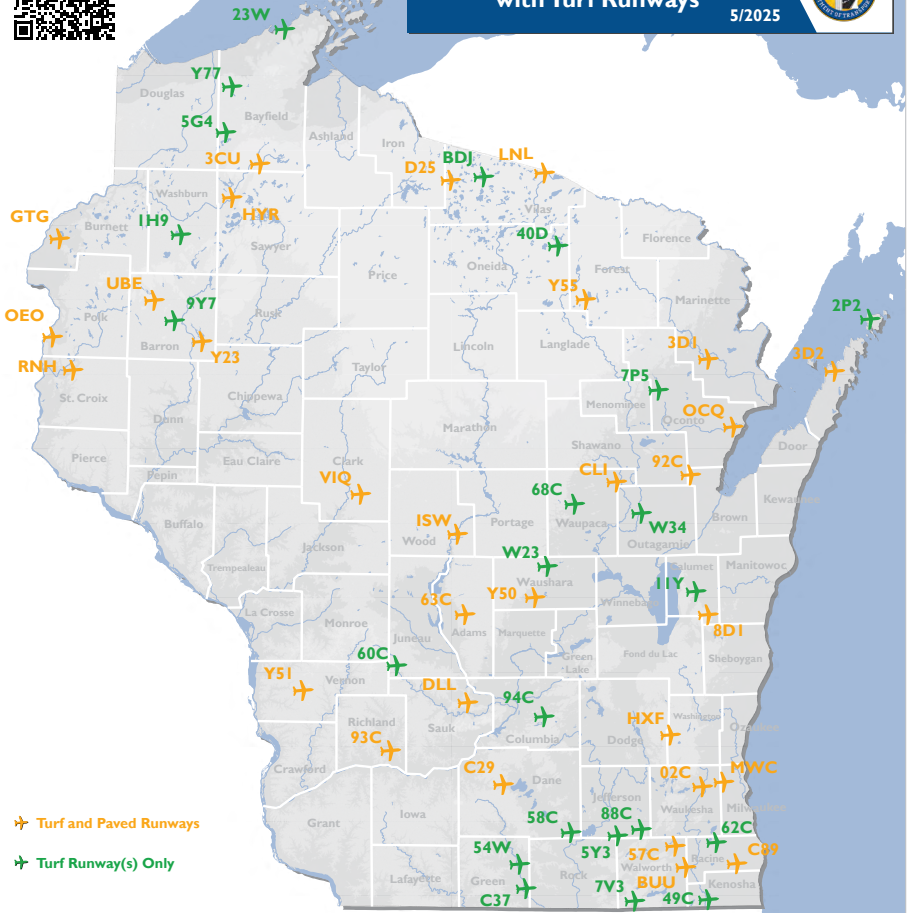
ASSOCIATED CITY INDEX

# Airports with Turf Runways



## Wisconsin Public Use Airports with Turf Runways

5/2025



✈ Turf and Paved Runways

✈ Turf Runway(s) Only

Airport Name	LOC ID
Adams County Legion Field	63C
Albany	54W
Alexander Field-South Wood County	ISW
Baraboo-Wisconsin Dells Regional	DLL
Barron Municipal	9Y7
Bayfield County	Y77
Big Foot Airfield	7V3
Boulder Junction Payzer	BDJ
Brodhead	C37
Burlington Municipal	BUU
Cable Union	3CU
Camp Lake	49C
Capitol Drive	02C
Carter	92C
Central County	68C
Chetek Municipal - Southworth	Y23
Cindy Guntly Memorial	62C
Clintonville Municipal	CLI

Airport Name	LOC ID
Cornucopia Field	23W
Crandon - Steve Conway Municipal	Y55
Crivitz Municipal	3D1
Cumberland Municipal	UBE
East Troy Municipal	57C
Eau Claire Lakes	5G4
Eloy	60C
Ephraim-Gibraltar	3D2
Flying Feathers	11Y
Gilbert Field	94C
Grantsburg Municipal	GTG
Gutzmer's Twin Oaks	5Y3
Hartford Municipal	HXF
Jana	58C
Kings Land O' Lakes	LNL
L. O. Simenstad Municipal	OEO
Lawrence J. Timmerman	MWC
Manitowish Waters	D25

Airport Name	LOC ID
Middleton Municipal-Morey Field	C29
Neillsville Municipal	VIQ
Nest of Eagles	IH9
New Holstein Municipal	8D1
New Richmond Regional	RNH
Oconto-J. Douglas Bake Municipal	OCO
Palmyra Municipal	88C
Piso	7P5
Richland	93C
Sawyer County	HYR
Shiocton	W34
Sylvania	C89
Three Lakes Municipal	40D
Viroqua Municipal	Y51
Washington Island	2P2
Wautoma Municipal	Y50
Wild Rose Idlewild	W23

This map was created by the Wisconsin Department of Transportation's Bureau of Aeronautics. Any use or recompilation of the information, while not prohibited, is the sole responsibility of the user. WisDOT expressly disclaims all liability regarding fitness of the use of this information for other than DOT business.



Wisconsin Department of Transportation – Aviation publications  
[wisconsindot.gov/av-pubs](http://wisconsindot.gov/av-pubs)

TABLE OF CONTENTS

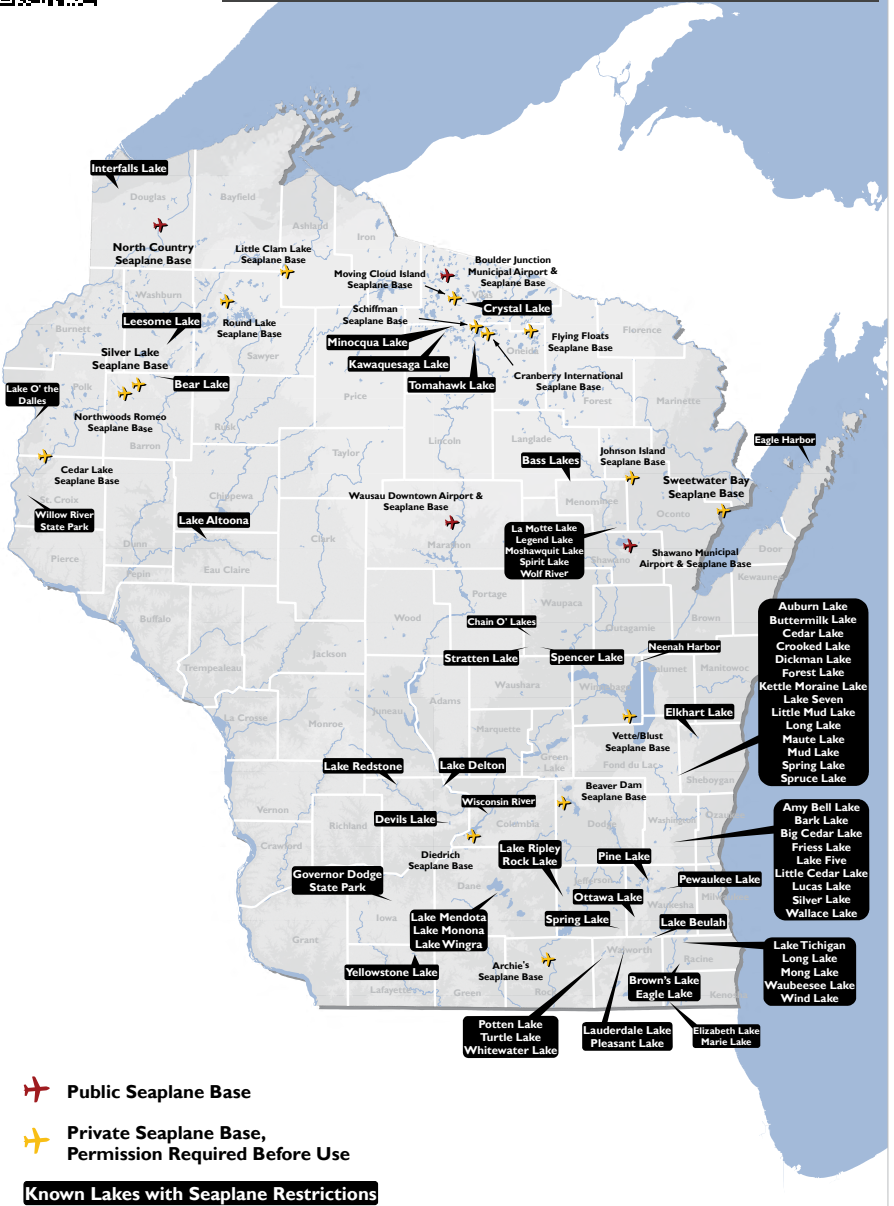
ASSOCIATED CITY INDEX

# Seaplane Bases and Lakes with Seaplane Restrictions



## Wisconsin Seaplane Bases and Lakes with Seaplane Restrictions

5/2025



This map was created by the Wisconsin Department of Transportation's Bureau of Aeronautics. Any use or recompilation of the information, while not prohibited, is the sole responsibility of the user. WisDOT expressly disclaims all liability regarding fitness of the use of this information for other than DOT business.



Wisconsin Department of Transportation – Aviation publications  
[wisconsindot.gov/av-pubs](http://wisconsindot.gov/av-pubs)

TABLE OF CONTENTS

ASSOCIATED CITY INDEX

## Federal Aviation Administration Offices

### Administrator

[www.faa.gov/contact/](http://www.faa.gov/contact/)

1-866-TELL-FAA (1-866-835-5322)

### Regional Administrator, Great Lakes Regional Office

[www.faa.gov/about/office\\_org/headquarters\\_offices/ara/great\\_lakes](http://www.faa.gov/about/office_org/headquarters_offices/ara/great_lakes)

### Great Lakes Regional Operations Center

24-hour Emergency Hotline (817) 222-5006

### Chicago Airports District Office

[www.faa.gov/airports/great\\_lakes/about\\_airports/](http://www.faa.gov/airports/great_lakes/about_airports/)

### Milwaukee Flight Standards District Office

[www.faa.gov/about/office\\_org/field\\_offices/fsdo/mke/](http://www.faa.gov/about/office_org/field_offices/fsdo/mke/)

(414) 486-2920

### Minneapolis Flight Standards District Office

[www.faa.gov/about/office\\_org/field\\_offices/fsdo/msp/](http://www.faa.gov/about/office_org/field_offices/fsdo/msp/)

(612) 253-4400



### FAA Consumer Hotline

1-800-FAA SURE (1-800-322-7873)

### FAA Safety Hotline

<https://hotline.faa.gov/>

1-800-255-1111

## Reasons to go fly

We all are aware of the personal or recreational reasons to fly, such as the coveted \$100 burger, weekend fishing trip or afternoon round of golf. But if you are looking for some other excuses to be in the air here are some of our favorite suggestions:

### Airport events

[wisconsindot.gov/airevents](http://wisconsindot.gov/airevents)

### Fly WI Airport Passport Program stamp

Take someone for their first flight (passengers can earn Passport stamps too).

### FAA Safety Seminars

[www.faasafety.gov](http://www.faasafety.gov)

### Flight Training/WINGS Activities

[www.faasafety.gov/wings/pub/learn\\_more.aspx](http://www.faasafety.gov/wings/pub/learn_more.aspx)



Talk to your local FBO, flight instructor,

FSDO or the WisDOT BOA for more information.

[wisconsindot.gov/Pages/doing-bus/aeronautics/education/aved-fly.aspx](http://wisconsindot.gov/Pages/doing-bus/aeronautics/education/aved-fly.aspx)

## Associated City Index

PAGE	ASSOCIATED CITY	SITE CODE	AIRPORT NAME
31	Albany	<b>54W</b>	Albany Airport
33	Amery	<b>AHH</b>	Amery Municipal Airport
101	Antigo	<b>AIG</b>	Langlade County Airport
34	Appleton	<b>ATW</b>	Appleton International Airport
35	Appleton	<b>ATW</b>	Appleton International Airport diagram
91	Ashland	<b>ASX</b>	John F. Kennedy Memorial Airport
36	Baraboo – Wis. Dells	<b>DLL</b>	Baraboo – Wisconsin Dells Regional Airport
37	Barron	<b>9Y7</b>	Barron Municipal Airport
40	Beloit	<b>44C</b>	Beloit Airport
42	Black River Falls	<b>BCK</b>	Black River Falls Area Airport
45	Boscobel	<b>OVS</b>	Boscobel Airport
46	Boulder Junction	<b>BDJ</b>	Boulder Junction Payzer Airport
47	Boyceville	<b>3T3</b>	Boyceville Municipal Airport
49	Brodhead	<b>C37</b>	Brodhead Airport
54	Brookfield	<b>02C</b>	Capitol Drive Airport
50	Burlington	<b>BUU</b>	Burlington Municipal Airport
52	Cable	<b>3CU</b>	Cable Union Airport
53	Camp Lake	<b>49C</b>	Camp Lake Airport
56	Cassville	<b>C74</b>	Cassville Municipal Airport
60	Chetek	<b>Y23</b>	Chetek Municipal – Southworth Airport
78	Chilton	<b>11Y</b>	Flying Feathers Airport
64	Clintonville	<b>CLI</b>	Clintonville Municipal Airport
65	Cornucopia	<b>23W</b>	Cornucopia Field
66	Crandon	<b>Y55</b>	Crandon – Steve Conway Municipal Airport
67	Crivitz	<b>3D1</b>	Crivitz Municipal Airport
68	Cumberland	<b>UBE</b>	Cumberland Municipal Airport
98	Delavan	<b>C59</b>	Lake Lawn Airport
75	Drummond	<b>5G4</b>	Eau Claire Lakes Airport
73	Eagle River	<b>EGV</b>	Eagle River Union Airport
74	East Troy	<b>57C</b>	East Troy Municipal Airport
61	Eau Claire	<b>EAU</b>	Chippewa Valley Regional Airport
62	Eau Claire	<b>EAU</b>	Chippewa Valley Regional Airport diagram
90	Edgerton	<b>58C</b>	Jana Airport
76	Elroy	<b>60C</b>	Elroy Airport
77	Ephraim	<b>3D2</b>	Ephraim – Gibraltar Airport
79	Fond du Lac	<b>FLD</b>	Fond du Lac County Airport
80	Fort Atkinson	<b>61C</b>	Fort Atkinson Municipal Airport
63	Franksville	<b>62C</b>	Cindy Guntly Memorial Airport
30	Friendship	<b>63C</b>	Adams County Legion Field
84	Grantsburg	<b>GTG</b>	Grantsburg Municipal Airport
85	Green Bay	<b>GRB</b>	Green Bay – Austin Straubel International Airport
86	Green Bay	<b>GRB</b>	Green Bay – Austin Straubel International Airport diagram
88	Hartford	<b>HXF</b>	Hartford Municipal Airport
137	Hayward	<b>HYR</b>	Sawyer County Airport
57	Iola	<b>68C</b>	Central County Airport
39	Iron River	<b>Y77</b>	Bayfield County Airport

## Associated City Index

PAGE	ASSOCIATED CITY	SITE CODE	AIRPORT NAME
143	Janesville	<b>JVL</b>	Southern Wisconsin Regional Airport
144	Janesville	<b>JVL</b>	Southern Wisconsin Regional Airport diagram
71	Juneau	<b>UNU</b>	Dodge County Airport
92	Kenosha	<b>ENW</b>	Kenosha Regional Airport
93	Kenosha	<b>ENW</b>	Kenosha Regional Airport diagram
96	La Crosse	<b>LSE</b>	La Crosse Regional Airport
97	La Crosse	<b>LSE</b>	La Crosse Regional Airport diagram
104	La Pointe	<b>4R5</b>	Major Gilbert Field
135	Ladysmith	<b>RCX</b>	Rusk County Airport
100	Lancaster	<b>73C</b>	Lancaster Municipal Airport
94	Land O' Lakes	<b>LNL</b>	Kings Land O' Lakes Airport
153	Lone Rock	<b>LNR</b>	Tri-County Regional Airport
43	Madison	<b>87Y</b>	Blackhawk Airfield
69	Madison	<b>MSN</b>	Dane County Regional Airport – Truax Field
70	Madison	<b>MSN</b>	Dane County Regional Airport – Truax Field diagram
105	Manitowish Waters	<b>D25</b>	Manitowish Waters Airport
106	Manitowoc	<b>MTW</b>	Manitowoc County Airport
107	Marshfield	<b>MFI</b>	Marshfield Municipal Airport
150	Medford	<b>MDZ</b>	Taylor County Airport
109	Menomonie, WI	<b>LUM</b>	Menomonie Municipal Airport – Score Field
110	Merrill	<b>RRL</b>	Merrill Municipal Airport
111	Middleton	<b>C29</b>	Middleton Municipal Airport – Morey Field
81	Milwaukee	<b>MKE</b>	General Mitchell International Airport
82	Milwaukee	<b>MKE</b>	General Mitchell International Airport diagram
102	Milwaukee	<b>MWC</b>	Lawrence J. Timmerman Airport
103	Milwaukee	<b>MWC</b>	Lawrence J. Timmerman Airport diagram
89	Mineral Point	<b>MRJ</b>	Iowa County Airport
99	Minocqua – Woodruff	<b>ARV</b>	Lakeland Airport – Noble F. Lee Memorial Field
112	Monroe	<b>EFT</b>	Monroe Municipal Airport
58	Mosinee	<b>CWA</b>	Central Wisconsin Airport
59	Mosinee	<b>CWA</b>	Central Wisconsin Airport diagram
113	Necedah	<b>DAF</b>	Necedah Airport
48	Neenah	<b>79C</b>	Brennard Airport
114	Neillsville	<b>VIQ</b>	Neillsville Municipal Airport
116	New Holstein	<b>8D1</b>	New Holstein Municipal Airport
108	New Lisbon	<b>82C</b>	Mauston – New Lisbon Union Airport
117	New Richmond	<b>RNH</b>	New Richmond Regional Airport
119	Oconto	<b>OCQ</b>	Oconto – J. Douglas Bake Municipal Airport
95	Osceola	<b>OEO</b>	L. O. Simenstad Municipal Airport
167	Oshkosh	<b>OSH</b>	Wittman Regional Airport
168	Oshkosh	<b>OSH</b>	Wittman Regional Airport diagram
120	Palmyra	<b>88C</b>	Palmyra Municipal Airport
121	Park Falls	<b>PKF</b>	Park Falls Municipal Airport
127	Phillips	<b>PBH</b>	Price County Airport
123	Platteville	<b>PVB</b>	Platteville Municipal Airport
124	Portage	<b>C47</b>	Portage Municipal Airport
125	Prairie du Chien	<b>PDC</b>	Prairie du Chien Municipal Airport

## Associated City Index

PAGE	ASSOCIATED CITY	SITE CODE	AIRPORT NAME
136	Prairie du Sac	<b>91C</b>	Sauk – Prairie Airport
126	Prentice	<b>5N2</b>	Prentice Airport
55	Pulaski	<b>92C</b>	Carter Airport
38	Racine	<b>RAC</b>	Batten International Airport
128	Red Wing, MN	<b>RGK</b>	Red Wing Regional Airport
129	Reedsburg	<b>C35</b>	Reedsburg Municipal Airport
130	Rhineland	<b>RHI</b>	Rhineland – Oneida County Airport
131	Rhineland	<b>RHI</b>	Rhineland – Oneida County Airport diagram
132	Rice Lake	<b>RPD</b>	Rice Lake Regional Airport – Carl’s Field
134	Richland Center	<b>93C</b>	Richland Airport
83	Rio	<b>94C</b>	Gilbert Field
138	Shawano	<b>EZS</b>	Shawano Municipal Airport
139	Sheboygan	<b>SBM</b>	Sheboygan County Memorial International Airport
140	Shell Lake	<b>SSQ</b>	Shell Lake Municipal Airport
141	Shiocton	<b>W34</b>	Shiocton Airport
51	Siren	<b>RZN</b>	Burnett County Airport
118	Solon Springs	<b>SS1</b>	North Country Seaplane Base
142	Solon Springs	<b>OLG</b>	Solon Springs Municipal Airport
145	Sparta	<b>CMY</b>	Sparta – Fort McCoy Airport
146	Sparta	<b>CMY</b>	Sparta – Fort McCoy Airport diagram
115	Spooner	<b>1H9</b>	Nest of Eagles Airport
147	Stevens Point	<b>STE</b>	Stevens Point Municipal Airport
72	Sturgeon Bay	<b>SUE</b>	Door County Cherryland Airport
149	Sturtevant	<b>C89</b>	Sylvania Airport
148	Sullivan	<b>W11</b>	Sullivan Airport
133	Superior	<b>SUW</b>	Richard I. Bong Airport
122	Suring	<b>7P5</b>	Piso Airport
151	Three Lakes	<b>40D</b>	Three Lakes Municipal Airport
44	Tomah	<b>Y72</b>	Bloyer Field
152	Tomahawk	<b>TKV</b>	Tomahawk Regional Airport
154	Viroqua	<b>Y51</b>	Viroqua Municipal Airport
155	Volk Field (Camp Douglas)	<b>VOK</b>	Volk Field Air National Guard Base
156	Volk Field (Camp Douglas)	<b>VOK</b>	Volk Field Air National Guard Base diagram
41	Walworth	<b>7V3</b>	Big Foot Airfield
157	Washington Island	<b>2P2</b>	Washington Island Airport
158	Watertown	<b>RYV</b>	Watertown Municipal Airport
159	Waukesha	<b>UES</b>	Waukesha County Airport
160	Waukesha	<b>UES</b>	Waukesha County Airport diagram
161	Waunakee	<b>6P3</b>	Waunakee Airport
162	Waupaca	<b>PCZ</b>	Waupaca Municipal Airport
163	Wausau	<b>AUW</b>	Wausau Downtown Airport
164	Wautoma	<b>Y50</b>	Wautoma Municipal Airport
165	West Bend	<b>ETB</b>	West Bend Municipal Airport
87	Whitewater	<b>5Y3</b>	Gutzmer’s Twin Oaks Airport
166	Wild Rose	<b>W23</b>	Wild Rose Idlewild Airport
32	Wisconsin Rapids	<b>ISW</b>	Alexander Field South Wood County Airport

## Basic VFR Weather Minimums

AIRSPACE CLASS	FLIGHT VISIBILITY	DISTANCE FROM CLOUDS
<b>A</b>	N/A	N/A
<b>B</b>	3 statute miles	Clear of clouds
<b>C</b>	3 statute miles	500 feet below 1,000 feet above 2,000 feet horizontal
<b>D</b>	3 statute miles	500 feet below 1,000 feet above 2,000 feet horizontal
<b>E</b>	Below 10,000 MSL	3 statute miles
	At or above 10,000 feet MSL	5 statute miles
		500 feet below 1,000 feet above 2,000 feet horizontal
		1,000 feet below 1,000 feet above 1 mile horizontal
<b>G</b>	Day – Below 1,200 AGL	1 statute mile
	Day – Above 1,200 feet AGL – Below 10,000 MSL	1 statute mile
	Night – Below 10,000 feet MSL	3 statute miles
	Day and Night – Above 10,000 feet MSL	5 statute miles
		500 feet below 1,000 feet above 2,000 feet horizontal
		1,000 feet below 1,000 feet above 1 mile horizontal

Know the weather,  
fly safe.

[aviationweather.gov](http://aviationweather.gov)

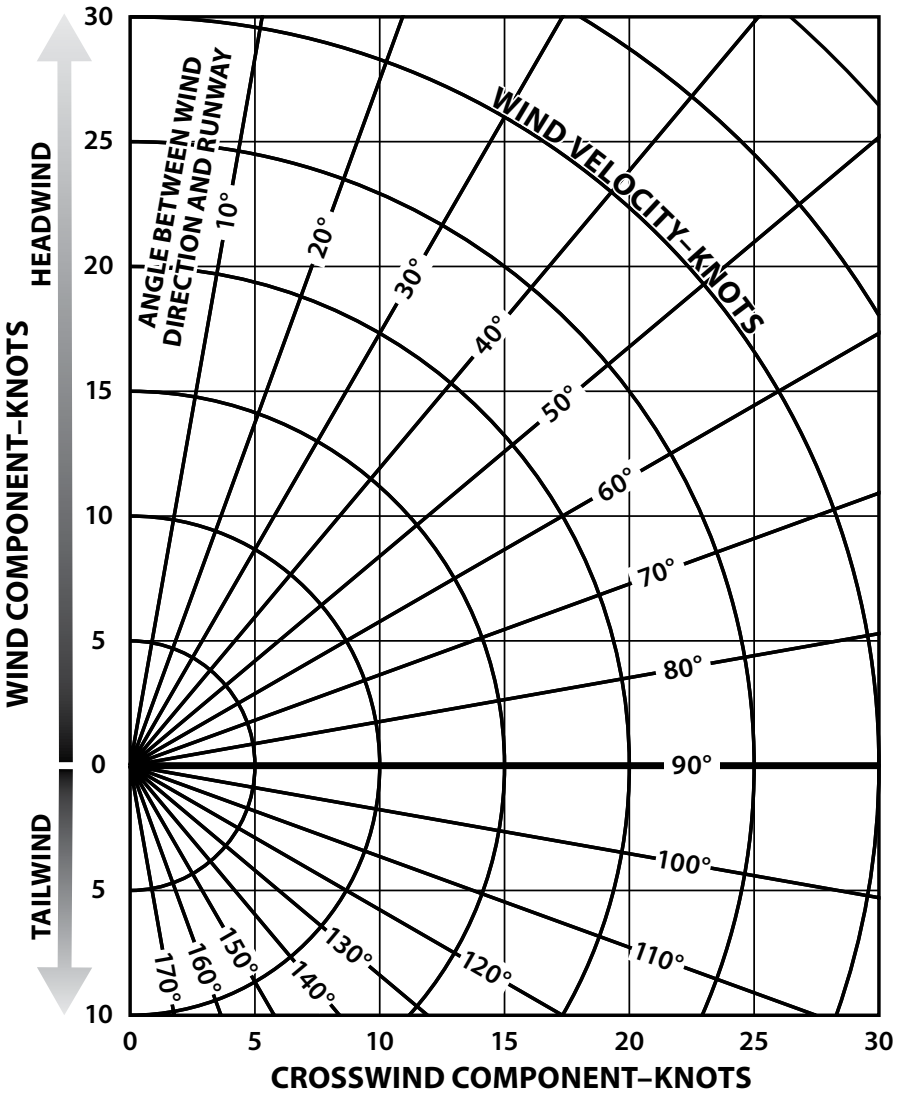
1-800-WX-BRIEF (1-800-992-7433)

[www.1800wxbrief.com](http://www.1800wxbrief.com)



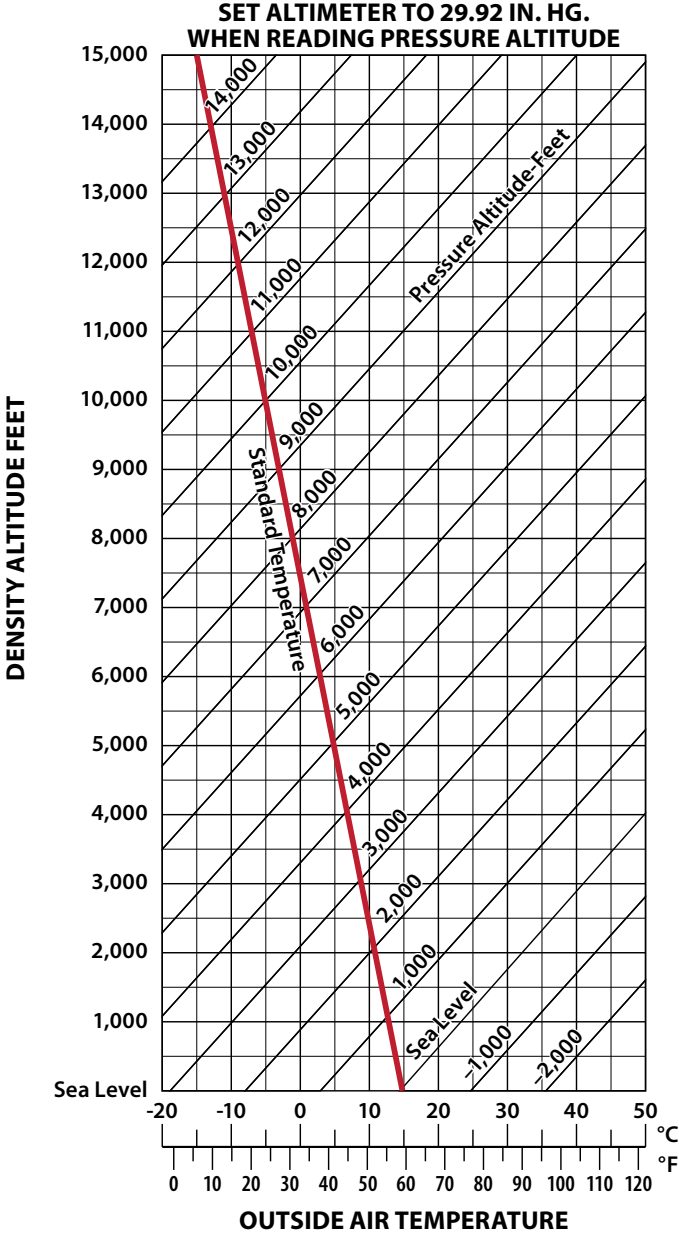
It is important to stay proficient with weather knowledge, resources and assessment skills. Be sure to check NOTAMS often for runway / airport condition reports and closure information.

# Wind Components

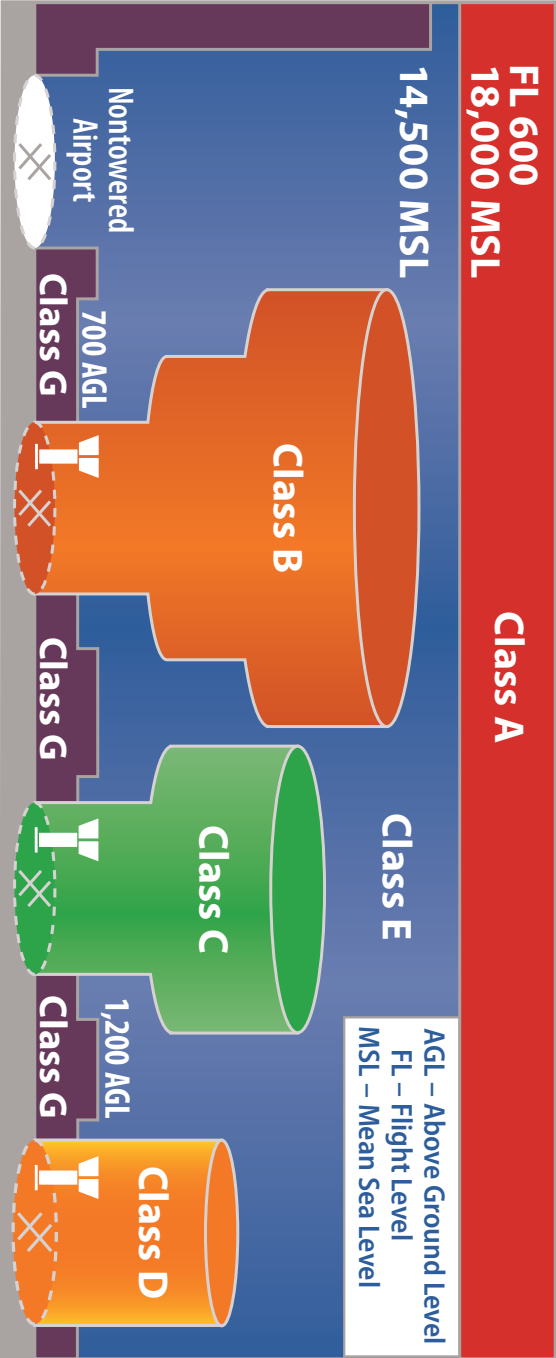
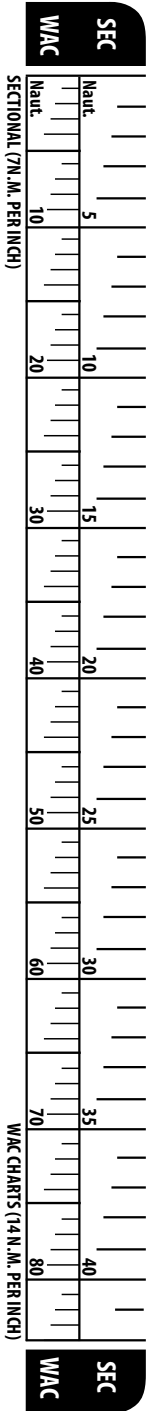


# Density Altitude Chart

Operational altitude is the altitude of the air at which the aircraft is flown. Aircraft operation, as a result, may be at an altitude greater or less than the actual altitude above sea level.



# Airspace Classification



## Transponder and ADS-B Operation

Federal Aviation Regulations requires the transponder, if available, including Mode C altitude encoding, to be on while in all controlled airspace. A transponder with Mode C altitude encoding, is mandatory equipment in the following:

1. At or above 10,000' MSL over the 48 contiguous states or District of Columbia, excluding that airspace below 2,500' AGL.
2. Within 30 miles of a Class B airspace primary airport, below 10,000' MSL. Balloons, gliders and aircraft not equipped with an engine driven electrical system are excepted when operating outside of Class B airspace.
3. Operations within and above all Class C airspace up to 10,000' MSL.

### Distinct Transponder Use Codes

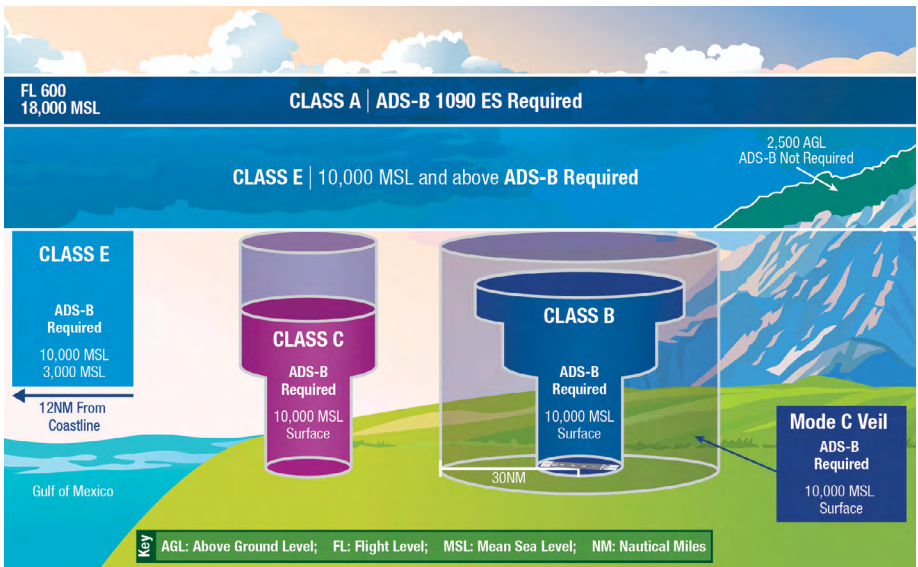
1200 – VFR

7500 – Hijacking

7600 – Lost Communications

7700 – General Emergency

You must be equipped with ADS-B Out equipment to fly in most controlled airspace. See the figure below and visit [www.faa.gov/nextgen/programs/adsb/](http://www.faa.gov/nextgen/programs/adsb/) for more information.



## VFR Cruising Altitudes

If your magnetic course (ground track) is: And you are more than 3,000 feet above the surface but below 18,000 feet MSL, fly:

0° to 179° Odd thousands MSL, plus 500 feet (3,500; 5,500; 7,500, etc.)

180° to 359° Even thousands MSL, plus 500 feet (4,500; 6,500; 8,500, etc.)

## Coordinated Universal Time

The FAA uses Coordinated Universal Time (UTC) for all operations. The term “ZULU” is used when ATC procedures require a reference to UTC.

**To convert from Central Time to Coordinated Universal Time (UTC):**

**Central Standard Time + 6 hours = UTC** *Winter*

**Central Daylight Time + 5 hours = UTC** *Spring to Fall*

## ATC Telephone Index

FACILITY	TELEPHONE 1	TELEPHONE 2	CLEARANCE DELIVERY
Chicago ARTCC (ZAU)	(630) 906-8341	—	(630) 906-8921 (630) 856-4562
Minneapolis ARTCC (ZMP)	(651) 463-5580	—	(651) 463-5588
Green Bay TRACON	(920) 431-5751	—	(920) 431-5741
Madison TRACON	(608) 244-5691	—	(608) 249-8240
Milwaukee TRACON	(414) 489-2150	—	—
KGRB Green Bay Tower	(920) 431-5751	—	—
KMSN Madison Tower	(608) 244-5691	—	—
KMKE Milwaukee Tower	(414) 489-2150	—	—
KATW Appleton Tower	(920) 739-5982	—	—
KLSE La Crosse Tower	(608) 783-0202	—	—
KCWA Central Wisconsin Tower	(715) 693-1081	—	—
KEAU Eau Claire Tower	(715) 855-5104	—	—
KOSH Oshkosh Tower	(920) 424-8000	(920) 424-8001	—
KMWC Timmerman Tower	(414) 464-2575	—	—
KUES Waukesha Tower	(262) 970-4777	—	—
KENW Kenosha Tower	(262) 652-2110	—	—
KJVL Janesville Tower	(608) 754-2611	—	—
KCMY Sparta Fort McCoy Tower	(608) 388-2860	(608) 388-4586	—
KVOK Volk Tower	(608) 427-1292	(608) 427-1259	—
Volk RAPCON	(608) 427-1779	(608) 427-1381	—

# 10 Ways to Help Prevent Runway Incursions

**1 See the “Big Picture”**  
Monitor both ground and tower communications when possible.

**2 Transmit Clearly**  
Make your instructions and read backs complete and easy to understand.

**3 Listen Carefully**  
Listen to your clearance. Listen to what you read back. Do not let communications become automatic.

**4 Copy Clearances**  
Clearances can change. Keep a note pad and copy your clearance. If needed refer to your notes.

**5 Situational Awareness**  
Know your location. If unfamiliar with an airport keep a current airport diagram available for easy reference.

**6 Admit When Lost**  
If you get lost on an airport ask ATC for help. Better to damage your pride than your airplane.

**7 Sterile Cockpit**  
Maintain a sterile cockpit until reaching cruising altitude. Explain to your passengers that talking should be kept to a minimum.

**8 Understand Signs, Lights and Markings**  
Keep current with airport signs, lights and markings. Know what they mean and what action to take.

**9 Never Assume**  
Do not take clearances for granted. Look both ways before entering or crossing taxiways and runways.

**10 Follow Procedures**  
Establish safe procedures for airport operations. Then follow them.

For more information see the following:  
[www.faa.gov/airports/runway\\_safety/](http://www.faa.gov/airports/runway_safety/)

## Notices to Airmen (NOTAMS)

The following websites provide listings and information concerning NOTAMS and Temporary Flight Restrictions (TFRs)

[www.faa.gov/about/initiatives/notam](http://www.faa.gov/about/initiatives/notam)

[tfr.faa.gov/tfr2/list.html](http://tfr.faa.gov/tfr2/list.html)

[www.faa.gov/air\\_traffic/publications/notices](http://www.faa.gov/air_traffic/publications/notices)

The FAA has also redeveloped FIELD CONDITIONS (FICON) REPORTING. Surface conditions on runways, taxiways, and aprons are shown using FICON NOTAMS and runways may have a numerical condition code assigned for braking action.

### EXAMPLE:

...FICON 4/4/4 50 PRCT COMPACTED SN PLOWED 75FT WID REMAINDER 1/2IN DRY SN...

Ensure you fully understand FICON NOTAMS by visiting the following website [www.faa.gov/about/initiatives/talpa/media/TALPA-Airport-RCAM.pdf](http://www.faa.gov/about/initiatives/talpa/media/TALPA-Airport-RCAM.pdf) or ask your local Airport Manager or Flight Instructor for more information.

ASSESSMENT CRITERIA		DOWNGRADE ASSESSMENT CRITERIA		
Runway Condition Description	Code	Mu ( $\mu$ )	Vehicle Deceleration or Directional Control Observation	Pilot Reported Braking Action
<ul style="list-style-type: none"> <li>Dry</li> </ul>	6	40 or Higher	—	—
<ul style="list-style-type: none"> <li>Frost</li> <li>Wet (includes damp and 1/8 inch depth or less of water)</li> </ul> <b>1/8 inch (3mm) depth or less of</b> <ul style="list-style-type: none"> <li>Slush</li> <li>Dry Snow</li> <li>Wet Snow</li> </ul>	5		Braking deceleration is normal for the wheel braking effort applied AND directional control is normal.	Good
<b>5° F (–15°C) and colder outside air temperature</b> <ul style="list-style-type: none"> <li>Compacted Snow</li> </ul>	4	39 to 30	Braking deceleration OR directional control is between Good and Medium	Good to Medium
<ul style="list-style-type: none"> <li>Slippery When Wet (wet runway)</li> <li>Dry Snow or Wet Snow (any depth) over Compacted Snow</li> </ul> <b>Greater than 1/8 inch (3mm) depth of</b> <ul style="list-style-type: none"> <li>Dry Snow</li> <li>Wet Snow</li> </ul> <b>Warmer than 5°F (–15°C) outside air temperature</b> <ul style="list-style-type: none"> <li>Compacted Snow</li> </ul>	3		Braking deceleration is noticeably reduced for the wheel braking effort applied OR directional control is noticeably reduced.	Medium
<b>Greater than 1/8 inch (3mm) depth of</b> <ul style="list-style-type: none"> <li>Water</li> <li>Slush</li> </ul>	2	29 to 21	Braking deceleration OR directional control is between Medium and Poor.	Medium to Poor
<ul style="list-style-type: none"> <li>Ice</li> </ul>	1		Braking deceleration is significantly reduced for the wheel braking effort applied OR direction control is significantly reduced.	Poor
<ul style="list-style-type: none"> <li>Wet Ice</li> <li>Slush over Ice</li> <li>Water over Compacted Snow</li> <li>Dry Snow or Wet Snow over Ice</li> </ul>	0	20 or Lower	Braking deceleration is minimal to non-existent for the wheel braking effort applied or directional control is uncertain.	Nil

## AWOS / ASOS Information Index






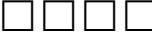



AIRPORT NAME	ID	VHF FREQ.	TELEPHONE	WX TYPE
Alexander Field – S. Wood County Airport	<b>ISW</b>	126.575	(715) 421-2120	ASOS
Appleton International Airport	<b>ATW</b>	127.15	(920) 832-2597	ATIS / AWOS-3
Baraboo – WI Dells Regional Airport	<b>DLL</b>	118.325	(608) 356-1071	AWOS-3
Batten International Airport	<b>RAC</b>	121.425	(262) 635-0959	ASOS
Black River Falls Area Airport	<b>BCK</b>	119.125	(715) 284-0007	AWOS-3PT
Boscobel Airport	<b>OVS</b>	126.775	(608) 375-2712	ASOS
Burlington Municipal Airport	<b>BUU</b>	125.275	(262) 757-0907	AWOS-3
Burnett County Airport	<b>RZN</b>	118.325	(715) 349-8563	AWOS-3
Central Wisconsin Airport	<b>CWA</b>	127.45	(715) 693-1116	ATIS / AWOS-3
Chetek Municipal – Southworth Airport	<b>Y23</b>	119.05	(715) 924-1836	AWOS-3P
Chippewa Valley Regional Airport	<b>EAU</b>	126.025	(715) 832-7990	ATIS / ASOS
Clintonville Municipal Airport	<b>CLI</b>	120.675	(715) 823-7691	AWOS-3
Cumberland Municipal Airport	<b>UBE</b>	119.175	(715) 822-3452	AWOS-3PT
Dane County Regional Airport	<b>MSN</b>	124.65	(608) 249-0615	ATIS / ASOS
Dodge County Airport	<b>UNU</b>	120.825	(920) 386-5682	AWOS-3
Door County Cherryland Airport	<b>SUE</b>	128.325	(920) 743-7087	AWOS-3PT
Eagle River Union Airport	<b>EGV</b>	118.325	(715) 479-1465	AWOS-3
East Troy Municipal Airport	<b>57C</b>	118.125	(262) 642-1845	AWOS-3PT
Ephraim – Gibraltar Airport	<b>3D2</b>	124.175	(920) 854-5559	AWOS-3PT
Fond du Lac County Airport	<b>FLD</b>	134.0	(920) 922-4444	ASOS
General Mitchell International	<b>MKE</b>	126.4	(414) 400-9402	ATIS / ASOS
Green Bay – Austin Straubel International	<b>GRB</b>	124.1	(920) 204-7824	ATIS / ASOS
Iowa County Airport	<b>MRJ</b>	118.525	(608) 987-2157	AWOS-3
John F. Kennedy Memorial Airport	<b>ASX</b>	126.775	(715) 682-5541	ASOS
Kenosha Regional Airport	<b>ENW</b>	127.175	(262) 652-7730	ATIS / ASOS
King's Land O'Lakes	<b>LNL</b>	119.525	(715) 547-6313	AWOS-3
L.O. Simenstad Municipal	<b>OEO</b>	119.925	(715) 294-3845	AWOS-3
La Crosse Regional Airport	<b>LSE</b>	124.95	(608) 781-9067	ATIS / ASOS
Lakeland / Noble F Lee Memorial Field	<b>ARV</b>	121.125	(715) 356-2417	AWOS-3
Langlade County Airport	<b>AIG</b>	119.075	(715) 627-2869	AWOS-3
Lawrence J. Timmerman Field	<b>MWC</b>	128.3	(414) 461-2954	ATIS / AWOS-3
Major Gilbert Airport	<b>4R5</b>	119.375	(715) 747-5519	AWOS-3PT
Manitowish Waters Airport	<b>D25</b>	118.175	(715) 543-2004	AWOS-3PT
Manitowoc County Airport	<b>MTW</b>	123.775	(920) 682-1164	AWOS-3PT
Marshfield Municipal Airport	<b>MFI</b>	121.575	(715) 384-3046	ASOS

## AWOS / ASOS Information Index

AIRPORT NAME	ID	VHF FREQ.	TELEPHONE	WX TYPE
Mauston – New Lisbon Union	<b>82C</b>	123.925	(608) 562-6153	AWOS-3
Menomonie Muni-Score Field	<b>LUM</b>	118.025	(715) 235-5342	AWOS-3
Merrill Municipal Airport	<b>RRL</b>	119.925	(715) 539-8422	AWOS-3
Middleton Municipal – Morey Field	<b>C29</b>	118.675	(608) 833-1686	AWOS-3
Monroe Municipal Airport	<b>EFT</b>	118.375	(608) 328-8359	AWOS-3
New Richmond Municipal	<b>RNH</b>	120.0	(715) 246-3202	AWOS-3
Oconto Municipal Airport	<b>OCQ</b>	120.925	(920) 835-1599	AWOS-3
Platteville Municipal Airport	<b>PVB</b>	120.575	(608) 348-3637	AWOS-3
Prairie du Chien Airport	<b>PDC</b>	119.925	(608) 326-9122	AWOS-3
Price County Airport	<b>PBH</b>	125.875	(715) 339-4520	AWOS-3
Red Wing Regional Airport	<b>RGK</b>	119.25	(715) 594-3763	AWOS-3
Reedsburg Municipal Airport	<b>C35</b>	118.95	(608) 768-0023	AWOS-3PT
Rhineland – Oneida County	<b>RHI</b>	126.825	(715) 362-7980	ASOS
Rice Lake Regional – Carl's Field	<b>RPD</b>	120.525	(715) 458-4481	AWOS-3
Richard I. Bong Airport	<b>SUW</b>	120.35	(715) 394-0283	AWOS-3
Rusk County Airport	<b>RCX</b>	118.125	(715) 609-1301	AWOS-3
Sawyer County Airport	<b>HYR</b>	118.4	(715) 634-6138	ASOS
Shawano Municipal Airport	<b>EZS</b>	118.65	(715) 526-2967	AWOS-3
Sheboygan County Memorial International Airport	<b>SBM</b>	118.425	(920) 467-0744	ASOS
Solon Springs Municipal Airport	<b>OLG</b>	119.6	(715) 378-2031	AWOS-3
Southern Wisconsin Regional Airport	<b>JVL</b>	128.25	(608) 758-1723	ATIS / AWOS-3
Sparta / Fort McCoy Airport	<b>CMY</b>	119.775	n/a	ASOS
Stevens Point Municipal Airport	<b>STE</b>	119.275	(715) 344-5960	AWOS-3
Taylor County Airport	<b>MDZ</b>	119.025	(715) 678-6030	AWOS-3
Tomahawk Regional Airport	<b>TKV</b>	118.25	(715) 453-5716	AWOS-3
Tri County Regional Airport	<b>LNR</b>	119.425	(608) 583-2576	ASOS
Viroqua Municipal Airport	<b>Y51</b>	118.975	(608) 637-2925	AWOS-3P
Volk Field	<b>VOK</b>	134.35	n/a	ATIS
Washington Island Airport	<b>2P2</b>	118.525	(920) 847-3024	AWOS-3PT
Watertown Municipal Airport	<b>RYV</b>	119.975	(920) 261-0734	AWOS-3
Waukesha County Airport	<b>UES</b>	118.875	(262) 521-5226	ATIS / AWOS-3
Waupaca Municipal Airport	<b>PCZ</b>	118.625	(920) 867-2407	AWOS-3
Wausau Downtown Airport	<b>AUW</b>	125.925	(715) 843-7215	ASOS
Wautoma Municipal Airport	<b>Y50</b>	119.475	(920) 787-0515	AWOS-3PT
West Bend Municipal Airport	<b>ETB</b>	120.0	(262) 334-6161	AWOS-3
Wittman Regional Airport	<b>OSH</b>	125.9	(920) 426-1644	ATIS / ASOS

## Visual Approach Slope Systems

More runways are being served by some type of visual approach slope system. While the reasoning for each system is the same, to increase safety, the various indications differ and need to be pointed out.

System	Below Glide Path	On Glide Path	Above Glide Path
<b>VASI</b>			
<i>Lights are visible 3 – 5 miles during the day, up to 20 miles or more at night.</i>			
<b>PAPI</b>			
<i>Lights have an effective visual range of about 5 miles the day and 20 miles at night.</i>			
<b>PLASI</b>	<b>Pulsating Red</b>	<b>Steady White or Alternating Red / White</b>	<b>Pulsating White</b>
<i>It is possible to mistake high or low indications as aircraft or vehicles on the ground. Useful range is about 4 miles day and up to 10 miles at night.</i>			
<b>Element Alignment System</b>			
<i>System is composed of painted panels, may be lighted for night.</i>			



## Recommended Communication Procedures

See FAA Advisory Circular 90-66C for non-towered airport operations guidance.

Facility	Frequency Use	Outbound	Inbound	Practice Instrument Approach
UNICOM (No Tower or FSS)	Communicate with UNICOM station on published CTAF frequency (122.7; 122.8; 122.725; 122.975; or 123.0). If unable to contact UNICOM station, use self-announce procedures on CTAF.	Before taxiing and before taxiing on the runway for departure.	Ten miles out. Entering downwind, base and final. Leaving the runway.	The FAA discourages VFR straight-in approaches to landings due to the increased risk of a mid-air collision. However, if a pilot chooses to execute a straight-in approach for landing without entering the airport traffic pattern, the pilot should self-announce their position on the designated CTAF approximately 8 to 10 miles from the airport and coordinate their straight-in approach and landing with other airport traffic. Pilots executing a straight-in approach (IFR or VFR) do not have priority over other aircraft in the traffic pattern, and must comply with the provisions of 14 CFR 91.113 (g), Right-of-way rules.
Tower or FSS not in operation	Self-announce on CTAF.			
No Tower, FSS or UNICOM	Self-announce on MULTICOM frequency 122.9.			Departing final approach fix (name) or on final approach segment inbound.

### ADDITIONAL FREQUENCIES

<b>121.5</b>	Emergency
<b>Multiple</b>	Local Remote Communications Outlet
<b>121.75 or 122.85</b>	Air to Air Communications
<b>122.95</b>	UNICOM for Airports with a Control Tower

## Obtaining Emergency Assistance

Pilots who become apprehensive for their safety, for any reason, should request assistance immediately. To increase your chances of contacting help, remember the four **C's**:

1. **C**onfess your predicament – to yourself and to any ground radio station.
2. **C**ommunicate – pass on as much information as needed or requested.
3. **C**limb, if possible, for better radar and DF detection. Radio contact range is also increased with altitude.
4. **C**omply with advice and instructions received. Pilots of IFR flights experiencing two-way radio failure, while in IMC, are expected to adhere to the procedures set forth in FAR 91.185; IFR operations: Two-way radio communications failure.

A pilot in any distress or urgency condition should immediately take the following action, not necessarily in the order listed, to obtain assistance:

1. Obtain and/or maintain radio contact with an air traffic facility. While in radio contact, continue squawking your assigned transponder code and if available Mode C, altitude encoding, unless instructed to do otherwise.
2. If equipped with a transponder and unable to establish voice communications, squawk the emergency code 7700, and if available Mode C altitude encoding.
3. Transmit a distress or urgency message immediately.
  - A. If distress, MAYDAY, MAYDAY, MAYDAY;  
if urgency, PAN-PAN, PAN-PAN, PAN-PAN.
  - B. Name of station addressed.
  - C. Aircraft identification and type.
  - D. Nature of distress or urgency.
  - E. Weather.
  - F. Pilot's intentions or request.
  - G. Present position and heading, or if lost, last know position, time and heading since that position.
  - H. Altitude.
    - I. Fuel remaining in hours and minutes.
    - J. Number of people on board.
    - K. Any other useful information.







After establishing radio contact, comply with advice and instructions received. Cooperate. Do not hesitate to ask questions or clarify instructions when you do not understand or if you cannot comply with a clearance.

# Pilot Guide to Airport Signs and Markings

## Airport Signs

TYPE OF MARKING	ACTION OR PURPOSE	TYPE OF MARKING	ACTION OR PURPOSE
<b>B 4-22</b>	<b>TAXIWAY / RUNWAY HOLDING POSITION:</b> Hold short of intersecting runway		<b>RUNWAY BOUNDARY:</b> Exit boundary of runway or approach protected areas
<b>25-7</b>	<b>RUNWAY / RUNWAY HOLDING POSITION:</b> Hold short of intersecting runway		<b>ILS CRITICAL AREA BOUNDARY:</b> When exiting runway, sign shows boundary of ILS Critical Area
<b>8-APCH</b>	<b>RUNWAY APPROACH HOLDING POSITION:</b> Hold short of protected area when instructed by ATC	<b>L →</b>	<b>RUNWAY EXIT:</b> Defines direction and designation of exit taxiway from runway
<b>ILS</b>	<b>ILS CRITICAL AREA HOLDING POSITION:</b> Hold short of ILS critical area when instructed by ATC	<b>↖ J</b>	<b>TAXIWAY DIRECTION:</b> Defines direction and designation of intersecting taxiway(s)
<b>⊘</b>	<b>NO ENTRY:</b> Identifies paved areas where AIRCRAFT entry is prohibited	<b>22↑</b>	<b>OUTBOUND DESTINATION:</b> Defines direction to take-off runway(s)
<b>B</b>	<b>TAXIWAY LOCATION:</b> Identifies taxiway on which vehicle/ aircraft is located	<b>↖ TERM</b>	<b>INBOUND DESTINATION:</b> Defines directions for arriving aircraft
<b>22</b>	<b>RUNWAY LOCATION:</b> Identifies runway on which vehicle/ aircraft is located		<b>TAXIWAY ENDING MARKER:</b> Indicates taxiway does not continue
<b>4</b>	<b>RUNWAY DISTANCE REMAINING:</b> Indicates runway distance remaining in increments of 1,000 feet	<b>↖ AGL →</b>	<b>DIRECTION SIGN ARRAY:</b> Identifies location in conjunction with multiple intersecting taxiways


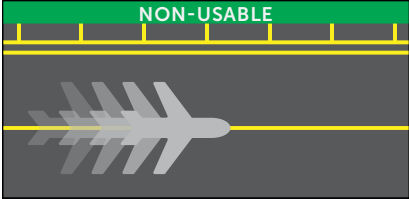

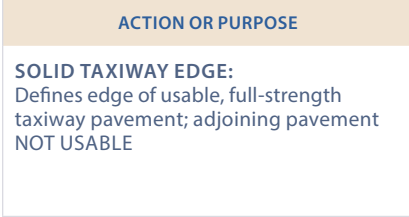

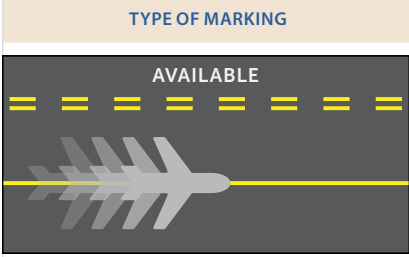


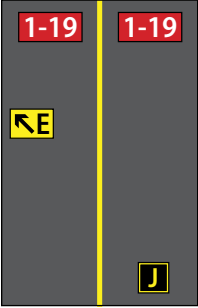
## ATCT Light Gun Signals

COLOR AND TYPE OF SIGNAL	AIRCRAFT ON THE GROUND	AIRCRAFT IN FLIGHT
<b>STEADY GREEN</b> 	Cleared for takeoff	Cleared to land
<b>FLASHING GREEN</b> 	Cleared for taxi	Return for landing
<b>STEADY RED</b> 	STOP	Give way and continue circling
<b>FLASHING RED</b> 	Taxi clear of the runway in use	Airport unsafe, do not land
<b>FLASHING WHITE</b> 	Return to starting point on airport	—
<b>ALTERNATING RED / GREEN</b> 	<b>EXERCISE EXTREME CAUTION</b>	



# Pilot Guide to Airport Signs and Markings (continued)

## Airport Markings

TYPE OF MARKING	ACTION OR PURPOSE	TYPE OF MARKING	ACTION OR PURPOSE
	<b>HOLDING POSITION:</b> Hold short of intersecting runway; also a land-and-hold-short marking		
	<b>HOLDING POSITION WITH ENHANCED TAXIWAY CENTERLINE:</b> Alerts of an approaching runway		<b>SOLID TAXIWAY EDGE:</b> Defines edge of usable, full-strength taxiway pavement; adjoining pavement NOT USABLE
	<b>ILS CRITICAL AREA:</b> Hold short when instructed by ATC		<b>DASHED TAXIWAY EDGE:</b> Defines edge of taxiway where adjoining pavement or apron IS AVAILABLE for taxi
	<b>TAXIWAY/TAXIWAY HOLDING POSITION:</b> Hold short of intersecting taxiway when directed by ATC		
	<b>(NON) MOVEMENT AREA BOUNDARY:</b> Defines boundary of movement area and non-movement area		
	<b>SURFACE PAINTED HOLDING POSITION:</b> Designates runway ahead in conjunction with yellow holding position marking		
	<b>SURFACE PAINTED TAXIWAY DIRECTION:</b> Direction and designation of intersecting taxiway		
	<b>SURFACE PAINTED TAXIWAY LOCATION:</b> Identifies taxiway on which aircraft is located		

 U.S. Department of Transportation  
Federal Aviation Administration

References: Aeronautical Information Manual (AIM); AC 90-67B – Light Signals from the Control Tower for Ground Vehicles, Equipment, and Personnel; AC 150/5340-1L – Standards for Airport Markings; and AC 150/5340-18 – Standards for Airport Sign Systems.

[www.faa.gov/airports/runway\\_safety](http://www.faa.gov/airports/runway_safety)



If you are unsure of **clearance instructions**, where you are or what to do, **STOP** and ask ATC for help!

## Wildlife

### Wildlife

BOA has resources to help mitigate impacts to and from wildlife on and near Wisconsin airports. It is crucial to report any wildlife strikes, near misses, and issues to our office. Additionally, wildlife may be attracted to local projects like landfills and retention / detention ponds which could adversely impact aircraft and airport operations. Proper planning and coordination is the first step in protecting our state's aeronautical investments. For further information or assistance regarding wildlife concerns please contact the Bureau of Aeronautics.




 Federal Aviation Administration

## Report Wildlife Strikes

 <http://wildlife.faa.gov>  <http://www.faa.gov/wireless>



**REPORT WILDLIFE STRIKES**  
[wildlife.faa.gov](http://wildlife.faa.gov)



## Airport Manager Contact Information

AIRPORT NAME	ID	MANAGER	TELEPHONE	EMAIL
Adams County Legion Field	<b>63C</b>	Kyle Patterson	(608) 339-4201	kyle.patterson@co.adams.wi.us
Albany Airport	<b>54W</b>	Paul Wagner	(608) 438-0017	artisancustomflooring@gmail.com
Alexander Field – S. Wood County	<b>ISW</b>	Jeremy Sickler	(715) 423-0330	JSickler@wirapids.org
Amery Municipal Airport	<b>AHH</b>	Ray Tolliver	(715) 268-8932	bue14a@yahoo.com
Appleton International Airport	<b>ATW</b>	Abe Weber	(920) 832-5267	aweber@atwairport.com
Baraboo – WI Dells Regional Airport	<b>DLL</b>	Tim McCumber	(608) 254-2558	tmccumber@lakedeltonwi.gov
Barron Municipal Airport	<b>9Y7</b>	Craig Anderson	(715) 205-8950	m1a1915@centurytel.net
Batten International Airport	<b>RAC</b>	Tamara Sandberg	(262) 631-5620	tsandberg@battenairport.aero
Bayfield County Airport	<b>Y77</b>	Patrick McDonough	(715) 372-4848	pcmcd@cheqnet.net
Beloit Airport	<b>44C</b>	Steve Stauber	(773) 914-9938	shstauber@aol.com
Big Foot Airfield	<b>7V3</b>	Jim Bair	(262) 745-3299	james.c.bair@gmail.com
Black River Falls Area Airport	<b>BCK</b>	Frank Voge	(920) 960-1519	blackriverfallsairport@gmail.com
Blackhawk Airfield	<b>87Y</b>	Cheryl Strassman	(608) 334-4932	—
Bloyer Field	<b>Y72</b>	Kirk Arity	(608) 343-0024	karity@tomahwi.gov
Boscobel Airport	<b>OVS</b>	Glenn Griswold	(608) 852-5046	gkgriz@hotmail.com
Boulder Junction Payzer Airport	<b>BDJ</b>	Joe Salaja	(715) 385-2235	jsalaja@centurytel.net
Boyceville Municipal Airport	<b>3T3</b>	Joel Timblin	(218) 393-5264	joel.timblin@flyer411.com
Brennand Airport	<b>79C</b>	Keith Mustain	(920) 376-0064	keith.mustain@gmail.com
Brodhead Airport	<b>C37</b>	Jayson Ayres	(571) 266-2094	airportmanager@hawk-aire.com
Burlington Municipal Airport	<b>BUU</b>	Paul Aydt	(262) 342-5003	paydt@burlington-wi.gov
Burnett County Airport	<b>RZN</b>	Nate Ehalt	(715) 222-1702	nehalt@burnettcounty.org
Cable Union Airport	<b>3CU</b>	Mike Nichols	(715) 798-3240	cableairport@cheqnet.net
Camp Lake Airport	<b>49C</b>	Elliot Eiden	(847) 612-8552	camplakeairportllc@gmail.com
Capitol Drive Airport	<b>02C</b>	Matt Byrne	(262) 781-4213	niner614whiskey@yahoo.com
Carter Airport	<b>92C</b>	Steve Scherer	(920) 822-3644	teko299@aol.com
Cassville Municipal Airport	<b>C74</b>	Matt Mumm	(608) 732-8727	mmconcretewi@gmail.com
Central County Airport	<b>68C</b>	Mark Hildebrand	(715) 412-1691	—
Central Wisconsin Airport	<b>CWA</b>	Brian Grefe	(715) 693-2147	bgrefe@fly-cwa.org
Chetek Municipal – Southworth Airport	<b>Y23</b>	Matt Hutzler	(715) 925-1036	airportmanager@cityofchetekwi.us
Chippewa Valley Regional Airport	<b>EAU</b>	Charity Zich	(715) 839-6241	Charity.Zich@chippewavalleyairport.com
Cindy Guntly Memorial Airport	<b>62C</b>	David Guntly	(414) 587-1528	crazybiplane@gmail.com
Clintonville Municipal Airport	<b>CLI</b>	Caz Muske	(715) 250-0220	CMuske@clintonvillewi.org
Cornucopia Field	<b>23W</b>	Tim Kaseno	(612) 877-1095	hiclams@gmail.com
Crandon – Steve Conway Municipal Airport	<b>Y55</b>	Tim Bahr	(715) 902-0188	tabvets4vets@gmail.com
Crivitz Municipal Airport	<b>3D1</b>	Jim Stradal	(715) 927-2793	jimstradal342@gmail.com
Cumberland Municipal Airport	<b>UBE</b>	Ric Brekke	(715) 205-4474	wisflyboy@gmail.com

## Airport Manager Contact Information

AIRPORT NAME	ID	MANAGER	TELEPHONE	EMAIL
Dane County Regional Airport – Truax Field	<b>MSN</b>	– vacant –		
Dodge County Airport	<b>UNU</b>	Tom David	(920) 386-2402	tomd@wisav.com
Door County Cherryland Airport	<b>SUE</b>	Craig Ross	(920) 746-7131	cross@co.door.wi.us
Eagle River Union Airport	<b>EGV</b>	Rob Hom	(715) 479-7442	fbo@erairport.com
East Troy Municipal Airport	<b>57C</b>	Doug Gauger	(262) 642-5008	airportmanager@easttroywi.gov
Eau Claire Lakes Airport	<b>5G4</b>	Brett Frierhood	(715) 558-4228	brett.frierhood@gmail.com
Elroy Airport	<b>60C</b>	Mike Erickson	(608) 462-5798	—
Ephraim-Gibraltar Airport	<b>3D2</b>	Travis Thyssen	(920) 868-1714	tthyssen@gibraltarwi.gov
Flying Feathers Airport	<b>11Y</b>	Dean Heimermann	(920) 849-2199	countrysideoffice@gmail.com
Fond du Lac County Airport	<b>FLD</b>	Bryan Linger	(920) 926-0653	Bryan.Linger@fdlco.wi.gov
Fort Atkinson Municipal Airport	<b>61C</b>	Jedidiah Draeger	(920) 397-9901	jdraeger@fortatkinsonwi.gov
General Mitchell International Airport	<b>MKE</b>	Brian Dranzik	(414) 747-5322	ops@mitchellairport.com
Gilbert Field	<b>94C</b>	Todd Roat	(920) 214-5917	RoatAviation@gmail.com
Grantsburg Municipal Airport	<b>GTG</b>	Sheila Meyer	(715) 463-2405	Clerk@Villageofgrantsburg.gov
Green Bay – Austin Straubel International Airport	<b>GRB</b>	Marty Peitte	(920) 498-4800	marty.piette@flygrb.com
Gutzmer's Twin Oaks Airport	<b>5Y3</b>	Marcus Tincher	(920) 723-1556	marcustincher@tincherrealty.com
Hartford Municipal Airport	<b>HXF</b>	Tim Puestow	(262) 673-8225	tpuestow@hartford.wi.gov
Iowa County Airport	<b>MRJ</b>	Cody Williams	(608) 553-7571	mrjairport@iowacounty.org
Jana Airport	<b>58C</b>	Don Becker	(608) 884-3403	brendaklecker@badgerdiversifiedmetals.biz
John F. Kennedy Memorial Airport	<b>ASX</b>	Derek Hall	(715) 682-7070	dhall@coawi.org
Kenosha Regional Airport	<b>ENW</b>	Corey Reed	(262) 653-4161	creed@kenosha.org
King's Land O'Lakes Airport	<b>LNL</b>	Bruce Garrison	(715) 547-3337	landlakesairport@hotmail.com
L.O. Simenstad Municipal Airport	<b>OEO</b>	Richard Johnson	(715) 294-4500	rjohnson@osceolaero.com
La Crosse Regional Airport	<b>LSE</b>	Jeffrey Tripp	(608) 789-7464	trippj@lseairport.com
Lake Lawn Airport	<b>C59</b>	Daniel Lyng	(262) 725-9127	dlyng@lakelawnresort.com
Lakeland / Noble F. Lee Memorial Field	<b>ARV</b>	Jon Schmitz	(715) 356-4340	lakelandairport@frontier.com
Lancaster Municipal Airport	<b>73C</b>	John Hauth	(608) 723-7543	johnh@lancasterwisconsin.com
Langlade County Airport	<b>AIG</b>	Donald Bintz	(715) 623-4525	aig1521lcc@gmail.com
Lawrence J. Timmerman Field	<b>MWC</b>	Brian Dranzik	(414) 747-5322	ops@mitchellairport.com
Major Gilbert Airport	<b>4R5</b>	Paul Wilharm	(612) 685-0445	airport@townoflapointewi.gov
Manitowish Waters Airport	<b>D25</b>	John Hanson	(715) 543-8326	townchair@mwtown.gov

## Airport Manager Contact Information

AIRPORT NAME	ID	MANAGER	TELEPHONE	EMAIL
Manitowoc County Airport	<b>MTW</b>	Bryan Barbeau	(920) 683-4594	bryanbarbeau@manitowoccountywi.gov
Marshfield Municipal Airport	<b>MFI</b>	Jeff Gaier	(715) 387-2211	jeff@duffysaircraft.com
Mauston – New Lisbon Union Airport	<b>82C</b>	Dave Seitz	(608) 547-2227	dcseitz2@frontier.com
Menomonie Municipal Airport – Score Field	<b>LUM</b>	Darrel Gibson	(715) 220-6549	darrel@gibsonaviation.com
Merrill Municipal Airport	<b>RRL</b>	Rich McCullough	(715) 536-2024	rich.mccullough@yahoo.com
Middleton Municipal Airport – Morey Field	<b>C29</b>	Rich Morey	(608) 836-1711	rich@moreyairport.com
Monroe Municipal Airport	<b>EFT</b>	Rob Driver	(608) 329-7777	rjdriver@touchandgoaviation.com
Necedah Airport	<b>DAF</b>	Jack Jasinski	(608) 547-3411	necedahadmin@necedah.us
Neillsville Municipal Airport	<b>VIQ</b>	Jeff Gaier	(715) 387-2211	jeff@duffysaircraft.com
Nest of Eagles Airport	<b>1H9</b>	Keith Johnson	(847) 830-3064	—
New Holstein Municipal Airport	<b>8D1</b>	Perry Welch	(920) 219-0015	dianeandperry@gmail.com
New Richmond Regional Airport	<b>RNH</b>	Mike Demulling	(715) 246-7735	mike@nrairport.com
North Country Seaplane Base	<b>SS1</b>	Dan Kephart	(715) 296-7728	—
Oconto – J. Douglas Bake Municipal Airport	<b>OCQ</b>	Frank Calvert	(920) 834-7727	ocontoairport@bayland.net
Palmyra Municipal Airport	<b>88C</b>	Jeff Kornetzke	(262) 594-0004	Palmyra.airport@gmail.com
Park Falls Municipal Airport	<b>PKF</b>	Michael Durmeyer	(715) 762-2436	airport@cityofparkfalls.com
Piso Airport	<b>7P5</b>	Phillip Christenson	(920) 851-3342	christensonphil@aol.com
Platteville Municipal Airport	<b>PVB</b>	Rison Pereira	(608) 348-3582	rpereira@apexejc.com
Portage Municipal Airport	<b>C47</b>	Philip Livingston	(608) 742-2176	Philip.Livingston@portagewi.gov
Prairie du Chien Municipal Airport	<b>PDC</b>	Todd Berry	(608) 326-2118	airport@prairieduchien-wi.gov
Prentice Airport	<b>5N2</b>	Dale Heikkinen	(715) 360-2000	daleh@pctcnet.net
Price County Airport	<b>PBH</b>	Michael Brill	(715) 339-3701	pbh@co.price.wi.us
Red Wing Regional Airport	<b>RGK</b>	Shawn Blaney	(651) 385-3653	shawn.blaney@ci.red-wing.mn.us
Reedsburg Municipal Airport	<b>C35</b>	Tom Parker	(608) 524-2322	reedsburgaviation@gmail.com
Rhineland – Oneida County Airport	<b>RHI</b>	Mathew Leitner	(715) 365-3418	mleitner@flyrhineland.com
Rice Lake Regional – Carl's Field	<b>RPD</b>	Christopher Brekken	(715) 458-4400	cbrekken@ricelakeair.com
Richard I. Bong Airport	<b>SUW</b>	Calvin Kramp	(715) 394-0282	calvink@superiorflying.com
Richland Airport	<b>93C</b>	Jasen Glasbrenner	(608) 647-3466	jasen.glasbrenner@richlandcenterwi.gov
Rusk County Airport	<b>RCX</b>	Charmaine Riddle	(715) 532-2151	charmaine@ruskcountywi.us

## Airport Manager Contact Information

AIRPORT NAME	ID	MANAGER	TELEPHONE	EMAIL
Sauk – Prairie Airport	<b>91C</b>	David Landsverk	(608) 643-5270	landsfam@frontier.com
Sawyer County Airport	<b>HYR</b>	Derek Leslie	(715) 634-4624	derek.leslie@sawyercountygov.org
Shawano Municipal Airport	<b>EZS</b>	Colin Isom	(715) 526-2465	airportmanager@cityofshawano.com
Sheboygan County Memorial Airport	<b>SBM</b>	Matt Grenoble	(920) 467-2978	matthew.grenoble@sheboygancounty.com
Shell Lake Municipal Airport	<b>SSQ</b>	Gerry Winch	(715) 296-3638	gerry.winch@gmail.com
Shiocton Airport	<b>W34</b>	Patrick Van Straten	(920) 986-3690	pvs10@live.com
Solon Springs Municipal Airport	<b>OLG</b>	John Hall	(218) 390-3117	halljed@gmail.com
Southern Wisconsin Regional Airport	<b>JVL</b>	Aimee Scrima	(608) 757-5768	aimee.scrima@co.rock.wi.us
Sparta – Fort McCoy Airport	<b>CMY</b>	Mark Van Wormer – Civ / Jim Hubbard – Mil	(608) 269-4340 ext. 5157 / (608) 388-4207	dpw@spartawisconsin.org
Stevens Point Municipal Airport	<b>STE</b>	Jason Draheim	(715) 345-8989	jdraheim@stevenspoint.com
Sullivan Airport	<b>W11</b>	Nicholas Bettendorf	(262) 443-6462	flysullivanairport@gmail.com
Sylvania Airport	<b>C89</b>	Rob McKay	(847) 445-7817	rmckay@wi.rr.com
Taylor County Airport	<b>MDZ</b>	Patrick Colwell	(715) 678-2152	airport@co.taylor.wi.us
Three Lakes Municipal Airport	<b>40D</b>	Jordan Gensler	(715) 360-0631	40Dairport@townofthreelakes.com
Tomahawk Regional Airport	<b>TKV</b>	Dan Anderson	(715) 453-1874	dancontracting@msn.com
Tri-County Regional Airport	<b>LNR</b>	Mark Higgs	(608) 583-2600	markhiggstca@yahoo.com
Viroqua Municipal Airport	<b>Y51</b>	Michael Olson	(608) 606-9563	molson441@gmail.com
Volk Field Air National Guard Base	<b>VOK</b>	Msgr. Michael Lyons	(608) 427-1205	michael.lyons.10@us.af.mil
Washington Island Airport	<b>2P2</b>	Dick Donnelly	(920) 535-0546	dpdonnelly@frontier.com
Watertown Municipal Airport	<b>RYV</b>	Jeff Baum	(920) 261-4567	jeff.baum@wisconsinaviation.com
Waukesha County Airport	<b>UES</b>	Kurt Stanich	(262) 521-5250	kstanich@waukeshacounty.gov
Waunakee Airport	<b>6P3</b>	Jim Meier	(608) 698-9498	Jim.Meier1@gmail.com
Waupaca Municipal Airport	<b>PCZ</b>	Mat Klatt	(920) 867-3070	klattaero@gmail.com
Wausau Downtown Airport	<b>AUW</b>	John Chmiel	(715) 845-3400	taildraggerflyer@yahoo.com
Wautoma Municipal Airport	<b>Y50</b>	Richard Jorgensen	(920) 787-3030	raj@wctc.net
West Bend Municipal Airport	<b>ETB</b>	Mike Shaw	(262) 483-7432	shawm@ci.west-bend.wi.us
Wild Rose Idlewild Airport	<b>W23</b>	Mick Warning	(920) 540-2660	mwarning1@gmail.com
Wittman Regional Airport	<b>OSH</b>	Jim Schell	(920) 236-4930	jschell@winnebagoountywi.gov

## Rules Pertaining to Aircraft Accidents, Incidents, Overdue Aircraft and Safety Investigations

[National Transportation Safety Board, Procedural Regulation, 49 CFR 830 (in part)].

### 1. IMMEDIATE NOTIFICATION

The operator of an aircraft shall immediately, and by the most expeditious means available, notify the nearest National Transportation Board, Bureau of Aviation Safety Field Office when:

#### A. An aircraft accident of any of the following listed incidents occur:

1. Flight control system malfunction or failure.
2. Inability of any required flight crew member to perform normal flight duties as a result of injuries or illness.
3. Failure of any internal turbine engine component that results in the escape of debris other than out the exhaust path.
4. In-flight fire.
5. Aircraft collide in flight.
6. Damage to property, other than the aircraft, estimated to exceed \$25,000 for repair (including materials and labor) or fair market value in the event of total loss, whichever is less.
7. For large multiengine aircraft (more than 12,500 pounds maximum takeoff weight).
8. In-flight failure of electrical systems which requires the sustained use of an emergency bus powered by a backup source such as a battery, auxiliary power unit, or air driven generator to retain flight control or essential instruments.
9. In-flight failure of hydraulic systems that results in sustained reliance on the sole remaining hydraulic or mechanical system for movement of flight control surfaces.
10. Sustained loss of the power or thrust produced by two or more engines.
11. An evacuation of an aircraft in which an emergency egress system is utilized.
12. Release of all or a portion of a propeller blade from an aircraft, excluding release caused solely by ground contact.

*(continued next page)*

## Rules Pertaining to Aircraft Accidents, Incidents, Overdue Aircraft and Safety Investigations *(continued)*

13. A complete loss of information, excluding flickering, from more than 50 percent of an aircraft's cockpit displays known as:
  - Electronic Flight Instrument System (EFIS) displays;
  - Engine Indication and Crew Alerting System (EICAS) displays; Electronic Centralized Aircraft Monitor (ECAM) displays; or
  - Other displays of this type, which generally include a primary flight display (PFD), primary navigation display (PND), and other integrated displays; Airborne Collision and Avoidance System (ACAS) resolution advisories issued either:
    - When an aircraft is being operated on an instrument flight rules flight plan and compliance with the advisory is necessary to avert a substantial risk of collision between two or more aircraft; or
    - To an aircraft operating in class A airspace.
14. Damage to helicopter tail or main rotor blades, including ground damage, that requires major repair or replacement of the blade(s).
15. Any event in which an operator, when operating an airplane as an air carrier at a public-use airport on land:
  - Lands or departs on a taxiway, incorrect runway, or other area not designed as a runway; or
  - Experiences a runway incursion that requires the operator or the crew of another aircraft or vehicle to take immediate corrective action to avoid a collision.

### **B. An aircraft is overdue and is believed to have been involved in an accident.**

#### Accident Reporting Numbers

In the event of an aircraft accident or incident, contact the local FSDO office or call the FAA Great Lakes Regional Operations Center 24-hour telephone number **(817) 222-5006**.

## Securing Aircraft

- Always secure aircraft and airport property with multiple layers of security
- Control access to aircraft door and ignition keys
- Report suspicious activity to **1-866-GA-SECURE**
- Report criminal activity to **911**

*To report suspicious or unusual activity*  
**1-866-GA-SECURE (1-866-427-3287)**  
**911 for an emergency or if danger is imminent**

### Local Law Enforcement

### Management Officials

### Security Officials

### After-Hours Contact

### Other Contacts





## AIRPORT PASSPORT PROGRAM

# Register today!

Earn rewards as you:














- ▶ Visit Wisconsin airports
- ▶ Hone your flying skills
- ▶ Explore local communities
- ▶ Learn about aviation history

Full details and registration:  
[wisconsindot.gov/FlyWI](http://wisconsindot.gov/FlyWI)




# Directory Legend



-  Beacon
-  Windsock
-  Pilot controlled lighting
-  Tetrahedron
-  Windtee
-  Tower
-  Helipad
- 4500 × 75 Runway dimensions
-  VASI
-  PAPI
- 36 Runway number
-  Turf runway
-  Seaplane base
-  Fuel
-  Restaurant(s)




COMMUNICATION	NAVIGATION	SERVICES
TWR/CTAF . . . . (3) GND CON . . . . (4) APP/DEP . . . . (5) GCO/RCO . . . . (6) CLNC DEL . . . . (7) ATIS . . . . . (8)	Elevation . . . . . (9) TPA . . . . . (10)  <b>VOR to Field</b> (11) (12)  <b>Associated City</b> (13)	<b>FUEL (14)</b> (15)
(16)		<b>STAMP LOCATION</b> (24) 



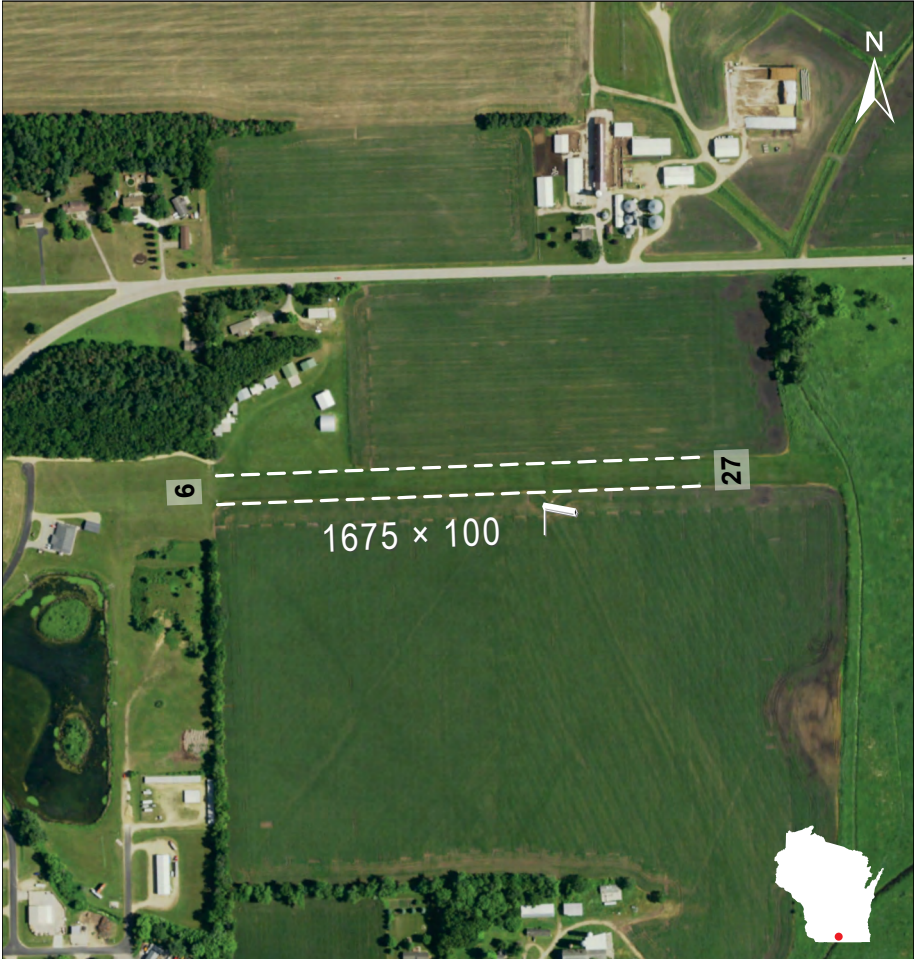
## Glossary




1. Airport Name / FAA ID . . . . Name of the airport / FAA airport identifier
2. LAT / LONG . . . . . Approximate latitude and longitude of the center of the airport
3. TWR / CTAF . . . . . Control Tower Frequency or Common Traffic Advisory Frequency
4. GND CON . . . . . Ground control frequency
5. APP / DEP . . . . . Approach control and departure control frequency
6. GCO / RCO . . . . . Ground Communication Outlet / Remote Communication Outlet
7. CLNC DEL . . . . . Clearance delivery frequency or telephone number
8. ATIS / AWOS / ASOS Automatic Terminal Information Service / Automated Weather Observing Systems / Automated Surface Observing System frequency and telephone number.
9. Elevation . . . . . Field elevation of the highest point on the runway surface (MSL)
10. TPA . . . . . Traffic Pattern Altitude (MSL)
11. VOR . . . . . VOR frequency and identifier
12. VOR Bearing . . . . . Radial and distance from VOR to airport in nautical miles
13. Associated City . . . . Distance and direction to associated city
14. FUEL . . . . . Type and octane of fuel available
15. Additional Services Fixed Base Operators or other contact information
16. Notes . . . . . Operational information regarding the status and usability of the airport.
17. Parachute . . . . . Skydive activity on and/or near the airport
18. Ultralight . . . . . Ultralight aircraft activity on and/or near the airport
19. Glider . . . . . Glider aircraft activity on and/or near the airport
20. Deer / Wildlife . . . . . Deer and/or wildlife on and in vicinity of the airport
21. Birds . . . . . Birds on and in vicinity of the airport
22. Attended . . . . . Airport attended. Schedule may vary, check FAA Chart Supplement
23. Unattended . . . . . Airport is not attended
24. Fly Wisconsin Airport Passport Program . . . . Passport stamp location
25. Address . . . . . Address/location of airport
26. Page Number . . . . . 1, 2, 3, 4, ...



COMMUNICATION	NAVIGATION	SERVICES
CTAF: 122.9 GND CON: APP/DEP: 135.25 RCO: CLNC DEL: (630) 906-8921	<b>Elevation ... 979.2'</b> <b>TPA ..... 1979.2'</b>  <b>VOR to Field</b> 117.0 DLL 354°/24.6NM  <b>Associated City</b> 1 E of Friendship (Adams)	<b>FUEL 100LL</b>  <b>Airport Manager</b> (608) 339-4201
Runway 8/26 CLOSED December 1- April 1. Aircraft departing Runway 15 fly heading 180°.		<b>STAMP LOCATION</b> Terminal welcome building 









COMMUNICATION	NAVIGATION	SERVICES										
CTAF: 122.9 GND CON: APP/DEP: RCO: CLNC DEL: (630) 906-8921	<table border="1"> <tr> <td><b>Elevation ...</b></td> <td><b>820'</b></td> </tr> <tr> <td><b>TPA .....</b></td> <td><b>1820'</b></td> </tr> <tr> <td colspan="2"><b>VOR to Field</b></td> </tr> <tr> <td colspan="2"><b>Associated City</b> 1 NE of Albany</td> </tr> </table>	<b>Elevation ...</b>	<b>820'</b>	<b>TPA .....</b>	<b>1820'</b>	<b>VOR to Field</b>		<b>Associated City</b> 1 NE of Albany		<table border="1"> <tr> <td><b>FUEL</b> No Services</td> </tr> <tr> <td><b>Airport Manager</b> (608) 290-1615</td> </tr> </table>	<b>FUEL</b> No Services	<b>Airport Manager</b> (608) 290-1615
<b>Elevation ...</b>	<b>820'</b>											
<b>TPA .....</b>	<b>1820'</b>											
<b>VOR to Field</b>												
<b>Associated City</b> 1 NE of Albany												
<b>FUEL</b> No Services												
<b>Airport Manager</b> (608) 290-1615												
Contact airport manager for winter runway conditions.		<table border="1"> <tr> <td><b>STAMP LOCATION</b> Metal box by signage</td> </tr> <tr> <td>  </td> </tr> </table>	<b>STAMP LOCATION</b> Metal box by signage									
<b>STAMP LOCATION</b> Metal box by signage												
												






COMMUNICATION	NAVIGATION	SERVICES
CTAF: 122.8 GND CON: APP/DEP: 124.4 RCO: 122.2 CLNC DEL: (651) 463-5588  ASOS: 126.575 (715) 421-2120	<b>Elevation ...</b> 1021' <b>TPA .....</b> 2021'  <b>VOR to Field</b> 117.0 DLL 353°/48.7NM  <b>Associated City</b> 1 S of Wisconsin Rapids	<b>FUEL</b> 100LL, Jet A  <b>Airport Manager</b> (715) 423-0330
		<b>STAMP LOCATION</b> Terminal: Behind glass counter  



COMMUNICATION	NAVIGATION	SERVICES
CTAF: 122.8 GND CON: APP/DEP: 125.3 RCO: CLNC DEL: (651) 463-5588	<b>Elevation ... 1087.9'</b> <b>TPA ..... 2087.9'</b>  <b>VOR to Field</b> DME 109.4 RZN 180°/ 32.4NM  <b>Associated City</b> 2 S of Amery	<b>FUEL 100LL, Jet A</b>  <b>Airport Manager</b> (715) 268-3410
		<b>STAMP LOCATION</b> Administration Building 




COMMUNICATION	NAVIGATION	SERVICES
CTAF: 119.6 (TOWER) GND CON: 121.70 APP/DEP: 126.3 RCO: CLNC DEL: (651) 463-5588  ATIS/AWOS-3: 127.150 (920) 832-2597	<b>Elevation ... 918'</b> <b>TPA ..... 1918'</b>  <b>VOR to Field</b> 116.75 OSH 004°/16.1NM  <b>Associated City</b> 3 W of Appleton	<b>FUEL 100LL, Jet A+</b>  <b>Appleton Flight Center</b> (920) 738-3034 <b>NewView Technologies</b> (920) 303-0709
CLASS D 1130-0500Z, other times CLASS G.		<b>STAMP LOCATION</b> Appleton Flight Center: Main Desk 










COMMUNICATION	NAVIGATION	SERVICES
CTAF: 123.05 GND CON: APP/DEP: 135.45 RCO: 122.1R 117.0T CLNC DEL: (608) 249-8240(MSN) (630) 906-8921(ZAU) AWOS-3: 118.325 (608) 356-1071	<b>Elevation ... 980.2'</b> <b>TPA ..... 1980.2'</b>  <b>VOR to Field</b> 117.0 DLL 188°/1.8NM  <b>Associated City</b> 3 NW of Baraboo	<b>FUEL 100LL, Jet A+</b>  <b>Spring City Aviation, LLC</b> (608) 356-2270 <b>TC's Air Care</b> (608) 355-0850 <b>Airport Manager</b> (608) 254-2558 x227
Avoid overflight of wildlife sanctuary 1.5NM NE. Runway 14/32 not plowed November 15 to April 15. Confirm runway conditions with airport manager.		<b>STAMP LOCATION</b> FBO: Next to weather computer 






COMMUNICATION	NAVIGATION	SERVICES
CTAF: 122.7 GND CON: APP/DEP: RCO: CLNC DEL: (651) 463-5588	<b>Elevation ... 1110'</b> <b>TPA ..... 2110'</b>  <b>VOR to Field</b>  <b>Associated City</b> 0 NE of Barron	<b>FUEL No Services</b>  <b>Airport Manager</b> (715) 205-8950
Runway 9/27 north half plowed in winter-south half open to ski aircraft.		<b>STAMP LOCATION</b> Electrical/Fire extinguisher box by the fuel pumps 



COMMUNICATION	NAVIGATION	SERVICES
CTAF: 123.075 GND CON: APP/DEP: 135.875 RCO: CLNC DEL: 120.15 (630) 906-8921  ASOS: 121.425 (262) 635-0959	<b>Elevation ... 673.6'</b> <b>TPA ..... 1673.6'</b>  <b>VOR to Field</b> DME 114.05 HRK on field  <b>Associated City</b> 2 NW of Racine	<b>FUEL 100LL, Jet A+</b>  <b>Batten International Airport</b> (262) 631-5620
Landing fee for jet traffic.		<b>STAMP LOCATION</b> Two stamps: Racine Sport Flyers' Hangar-24/7 and FBO Terminal-check hours  







COMMUNICATION	NAVIGATION	SERVICES
CTAF: 122.9 GND CON: APP/DEP: RCO: CLNC DEL: (651) 463-5588	<p><b>Elevation ...</b> 1134'</p> <p><b>TPA .....</b> 2134'</p> <p><b>VOR to Field</b></p> <p><b>Associated City</b> 2 NW of Iron River</p>	<p><b>FUEL</b> No Services</p> <p><b>Airport Manager</b> (715) 372-4848</p>
Call for winter runway conditions. Pilot activated runway lights low intensity: 5 clicks in 5 seconds.		<p><b>STAMP LOCATION</b> In mailbox</p> 




69205 Airport Rd, Iron River, WI 54847





COMMUNICATION	NAVIGATION	SERVICES
CTAF: 122.7 GND CON: APP/DEP: 121.0 RCO: CLNC DEL: (630) 906-8921	<p><b>Elevation ... 817'</b></p> <p><b>TPA ..... 1517'</b></p> <hr/> <p><b>VOR to Field</b>                      114.3 JVL 118°/7.1NM</p> <hr/> <p><b>Associated City</b>                      3 E of Beloit</p>	<p><b>FUEL 100LL</b></p> <p><b>Airport Manager</b>                      (773) 914-9938</p>
		<p><b>STAMP LOCATION</b></p> <p>Outside near rear door in the overnight parking box</p> 




COMMUNICATION	NAVIGATION	SERVICES
CTAF: 122.9 GND CON: APP/DEP: RCO: CLNC DEL: (630) 906-8921	<b>Elevation ... 948'</b> <b>TPA ..... 1748'</b> <b>VOR to Field</b>  <b>Associated City</b> 3 W of Walworth	<b>FUEL No Services</b>  <b>Airport Manager</b> (262) 745-3299
Not plowed during winter months, open to ski equipped aircraft only.		<b>STAMP LOCATION</b> White box on light pole next to brown hangar 

7145 Beloit Rd, Walworth, WI 53184





COMMUNICATION	NAVIGATION	SERVICES
CTAF: 122.9 GND CON: APP/DEP: 128.6 RCO: 122.5 CLNC DEL: (651) 463-5588  AWOS-3PT: 119.125 (715) 284-0007	<b>Elevation ... 836.2'</b> <b>TPA ..... 1836.2'</b>  <b>VOR to Field</b> 117.9 ODI 051°/33.4NM  <b>Associated City</b> 3 S of Black River Falls	<b>FUEL 100LL, Jet A</b>  <b>Airport Manager</b> (715) 896-9434
		<b>STAMP LOCATION</b> Terminal: Weather Room 





COMMUNICATION	NAVIGATION	SERVICES
CTAF: 122.7 GND CON: APP/DEP: 120.1 RCO: CLNC DEL: (608) 249-8240(MSN) (630) 906-8921(ZAU)	<b>Elevation ...</b> 920' <b>TPA .....</b> 1920'  <b>VOR to Field</b> 108.6 MSN 106°/7.2NM  <b>Associated City</b> 10 E of Madison	<b>FUEL</b> No Services  <b>Blackhawk Airfield, Inc.</b> (608) 334-4932
RUNWAYS 4 and 27 RIGHT TRAFFIC. Runway ends visibly obstructed from each other. Runway 9 avoid overflight of farm 3/4 mile east.		<b>STAMP LOCATION</b> Mailbox near door of prior FBO building 






COMMUNICATION	NAVIGATION	SERVICES
CTAF: 122.9 GND CON: APP/DEP: 135.25 RCO: CLNC DEL: (630) 906-8921	<b>Elevation ... 966.1'</b> <b>TPA ..... 1966.1'</b>  <b>VOR to Field</b> 117.9 ODI 084°/43NM  <b>Associated City</b> 1 E of Tomah	<b>FUEL 100LL</b>  <b>Airport Manager</b> (608) 374-7440
		<b>STAMP LOCATION</b> Flight Office 





COMMUNICATION	NAVIGATION	SERVICES
CTAF: 122.8 GND CON: APP/DEP: 133.3 RCO: CLNC DEL: (630) 906-8921  ASOS: 126.775 (608) 375-2712	<b>Elevation ... 672.8'</b> <b>TPA ..... 1672.8'</b>  <b>VOR to Field</b> DME 116.05 LNR 252°/ 25NM  <b>Associated City</b> 2 NE of Boscobel	<b>FUEL 100LL</b>  <b>Airport Manager</b> (608) 852-5046  <b>Courtesy car available</b>
		<b>STAMP LOCATION</b> Terminal: Kitchen Area 



COMMUNICATION	NAVIGATION	SERVICES
CTAF: 122.9 GND CON: APP/DEP: RCO: CLNC DEL: (651) 463-5588	<b>Elevation ...</b> 1662' <b>TPA .....</b> 2662'  <b>VOR to Field</b>  <b>Associated City</b> 2 N of Boulder Junction	<b>FUEL</b> No Services  <b>Airport Manager</b> (715) 385-2235
CLOSED December to April.		<b>STAMP LOCATION</b> Call airport manager to make arrangements for stamp. 




Airport Rd, Boulder Junction, WI 54512



COMMUNICATION	NAVIGATION	SERVICES
CTAF: 122.8 GND CON: APP/DEP: 125.3 RCO: CLNC DEL: (651) 463-5588	<b>Elevation ... 967.1'</b> <b>TPA ..... 1967.1'</b>  <b>VOR to Field</b> 113.65 EAU 287°/24.7NM  <b>Associated City</b> 0 SE of Boyceville	<b>FUEL 100LL</b>  <b>Airport Manager</b> (218) 393-5264
		<b>STAMP LOCATION</b> FBO- hangar #735 


735 Airport Camp Park Rd, Boyceville, WI 54725



COMMUNICATION	NAVIGATION	SERVICES											
CTAF: 122.9 GND CON: APP/DEP: RCO: CLNC DEL: (920) 431-5741 (GRB) (651) 463-5588 (ZMP)	<table border="1"> <tr> <td><b>Elevation ...</b></td> <td><b>844'</b></td> </tr> <tr> <td><b>TPA .....</b></td> <td><b>1844'</b></td> </tr> <tr> <td colspan="2"><b>VOR to Field</b></td> </tr> <tr> <td colspan="2"><b>Associated City</b> 4 SW of Neenah</td> </tr> </table>	<b>Elevation ...</b>	<b>844'</b>	<b>TPA .....</b>	<b>1844'</b>	<b>VOR to Field</b>		<b>Associated City</b> 4 SW of Neenah		<table border="1"> <tr> <td><b>FUEL 100LL</b></td> </tr> <tr> <td><b>Airport Manager</b> (920) 376-0064</td> </tr> <tr> <td><b>Airframe Repairs</b> (920) 517-4046</td> </tr> </table>	<b>FUEL 100LL</b>	<b>Airport Manager</b> (920) 376-0064	<b>Airframe Repairs</b> (920) 517-4046
<b>Elevation ...</b>	<b>844'</b>												
<b>TPA .....</b>	<b>1844'</b>												
<b>VOR to Field</b>													
<b>Associated City</b> 4 SW of Neenah													
<b>FUEL 100LL</b>													
<b>Airport Manager</b> (920) 376-0064													
<b>Airframe Repairs</b> (920) 517-4046													
Runway 18/36 has flashing lights 75' N of runway 18 threshold and 15' S of runway 36 threshold.		<table border="1"> <tr> <td><b>STAMP LOCATION</b></td> </tr> <tr> <td>Main Hangar - Door Code 1776</td> </tr> <tr> <td></td> </tr> </table>	<b>STAMP LOCATION</b>	Main Hangar - Door Code 1776									
<b>STAMP LOCATION</b>													
Main Hangar - Door Code 1776													
													






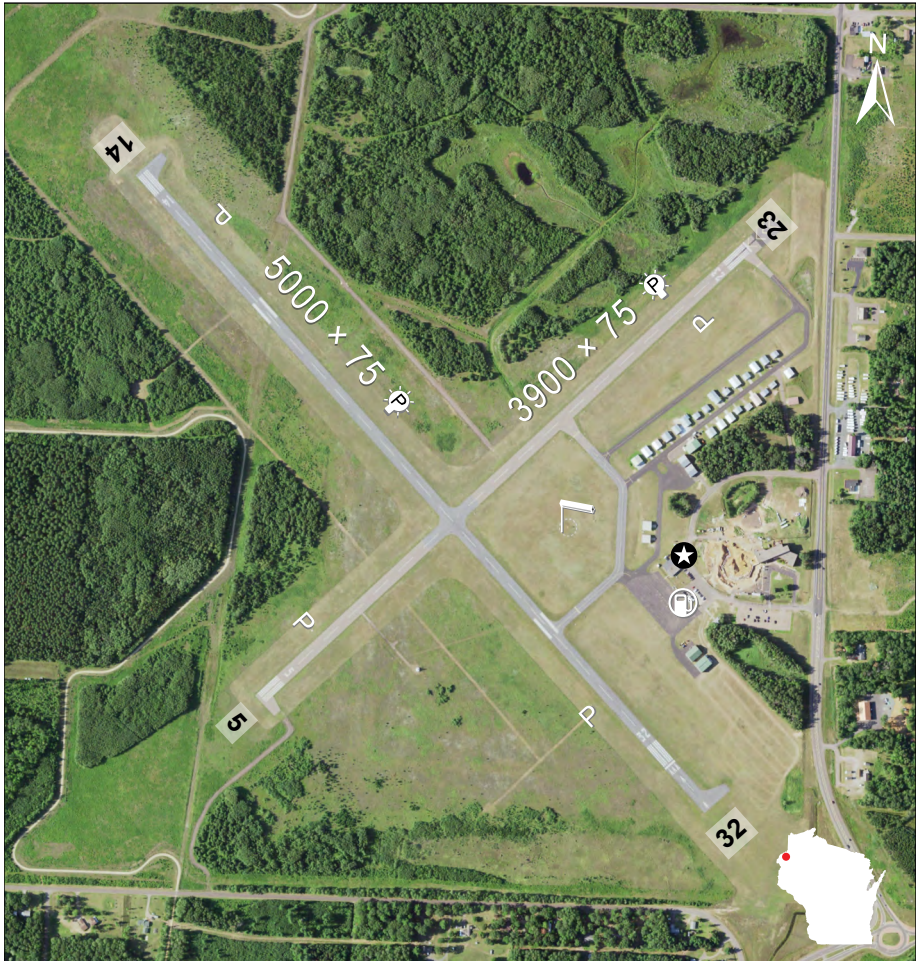
COMMUNICATION	NAVIGATION	SERVICES
CTAF: 122.9 GND CON: APP/DEP: RCO: CLNC DEL: (630) 906-8921	<b>Elevation ...</b> <b>792'</b> <b>TPA .....</b> <b>1592'</b>  <b>VOR to Field</b>  <b>Associated City</b> 2 S of Brodhead	<b>FUEL</b> No Services  <b>Airport Manager</b> (571) 266-2094  <b>Courtesy car available-call</b>
Runways not plowed winter months, open to ski aircraft. Crop dusting and irrigation equipment in vicinity of airport. Kelch Aviation Museum on field.		<b>STAMP LOCATION</b> EAA Chapter Hangar 



N2439 Airport Rd, Brodhead, WI 53520



COMMUNICATION	NAVIGATION	SERVICES
CTAF: 123.05 GND CON: APP/DEP: 135.875 RCO: GCO: 121.725 CLNC DEL: (630) 906-8921  AWOS-3: 125.275 (262) 757-0907	<b>Elevation ... 780.1'</b> <b>TPA ..... 1780.1'</b>  <b>VOR to Field</b> 116.4 BAE 180°/25.6NM DME 114.5 BUU on field  <b>Associated City</b> 1 NW of Burlington	<b>FUEL 100LL, Jet A+</b>  <b>Spring City Aviation</b> (262) 342-5003 <b>Burlington Air Center</b> (262) 763-9500 <b>Meisner Aircraft</b> (262) 763-6600 <b>Knots-2U</b> (262) 763-5100 <b>Call Spring City Aviation</b>
RUNWAYS 19 and 29 RIGHT TRAFFIC. Departing traffic climb to 1000' AGL before turning south, avoid overflight of city.		<b>STAMP LOCATION</b> Terminal: Drawer left of vending machine 






COMMUNICATION	NAVIGATION	SERVICES
CTAF: 122.8 GND CON: APP/DEP: 121.05 RCO: CLNC DEL: (651) 463-5588  AWOS-3: 118.325 (715) 349-8563	<b>Elevation ... 989.3'</b> <b>TPA ..... 1989.3'</b>  <b>VOR to Field</b> DME 109.4 RZN on field  <b>Associated City</b> 3 N of Siren	<b>FUEL 100LL, Jet A</b>  <b>Airport Manager</b> (715) 222-1702
		<b>STAMP LOCATION</b> Terminal 


7410 Co Rd K, Siren, WI 54872



COMMUNICATION	NAVIGATION	SERVICES
CTAF: 122.8 GND CON: APP/DEP: 126.45 RCO: CLNC DEL: (651) 463-5588	<b>Elevation ... 1360.4'</b> <b>TPA ..... 2360.4'</b>  <b>VOR to Field</b>  <b>Associated City</b> 2 SE of Cable	<b>FUEL 100LL</b>  <b>Airport Manager</b> (715) 798-3240
Runway 8/26 CLOSED November 21-May 1. Taxiway lights at entrance to taxiway only.		<b>STAMP LOCATION</b> Terminal  






COMMUNICATION	NAVIGATION	SERVICES
CTAF: 122.9 GND CON: APP/DEP: RCO: CLNC DEL: (630) 906-8921	<b>Elevation ...</b> 755' <b>TPA .....</b> 1355'  <b>VOR to Field</b>  <b>Associated City</b> 1 W of Camp Lake	<b>FUEL</b> No Services  <b>Airport Manager</b> (847) 612-8552
Airport not plowed, confirm conditions with airport manager.		<b>STAMP LOCATION</b> Between the doors of the pilot lounge  






COMMUNICATION	NAVIGATION	SERVICES
CTAF: 122.7 GND CON: APP/DEP: RCO: CLNC DEL: (630) 906-8921	<b>Elevation ... 844.2'</b> <b>TPA ..... 1644.2'</b>  <b>VOR to Field</b> 116.4 BAE 107°/4.9NM  <b>Associated City</b> 3 E of Brookfield	<b>FUEL 100LL, MOGAS</b>  <b>Brookfield Aero</b> (262) 781-4213
CAUTION: Runways 3 and 36 operations cannot see Runway 27 operations. During winter Runways 9/27 and 18/36 open for ski equipped aircraft only, confirm conditions with airport manager.		<b>STAMP LOCATION</b> Terminal: Office Area  




21423 Gumina Rd, Brookfield, WI 53072



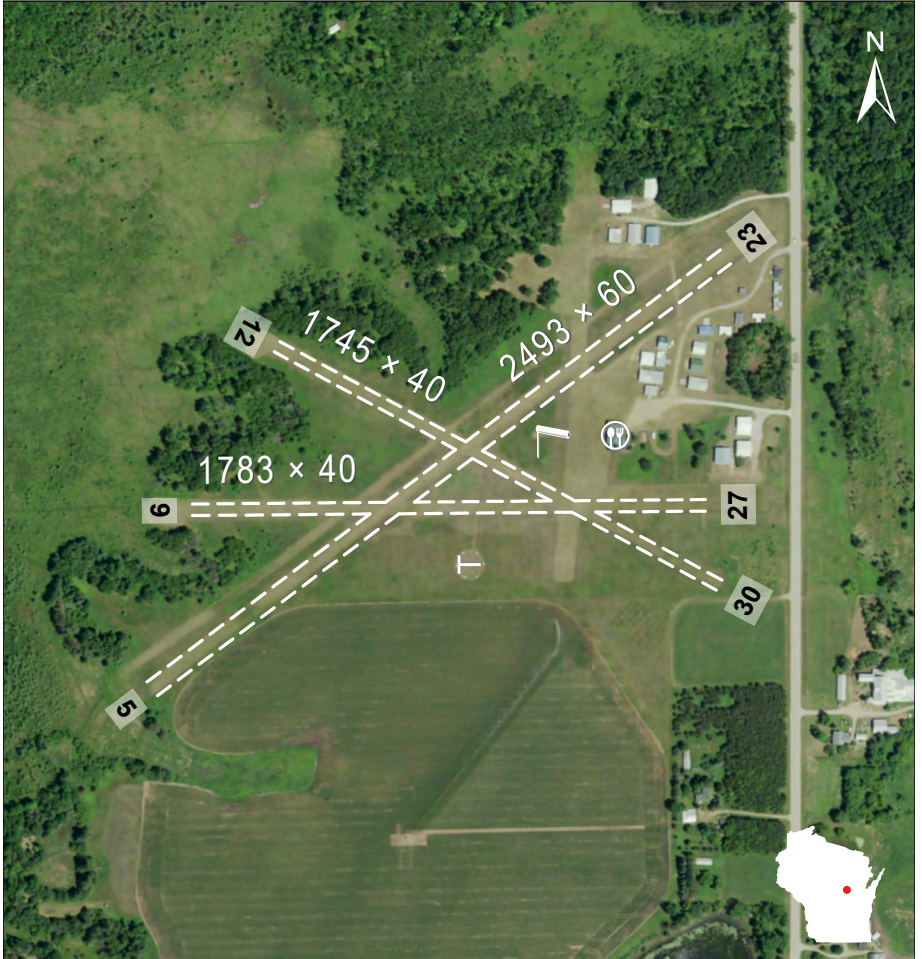
COMMUNICATION	NAVIGATION	SERVICES
CTAF: 122.9 GND CON: APP/DEP: 119.4 RCO: CLNC DEL: (920) 431-5741 (GRB) (651) 463-5588 (ZMP)	<b>Elevation ... 783'</b> <b>TPA ..... 1583'</b>  <b>VOR to Field</b> 115.5 GRB 350°/5.2NM  <b>Associated City</b> 2 S of Pulaski	<b>FUEL 100LL, UL94</b>  <b>Blue Skies Aviation</b> (920) 822-3644
Limited line-of-sight between runways 4 and runways 12/30. To activate beacon and runway 12/30 lights: CTAF 3 clicks on, 5 clicks off.		<b>STAMP LOCATION</b> Blue Sky Aviation terminal: Weather room 






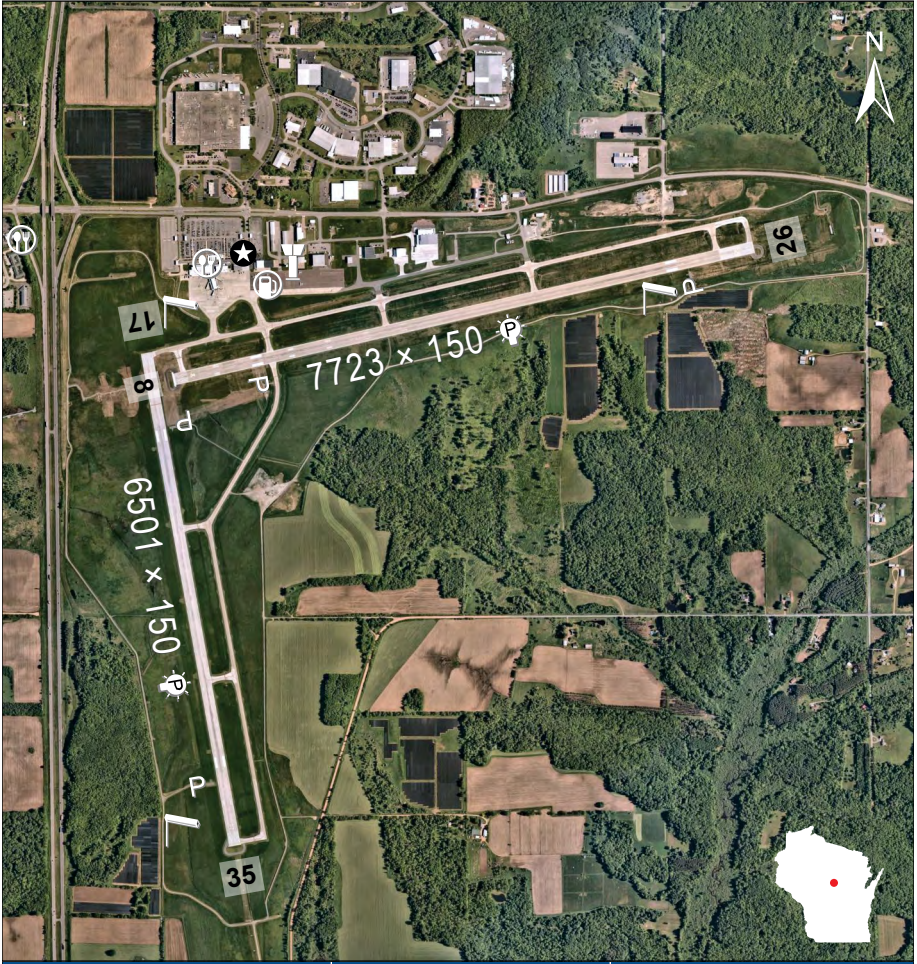
COMMUNICATION	NAVIGATION	SERVICES
CTAF: 122.9 GND CON: APP/DEP: RCO: CLNC DEL: (630) 906-8921	<b>Elevation ...</b> 627' <b>TPA .....</b> 1627'  <b>VOR to Field</b> 115.8 DBQ 324°/21.4NM  <b>Associated City</b> 1 SE of Cassville	<b>FUEL</b> No Services  <b>Airport Manager</b> (608) 732-8727
RUNWAY 11 RIGHT TRAFFIC. Numerous cracks and vegetation on runway. For winter conditions and snow removal call airport manager.		<b>STAMP LOCATION</b> Pilot welcome shack 






COMMUNICATION	NAVIGATION	SERVICES
CTAF: 122.9 GND CON: APP/DEP: RCO: CLNC DEL: (651) 463-5588	<b>Elevation ... 882'</b> <b>TPA ..... 1882'</b>  <b>VOR to Field</b>  <b>Associated City</b> 4 E of Iola	<b>FUEL No Services</b>  <b>Airport Manager</b> (715) 412-1691
Airport closed to wheeled aircraft when runways covered with snow or ice.		<b>STAMP LOCATION</b> FBO Terminal 

N5230 County Hwy E, Ogdensburg, WI 54962



COMMUNICATION	NAVIGATION	SERVICES
CTAF: 119.75 (TOWER) GND CON: 121.90 APP/DEP: 124.4 RCO: CLNC DEL: (651) 463-5588 (ZMP)  ATIS/AWOS-3: 127.450 (715) 693-1116	<b>Elevation ... 1277.2'</b> <b>TPA ..... 2277.2'</b>  <b>VOR to Field</b>  <b>Associated City</b> 3 SE of Mosinee	<b>FUEL 100LL, Jet A</b>  <b>Central Wisconsin Aviation Inc.</b> (715) 693-6111 <b>Airport Manager</b> (715) 693-2147
Landing fee for aircraft providing commercial services. KCWA ATCT: (715) 693-1081. CLASS D 1200-0400Z, other times CLASS E.		<b>STAMP LOCATION</b> FBO: On the counter  



100 CWA Dr, Mosinee, WI 54455

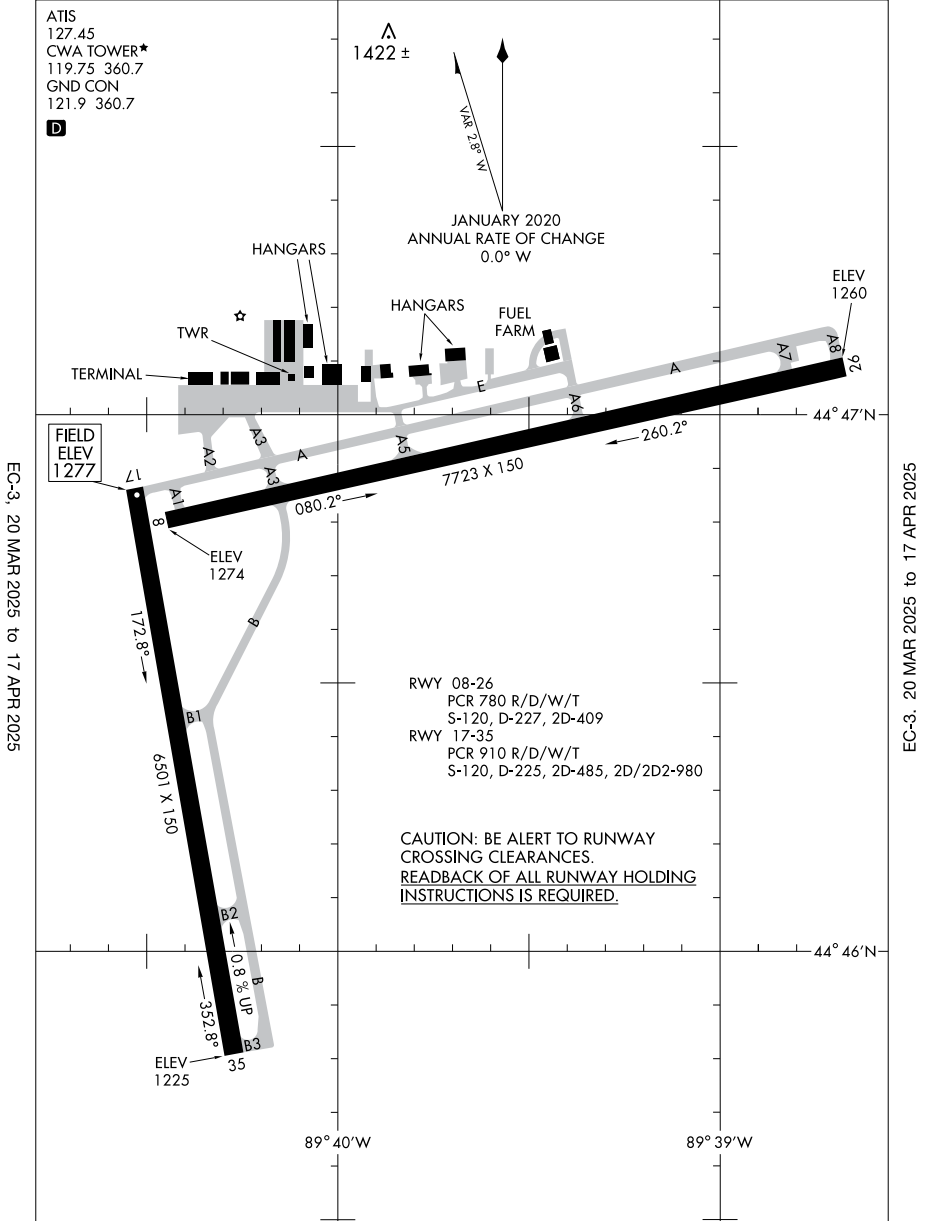
# Central Wisconsin Airport Diagram

24361

## AIRPORT DIAGRAM

CENTRAL WISCONSIN (CWA)  
MOSINEE, WISCONSIN

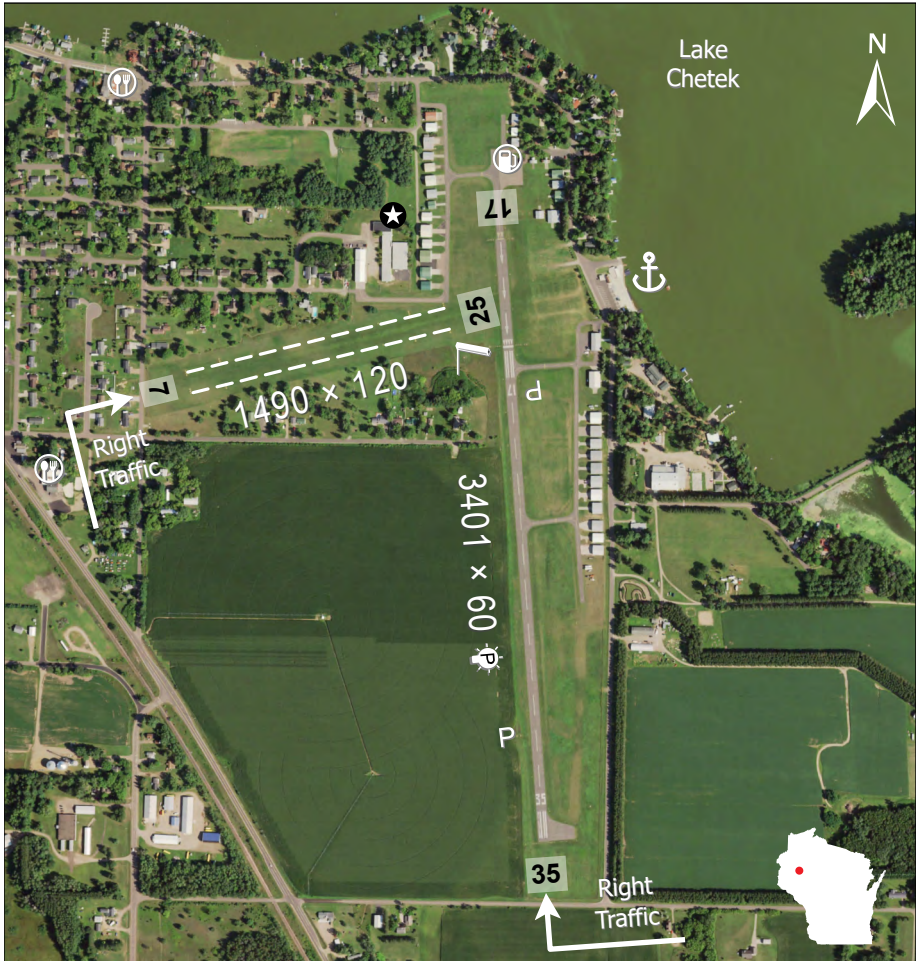
AL-5674 (FAA)




## AIRPORT DIAGRAM


24361

MOSINEE, WISCONSIN  
CENTRAL WISCONSIN (CWA)



COMMUNICATION	NAVIGATION	SERVICES
CTAF: 122.9 GND CON: APP/DEP: 125.3 RCO: CLNC DEL: (651) 463-5588  AWOS-3P: 119.050 (715) 924-1836	<b>Elevation ...</b> 1056' <b>TPA .....</b> 2056'  <b>VOR to Field</b> 113.65 EAU 341°/25.4NM  <b>Associated City</b> 1 SE of Chetek	<b>FUEL</b> 100LL  <b>Airport Manager</b> (715) 925-1036
Runway 7/25 not plowed for snow, open to ski equipped aircraft.		<b>STAMP LOCATION</b> Terminal: On desk  






COMMUNICATION	NAVIGATION	SERVICES
CTAF: 118.575 (TOWER) GND CON: 120.92 APP/DEP: 125.3 RCO: 122.2 CLNC DEL: (651) 463-5588  ATIS/ASOS: 126.025 (715) 832-7990	<b>Elevation ... 913.1'</b> <b>TPA ..... 1913.1'</b>  <b>VOR to Field</b> 113.65 EAU 183°/1.9NM  <b>Associated City</b> 3 N of Eau Claire	<b>FUEL 100LL, Jet A</b>  <b>Hawthorne Global Aviation</b> (715) 835-3181 <b>Airport Manager</b> (715) 839-6241  <b>Courtesy car available</b>
KEAU ATCT: (715) 855-5104. CLASS D 1130-0230Z, other times CLASS E.		<b>STAMP LOCATION</b> FBO Terminal: Hawthorne Aviation  








COMMUNICATION	NAVIGATION	SERVICES											
CTAF: 122.9 GND CON: APP/DEP: RCO: CLNC DEL: (630) 906-8921	<table border="1"> <tr> <td><b>Elevation ...</b></td> <td><b>784'</b></td> </tr> <tr> <td><b>TPA .....</b></td> <td><b>1784'</b></td> </tr> <tr> <td colspan="2"><b>VOR to Field</b></td> </tr> <tr> <td colspan="2"><b>Associated City</b> 7 NW of Franksville</td> </tr> </table>	<b>Elevation ...</b>	<b>784'</b>	<b>TPA .....</b>	<b>1784'</b>	<b>VOR to Field</b>		<b>Associated City</b> 7 NW of Franksville		<table border="1"> <tr> <td><b>FUEL</b> 100LL, UL94</td> </tr> <tr> <td><b>Guntly Aircraft Repair</b> (262) 895-2948</td> </tr> <tr> <td><b>Airport Manager</b> (414) 587-1528</td> </tr> </table>	<b>FUEL</b> 100LL, UL94	<b>Guntly Aircraft Repair</b> (262) 895-2948	<b>Airport Manager</b> (414) 587-1528
<b>Elevation ...</b>	<b>784'</b>												
<b>TPA .....</b>	<b>1784'</b>												
<b>VOR to Field</b>													
<b>Associated City</b> 7 NW of Franksville													
<b>FUEL</b> 100LL, UL94													
<b>Guntly Aircraft Repair</b> (262) 895-2948													
<b>Airport Manager</b> (414) 587-1528													
Runway 18/36 rough and rolling terrain. Ground drops off rapidly at south end of airport.		<table border="1"> <tr> <td><b>STAMP LOCATION</b></td> </tr> <tr> <td>Northeast hangar adjacent to runway</td> </tr> <tr> <td>  </td> </tr> </table>	<b>STAMP LOCATION</b>	Northeast hangar adjacent to runway									
<b>STAMP LOCATION</b>													
Northeast hangar adjacent to runway													
													






COMMUNICATION	NAVIGATION	SERVICES
CTAF: 122.8 GND CON: APP/DEP: 126.3 RCO: CLNC DEL: (920) 431-5741 (GRB) (651) 463-5588 (ZMP) AWOS-3: 120.675 (715) 823-7691	<b>Elevation ... 825.9'</b> <b>TPA ..... 1825.9'</b>  <b>VOR to Field</b> 115.5 GRB 278°/23.2NM  <b>Associated City</b> 1 SE of Clintonville	<b>FUEL 100LL, Jet A+</b>  <b>Airtronics, Inc.</b> (715) 823-2161 <b>Airport Manager</b> (715) 250-0220
Runway 9/27 CLOSED December 1 to April 15, other times confirm conditions with Airport Manager.		<b>STAMP LOCATION</b> Pilot Lounge 








COMMUNICATION	NAVIGATION	SERVICES
CTAF: 122.9 GND CON: APP/DEP: RCO: CLNC DEL: (651) 463-5588	<b>Elevation ...</b> 757' <b>TPA .....</b> 1757'  <b>VOR to Field</b> 108.8 IWD 296°/ 44.3NM  <b>Associated City</b> 1 W of Cornucopia	<b>FUEL</b> No Services  <b>Airport Manager</b> (612) 877-1095
Call airport manager for field conditions.		<b>STAMP LOCATION</b> Pilot Welcome Shelter  




West Spirit Point Rd, Cornucopia, WI 54827




COMMUNICATION	NAVIGATION	SERVICES
CTAF: 122.9 GND CON: APP/DEP: 133.65 RCO: CLNC DEL: (651) 463-5588	<b>Elevation ...</b> 1650' <b>TPA .....</b> 2650'  <b>VOR to Field</b> 115.05 RHI 104°/23.3NM  <b>Associated City</b> 3 SW of Crandon	<b>FUEL</b> No Services  <b>Airport Manager</b> (715) 902-0188
		<b>STAMP LOCATION</b> Pilot lounge in maintenance building 



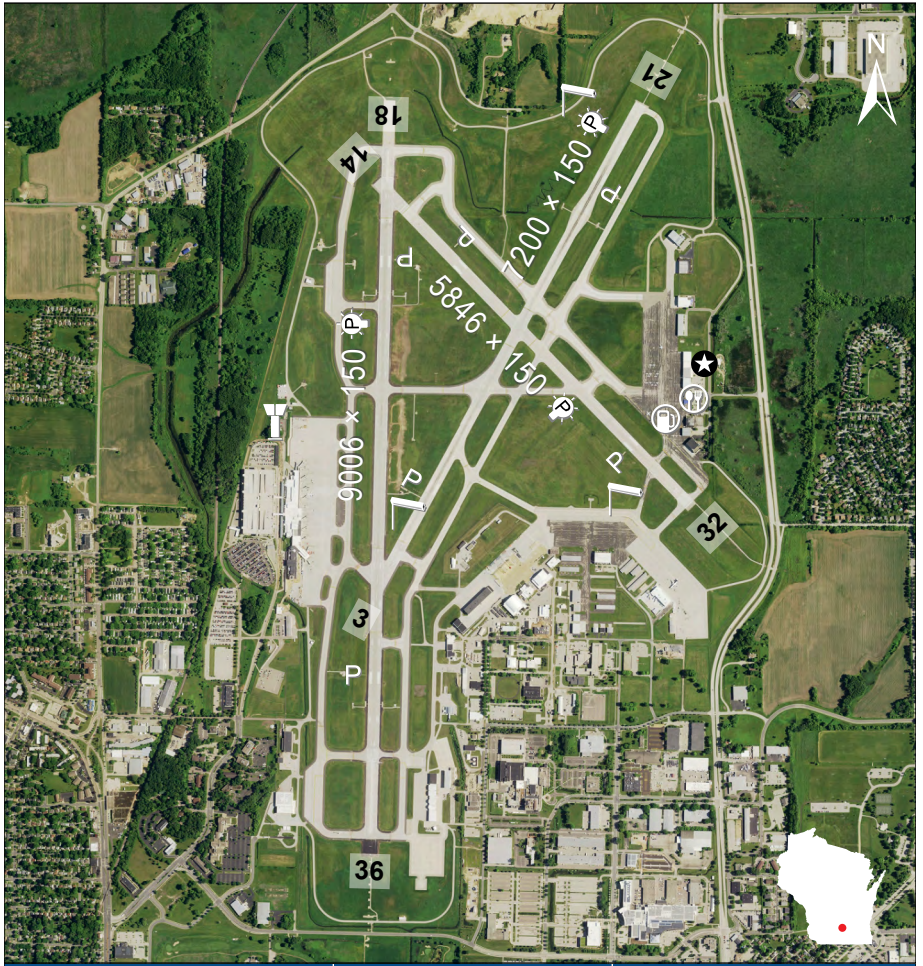
COMMUNICATION	NAVIGATION	SERVICES
CTAF: 122.8 GND CON: APP/DEP: RCO: CLNC DEL: (651) 463-5588	<b>Elevation ... 734.8'</b> <b>TPA ..... 1734.8'</b>  <b>VOR to Field</b>  <b>Associated City</b> 3 SW of Crivitz	<b>FUEL No Services</b>  <b>Airport Manager</b> (715) 927-2793
To activate beacon and runway lights: 5 clicks on 123.0. Confirm snow removal with airport manager, Runway 9/27 not plowed.		<b>STAMP LOCATION</b> Pilot check-in center 


9775 Airport Rd, Crivitz, WI 54114



COMMUNICATION	NAVIGATION	SERVICES
CTAF: 122.8 GND CON: APP/DEP: RCO: 122.3    GCO: 121.725 CLNC DEL: (651) 463-5588  AWOS-3PT: 119.175 (715) 822-3452	<b>Elevation ... 1242.9'</b> <b>TPA ..... 2242.9'</b>  <b>VOR to Field</b> DME 109.4 RZN 139°/ 25.1NM  <b>Associated City</b> 3 SE of Cumberland	<b>FUEL 100LL, Swift UL94</b>  <b>Romeo Aviation</b> (715) 554-0454 <b>Aviation Resources</b> (715) 822-5787 <b>Goose Aviation</b> (715) 415-1540 <b>Airport Manager</b> (715) 205-4474 <b>Courtesy car available</b>
Runway 18/38 not plowed in winter, north half and ramp access open to ski planes.		<b>STAMP LOCATION</b> Pilot Lounge counter 





COMMUNICATION	NAVIGATION	SERVICES
<p>CTAF: 119.3 (TOWER)                      GND CON: 121.90                      APP/DEP: 120.1E 135.45W                      RCO: 122.6                      CLNC DEL: 121.63                      (608) 249-8240 (MSN)                      (630) 906-8921 (ZAU)                      ATIS/ASOS: 124.650                      (608) 249-0615</p>	<p><b>Elevation ... 886.6'</b>  <b>TPA ..... 1886.6'</b></p> <p><b>VOR to Field</b>                      108.6 MSN on field</p> <p><b>Associated City</b>                      5 NE of Madison</p>	<p><b>FUEL 100LL, Jet A</b></p> <p><b>Wisconsin Aviation-Madison</b>                      (608) 268-5000  <b>Airport Manager</b>                      (608) 246-3380</p> <p><b>Courtesy car available</b></p>
<p>Runways 14 and 18 closely aligned, verify runway and compass heading. Noise abatement in effect. No GA access/parking on west ramp. KMSN ATCT: (608) 244-5691. CLASS C 1200Z-0500Z, other times CLASS E.</p>		<p><b>STAMP LOCATION</b></p> <p>FBO Terminal:                      Wisconsin Aviation</p> 



GA Ramp: 3606 Corben Ct, Madison, WI 53704

# Dane County Regional Airport – Truax Field Diagram

24361

## AIRPORT DIAGRAM

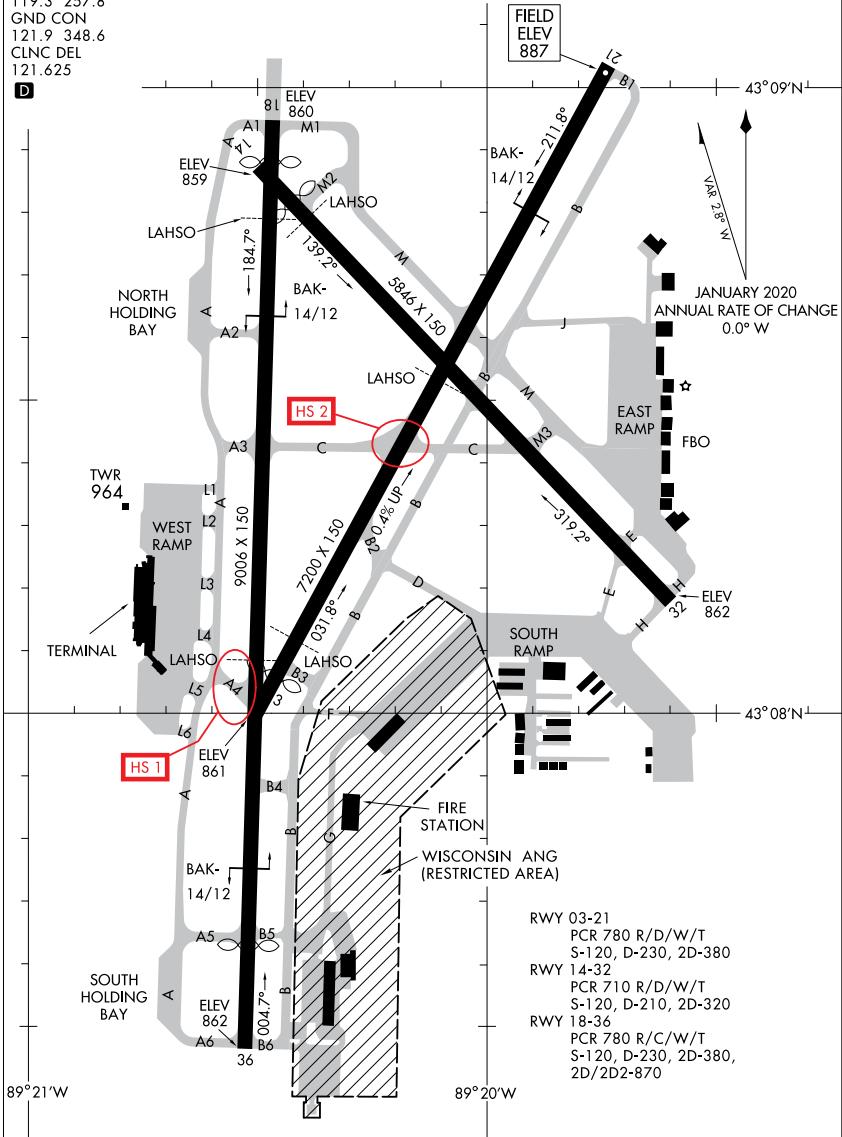
DANE COUNTY RGNL/TRUAX FLD (MSN)

AL-245 (FAA)

MADISON, WISCONSIN

ATIS  
124.65 278.3  
MADISON TOWER\*  
119.3 257.8  
GND CON  
121.9 348.6  
CLNC DEL  
121.625

CAUTION: BE ALERT TO RUNWAY CROSSING CLEARANCES.  
READBACK OF ALL RUNWAY HOLDING INSTRUCTIONS IS REQUIRED.



EC-3, 20 MAR 2025 to 17 APR 2025

EC-3, 20 MAR 2025 to 17 APR 2025

## AIRPORT DIAGRAM



24361

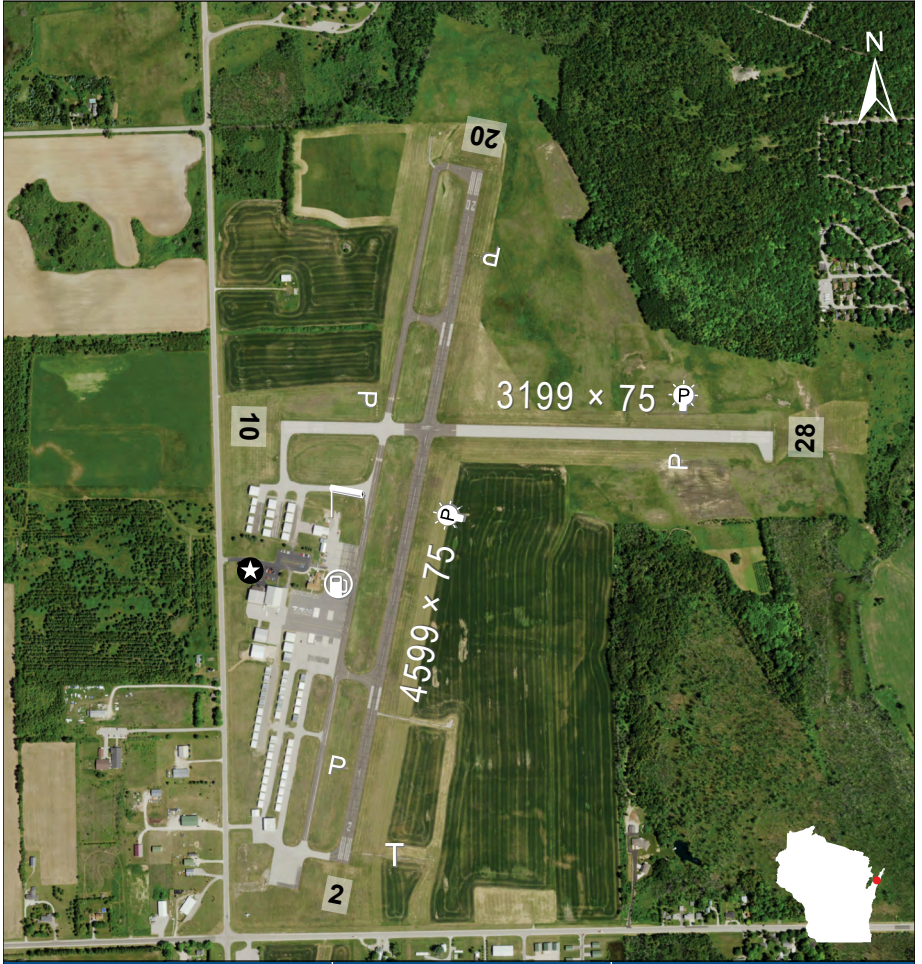
MADISON, WISCONSIN


DANE COUNTY RGNL/TRUAX FLD (MSN)

- RWY 03-21  
PCR 780 R/D/W/T  
S-120, D-230, 2D-380
- RWY 14-32  
PCR 710 R/D/W/T  
S-120, D-210, 2D-320
- RWY 18-36  
PCR 780 R/C/W/T  
S-120, D-230, 2D-380,  
2D/2D2-870

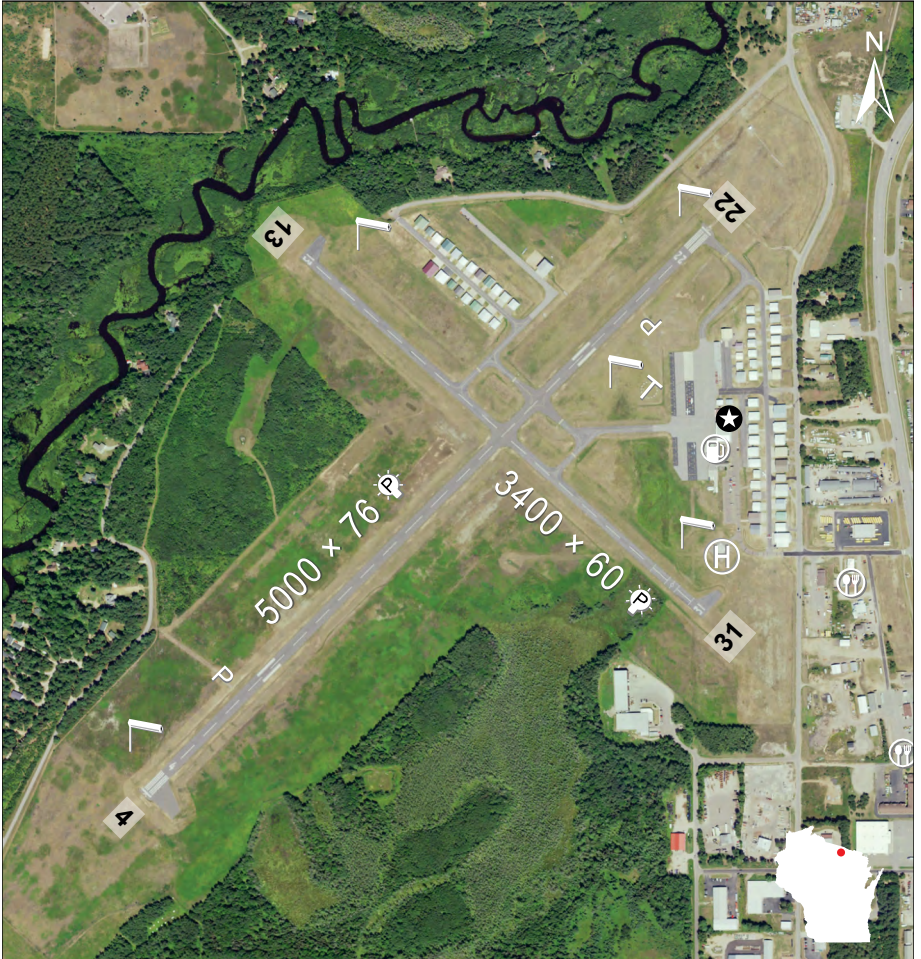



COMMUNICATION	NAVIGATION	SERVICES
CTAF: 122.7 GND CON: APP/DEP: 119.15 RCO: CLNC DEL: (608) 249-8240 (MSN) (630) 906-8921 (ZAU) AWOS-3: 120.825 (920) 386-5682	<b>Elevation ... 934.1'</b> <b>TPA ..... 1934.1'</b>  <b>VOR to Field</b> 116.4 BAE 313°/26.1NM  <b>Associated City</b> 2 N of Juneau	<b>FUEL 100LL, Jet A+</b>  <b>Wisconsin Aviation-Dodge</b> (920) 386-2402 <b>Beaver Aviation</b> (920) 386-2636  <b>Courtesy car available</b>
		<b>STAMP LOCATION</b> FBO Front Desk, check FBO hours 



COMMUNICATION	NAVIGATION	SERVICES
CTAF: 122.7 GND CON: APP/DEP: 119.25 RCO: CLNC DEL: (920) 431-5741 (GRB) (651) 463-5588 (ZMP) AWOS-3PT: 128.325 (920) 743-7087	<b>Elevation ... 724.2'</b> <b>TPA ..... 1724.2'</b>  <b>VOR to Field</b> 115.5 GRB 061°/37.3NM  <b>Associated City</b> 2 W of Sturgeon Bay	<b>FUEL 100LL, Jet A+</b>  <b>Tailwind Flight Center</b> (920) 746-2581 <b>Airport Manager</b> (920) 746-7131
CAUTION: No line of sight between Runways 02 and 20.		<b>STAMP LOCATION</b> Terminal: Ramp side vestibule 






COMMUNICATION	NAVIGATION	SERVICES
CTAF: 122.8 GND CON: APP/DEP: 133.65 RCO: 122.1R/109.2T CLNC DEL: (651) 463-5588  AWOS-3: 118.325 (715) 479-1465	<b>Elevation ... 1642.2'</b> <b>TPA ..... 2642.2'</b>  <b>VOR to Field</b> 115.05 RHI 022°/19.6NM  <b>Associated City</b> 0 NW of Eagle River	<b>FUEL 100LL, Jet A+</b>  <b>Eagle River Union Airport</b> (715) 479-7442 <b>Noble Aviation</b> (715) 477-0719 <b>Eagle Fuel Cells</b> (715) 479-6149  <b>Courtesy car available</b>
Bicycles available.		<b>STAMP LOCATION</b> Lobby  







COMMUNICATION	NAVIGATION	SERVICES
CTAF: 123.0 GND CON: APP/DEP: 125.35 RCO: GCO: 121.725 CLNC DEL: (630) 856-4562  AWOS-3PT: 118.125 (262) 642-1845	<b>Elevation ... 860.2'</b> <b>TPA ..... 1860.2'</b>  <b>VOR to Field</b> 116.4 BAE 189°/19.6NM  <b>Associated City</b> 2 NE of East Troy	<b>FUEL 100LL, Jet A+</b>  <b>Airport Manager</b> (262) 642-5008
Runway 18/36 not plowed October 15 - May 15. Noise abatement procedures in effect.		<b>STAMP LOCATION</b> Terminal  








COMMUNICATION	NAVIGATION	SERVICES
CTAF: 122.9 GND CON: APP/DEP: RCO: CLNC DEL: (651) 463-5588	<p><b>Elevation ...</b> 1212'</p> <p><b>TPA .....</b> 2212'</p> <p><b>VOR to Field</b></p> <p><b>Associated City</b> 10 W of Drummond</p>	<p><b>FUEL</b> No Services</p> <p><b>Airport Manager</b> (715) 558-4228</p>
Airport CLOSED to wheeled aircraft when runway covered with snow or ice.		<p><b>STAMP LOCATION</b> Jar on post near tie-down area</p> 






COMMUNICATION	NAVIGATION	SERVICES										
CTAF: 122.9 GND CON: APP/DEP: RCO: CLNC DEL: (630) 906-8921	<table border="1"> <tr> <td><b>Elevation ...</b></td> <td><b>944'</b></td> </tr> <tr> <td><b>TPA .....</b></td> <td><b>1944'</b></td> </tr> <tr> <td colspan="2"><b>VOR to Field</b></td> </tr> <tr> <td colspan="2"><b>Associated City</b> 2 S of Elroy</td> </tr> </table>	<b>Elevation ...</b>	<b>944'</b>	<b>TPA .....</b>	<b>1944'</b>	<b>VOR to Field</b>		<b>Associated City</b> 2 S of Elroy		<table border="1"> <tr> <td><b>FUEL</b> No Services</td> </tr> <tr> <td><b>Airport Manager</b> (608) 547-4645</td> </tr> </table>	<b>FUEL</b> No Services	<b>Airport Manager</b> (608) 547-4645
<b>Elevation ...</b>	<b>944'</b>											
<b>TPA .....</b>	<b>1944'</b>											
<b>VOR to Field</b>												
<b>Associated City</b> 2 S of Elroy												
<b>FUEL</b> No Services												
<b>Airport Manager</b> (608) 547-4645												
RUNWAY 24 RIGHT TRAFFIC. 2,550' X 35' gravel on top of turf. Tall bluffs and trees on both sides of airport.		<table border="1"> <tr> <td><b>STAMP LOCATION</b></td> </tr> <tr> <td>                      Check <a href="http://wisconsindot.gov/FlyWI">wisconsindot.gov/FlyWI</a> </td> </tr> <tr> <td><b>AIRPORT PASSPORT PROGRAM</b></td> </tr> </table>	<b>STAMP LOCATION</b>	 Check <a href="http://wisconsindot.gov/FlyWI">wisconsindot.gov/FlyWI</a>	<b>AIRPORT PASSPORT PROGRAM</b>							
<b>STAMP LOCATION</b>												
 Check <a href="http://wisconsindot.gov/FlyWI">wisconsindot.gov/FlyWI</a>												
<b>AIRPORT PASSPORT PROGRAM</b>												







COMMUNICATION	NAVIGATION	SERVICES
CTAF: 123.0 GND CON: APP/DEP: 120.3 RCO: CLNC DEL: (920) 431-5741 (GRB) (651) 463-5588 (ZMP) AWOS-3PT: 124.175 (920) 854-5559	<b>Elevation ... 773.1'</b> <b>TPA ..... 1773.1'</b>  <b>VOR to Field</b> DME 109.6 MNM 098°/ 19.7NM  <b>Associated City</b> 1 SW of Ephraim	<b>FUEL 100LL</b>  <b>Airport Manager</b> (920) 868-1714  <b>Courtesy car available</b>
Runway 1/19 slopes down to south, cannot see one end from the other. Bicycles available.		<b>STAMP LOCATION</b> Friends of the Airport building 






COMMUNICATION	NAVIGATION	SERVICES
CTAF: 122.9 GND CON: APP/DEP: RCO: CLNC DEL: (630) 906-8921	<b>Elevation ... 913'</b> <b>TPA ..... 1913'</b> <b>VOR to Field</b>  <b>Associated City</b> 2 NW of Chilton	<b>FUEL No Services</b>  <b>Airport Manager</b> (920) 849-2199
		<b>STAMP LOCATION</b>  Call ahead to arrange stamp availability: 920-849-2006


W3124 Hickory Hills Rd, Chilton, WI 53014



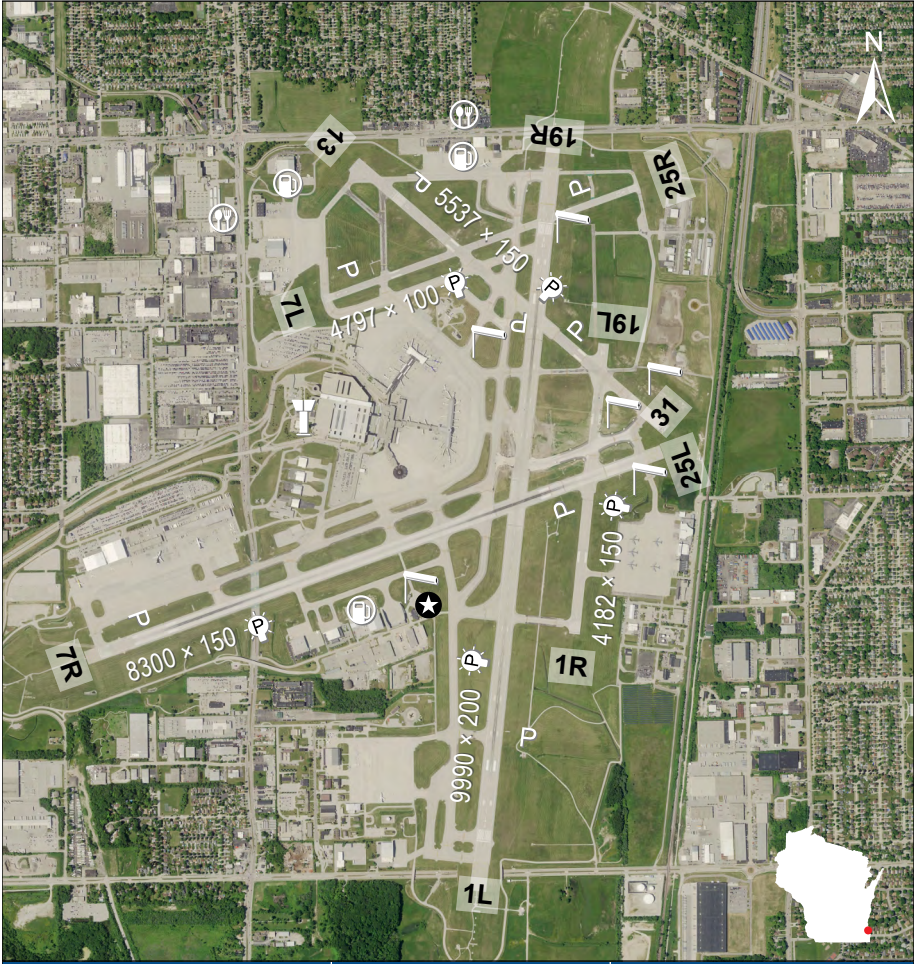
COMMUNICATION	NAVIGATION	SERVICES
CTAF: 123.05 GND CON: APP/DEP: 127.0 RCO: 122.5 CLNC DEL: (630) 906-8921  ASOS: 134.000 (920) 922-4444	<b>Elevation ... 808.4'</b> <b>TPA ..... 1808.4'</b>  <b>VOR to Field</b> 116.75 OSH 165°/13.5NM  <b>Associated City</b> 1 W of Fond Du Lac	<b>FUEL 100LL, Jet A+</b>  <b>Fond du Lac Skyport</b> (920) 922-6000 <b>Airport Manager</b> (920) 926-0653 <b>Arrange after hours service</b>  <b>Courtesy car available</b>
RUNWAYS 9 and 18 RIGHT TRAFFIC.		<b>STAMP LOCATION</b> FBO Front Desk- Check Hours 






COMMUNICATION	NAVIGATION	SERVICES
CTAF: 122.9 GND CON: APP/DEP: 120.1 RCO: CLNC DEL: (608) 249-8240 (MSN) (630) 906-8921 (ZAU)	<b>Elevation ... 800.1'</b> <b>TPA ..... 1800.1'</b>  <b>VOR to Field</b> 116.4 BAE 247°/25.2NM  <b>Associated City</b> 3 NE of Fort Atkinson	<b>FUEL 100LL, Jet A+</b>  <b>Airport Manager</b> (920) 397-9901
Departures climb to 1400'MSL before turning east.		<b>STAMP LOCATION</b> In white PVC tube west of fuel tanks 






COMMUNICATION	NAVIGATION	SERVICES
CTAF: 124.575 (TOWER) GND CON: 121.80 APP/DEP: 126.5/125.35 RCO: 122.6 CLNC DEL: 120.80  ATIS/ASOS: 126.400 (414) 400-9402	<b>Elevation ... 728.4'</b> <b>TPA ..... 1728.4'</b>  <b>VOR to Field</b> 116.4 BAE 119°/19.9NM  <b>Associated City</b> 5 S of Milwaukee	<b>FUEL 100LL, Jet A+</b>  <b>Signature Aviation</b> (414) 747-5100 <b>Avflight</b> (414) 800-1590 <b>Jet Aviation</b> (414) 348-5900 <b>Cessna Citation Service Center</b> (414) 744-1500
Operate transponders and ADS-B with altitude mode enabled on all airport surfaces. Preferred runways between 0400Z and 1200Z: Takeoff 19R, Land 01L. Training flights prohibited 0400Z-1200Z. KMKE ATCT: (414) 489-2150. CLASS C.		<b>STAMP LOCATION</b> 2 stamps: Signature and AVFLIGHT 








COMMUNICATION	NAVIGATION	SERVICES
CTAF: 122.9 GND CON: APP/DEP: RCO: CLNC DEL: (608) 249-8240 (MSN) (630) 906-8921 (ZAU)	<b>Elevation ...</b> 921' <b>TPA .....</b> 1921'  <b>VOR to Field</b>  <b>Associated City</b> 1 W of Rio	<b>FUEL</b> No Services  <b>Airport Manager</b> (920) 214-5917
Confirm winter runway conditions and snow removal with airport manager.		<b>STAMP LOCATION</b> Mailbox left of club house door 


W5019 WI-16, Rio, WI 53960



COMMUNICATION	NAVIGATION	SERVICES
CTAF: 122.9 GND CON: APP/DEP: 121.05 RCO: CLNC DEL: (651) 463-5588	<b>Elevation ... 927.1'</b> <b>TPA ..... 1927.1'</b>  <b>VOR to Field</b> DME 109.4 RZN 264°/ 12.2NM  <b>Associated City</b> 2 NE of Grantsburg	<b>FUEL No Services</b>  <b>Village Office</b> (715) 463-2405
Runway 12/30 has cracks and vegetation in pavement. Runway 5/23 CLOSED November 1 - April 15.		<b>STAMP LOCATION</b> Terminal 





COMMUNICATION	NAVIGATION	SERVICES
<p>CTAF: 118.7 (TOWER)                      GND CON: 121.90                      APP/DEP: 119.4/126.55                      RCO: 122.2                      CLNC DEL: 121.75                      (651) 463-5588</p> <p>ATIS/ASOS: 124.100                      (920) 204-7824</p>	<p><b>Elevation ... 695.1'</b>  <b>TPA ..... 1695.1'</b></p> <p><b>VOR to Field</b>                      115.5 GRB 146°/5.1NM</p> <p><b>Associated City</b>                      7 SW of Green Bay</p>	<p><b>FUEL 100LL, Jet A+</b></p> <p><b>Executive Air</b>                      (920) 498-4880  <b>Jet Air Services</b>                      (920) 494-2669  <b>Airport Safety Department</b>                      (920) 498-4820</p>
<p>Avoid overflight of noise sensitive areas north and east of airport during night time. KGRB ATCT: (920) 431-5751. CLASS C 1130-0530Z, other times CLASS E.</p>		<p><b>STAMP LOCATION</b></p> <p>Jet Air and Executive Air</p> 



# Austin Straubel International Airport Diagram

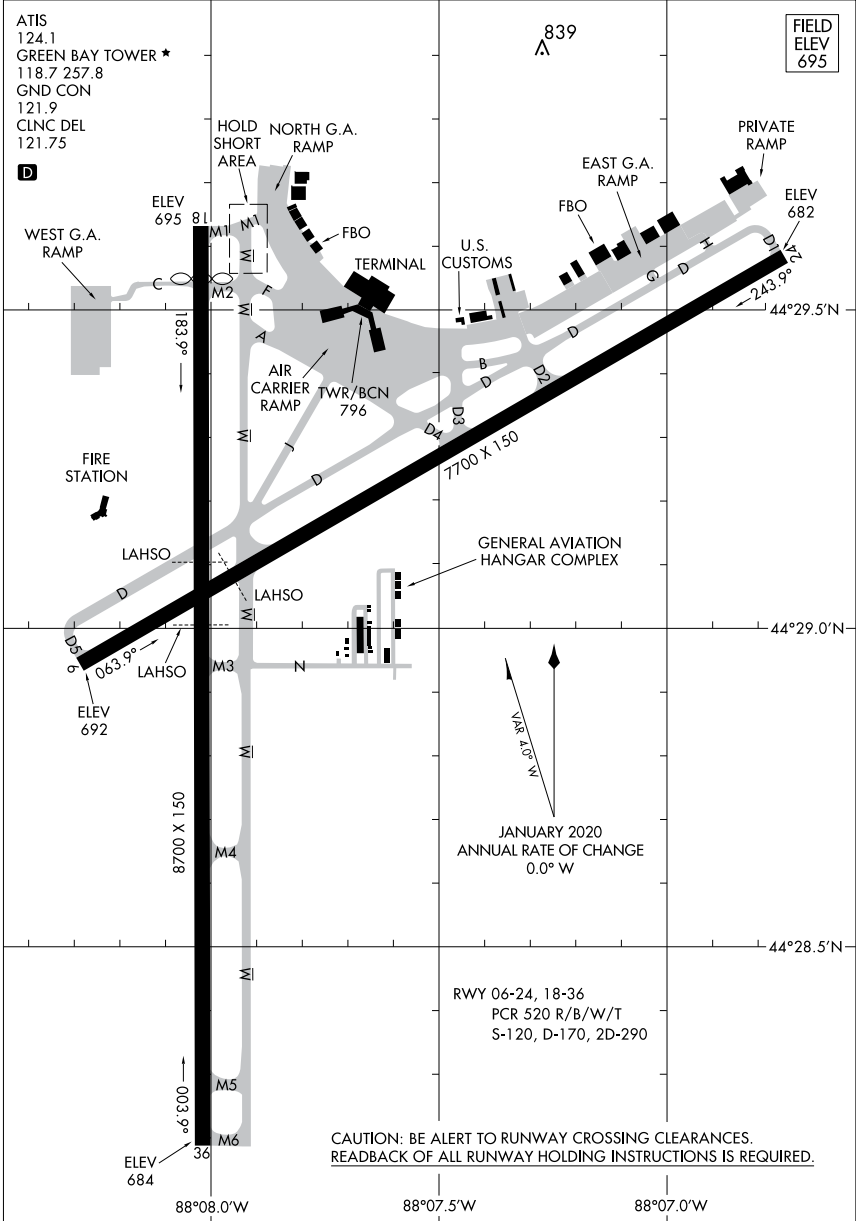
24361

## AIRPORT DIAGRAM

GREEN BAY/AUSTIN STRAUBEL INTL (GRB)

AL-873 (FAA)

GREEN BAY, WISCONSIN



EC-3, 20 MAR 2025 to 17 APR 2025

EC-3, 20 MAR 2025 to 17 APR 2025


## AIRPORT DIAGRAM

24361


GREEN BAY, WISCONSIN

GREEN BAY/AUSTIN STRAUBEL INTL (GRB)




COMMUNICATION	NAVIGATION	SERVICES
CTAF: 122.9 GND CON: APP/DEP: RCO: CLNC DEL: (630) 906-8921	<b>Elevation ...</b> 821' <b>TPA .....</b> 1621'  <b>VOR to Field</b>  <b>Associated City</b> 1 NW of Whitewater	<b>FUEL</b> No Services  <b>Airport Manager</b> (920) 723-1556
Airport CLOSED to wheeled aircraft when runway snow covered. Extensive ultralight and hang glider operations on and in vicinity of airport.		<b>STAMP LOCATION</b> Inside hanger 4 under the TV 



COMMUNICATION	NAVIGATION	SERVICES
CTAF: 123.0 GND CON: APP/DEP: 125.35 RCO: CLNC DEL: (630) 906-8921	<b>Elevation ...</b> 1070' <b>TPA .....</b> 1570'  <b>VOR to Field</b> 116.4 BAE 340°/14.7NM 109.8 BJB 251°/12.4NM  <b>Associated City</b> 2 NW of Hartford	<b>FUEL</b> 100LL, MOGAS, Jet A+  <b>Airport Manager</b> (262) 673-8225
Runway 18 downhill slope. Ultralights and gliders fly RIGHT TRAFFIC all runways at 1570' MSL TPA.		<b>STAMP LOCATION</b> Terminal Lobby 









COMMUNICATION	NAVIGATION	SERVICES
CTAF: 122.8 GND CON: APP/DEP: 133.95 RCO: CLNC DEL: (630) 906-8921  AWOS-3: 118.525 (608) 987-2157	<b>Elevation ... 1170.7'</b> <b>TPA ..... 2170.7'</b>  <b>VOR to Field</b> DME 116.05 LNR 191°/ 24.9NM  <b>Associated City</b> 3 NW of Mineral Point	<b>FUEL 100LL, Jet A+</b>  <b>Airport Manager</b> (608) 553-7571
For noise abatement preferred no wind runway is 29. CLASS E.		<b>STAMP LOCATION</b> Terminal: Pilot lounge  



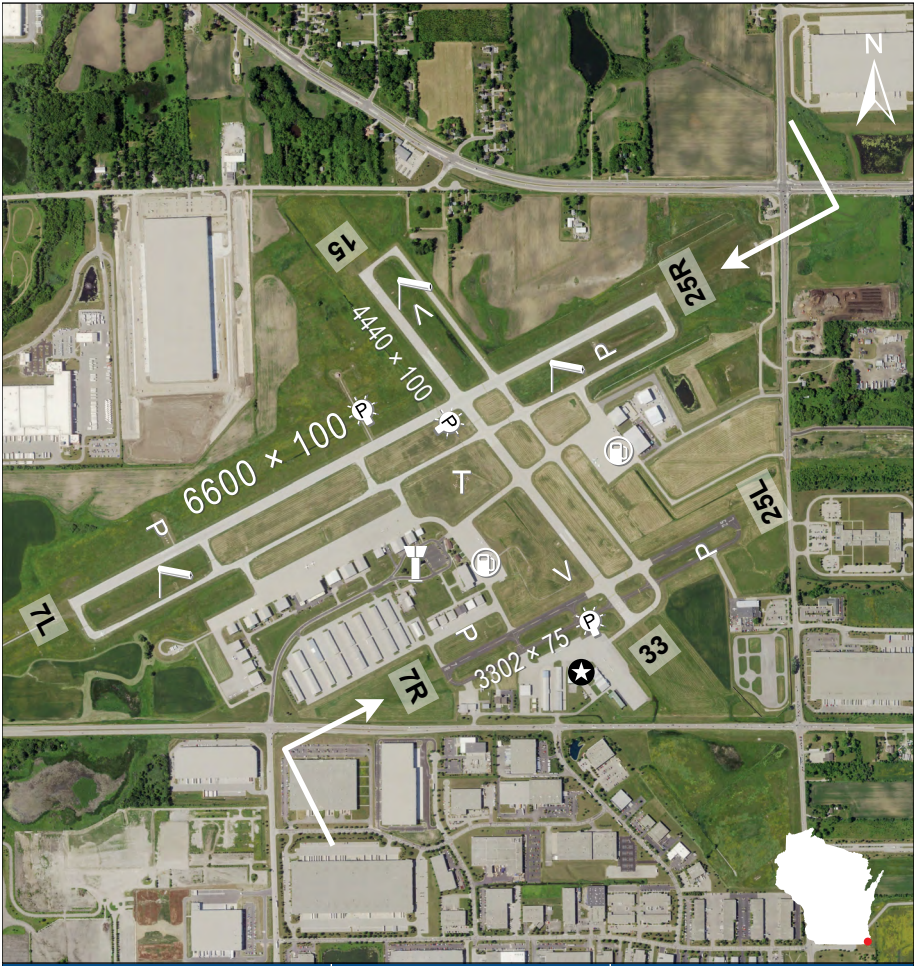



COMMUNICATION	NAVIGATION	SERVICES										
CTAF: 122.9 GND CON: APP/DEP: RCO: CLNC DEL: (608) 249-8240 (MSN) (630) 906-8921 (ZAU)	<table border="1"> <tr> <td><b>Elevation ...</b></td> <td><b>843'</b></td> </tr> <tr> <td><b>TPA .....</b></td> <td><b>1843'</b></td> </tr> <tr> <td colspan="2"><b>VOR to Field</b></td> </tr> <tr> <td colspan="2"><b>Associated City</b> 3 N of Edgerton</td> </tr> </table>	<b>Elevation ...</b>	<b>843'</b>	<b>TPA .....</b>	<b>1843'</b>	<b>VOR to Field</b>		<b>Associated City</b> 3 N of Edgerton		<table border="1"> <tr> <td><b>FUEL</b> No Services</td> </tr> <tr> <td><b>Airport Manager</b> (608) 884-3403</td> </tr> </table>	<b>FUEL</b> No Services	<b>Airport Manager</b> (608) 884-3403
<b>Elevation ...</b>	<b>843'</b>											
<b>TPA .....</b>	<b>1843'</b>											
<b>VOR to Field</b>												
<b>Associated City</b> 3 N of Edgerton												
<b>FUEL</b> No Services												
<b>Airport Manager</b> (608) 884-3403												
Runway 18/36 CLOSED December 1 to April 1.		<table border="1"> <tr> <td><b>STAMP LOCATION</b> Yellow box near fuel pump</td> </tr> <tr> <td>  </td> </tr> </table>	<b>STAMP LOCATION</b> Yellow box near fuel pump									
<b>STAMP LOCATION</b> Yellow box near fuel pump												
												



COMMUNICATION	NAVIGATION	SERVICES
CTAF: 122.8 GND CON: APP/DEP: 126.45 RCO: 122.4    GCO: 122.25 CLNC DEL: (651) 463-5588  ASOS: 126.775 (715) 682-5541	<b>Elevation ... 826.5'</b> <b>TPA ..... 1826.5'</b>  <b>VOR to Field</b> 108.8 IWD 271°/32.9NM  <b>Associated City</b> 2 SW of Ashland	<b>FUEL 100LL, Jet A+</b>  <b>Airport Manager</b> (715) 682-7070 <b>Call airport manager for JET A</b> After house service call
Aircraft over 4000lbs park on concrete.		<b>STAMP LOCATION</b> Terminal  





COMMUNICATION	NAVIGATION	SERVICES
CTAF: 118.6 (TOWER) GND CON: 121.88 APP/DEP: 135.875 RCO: CLNC DEL: 121.88 Obtain CLNC on 118.6 when tower is closed ATIS/ASOS: 127.175 (262) 652-7730	<b>Elevation ... 742.6'</b> <b>TPA ..... 1742.6'</b>  <b>VOR to Field</b> 113.0 OBK 005°/22.5NM DME 109.2 ENW on field  <b>Associated City</b> 4 W of Kenosha	<b>FUEL 100LL, Jet A</b>  <b>AVP Kenosha Aviation</b> (262) 605-0474 <b>Stein's Aircraft Services</b> (262) 597-1087 <b>Airport Manager</b> (262) 653-4161
RIGHT TRAFFIC 7R and 25R when Tower Closed. Runway 7R/25L CLOSED to jet aircraft and aircraft more than 12,500 lbs. KENW ATCT: (262) 652-2110. CLASS D 1300-0300Z, other times CLASS E.		<b>STAMP LOCATION</b> Terminal: Lobby counter  



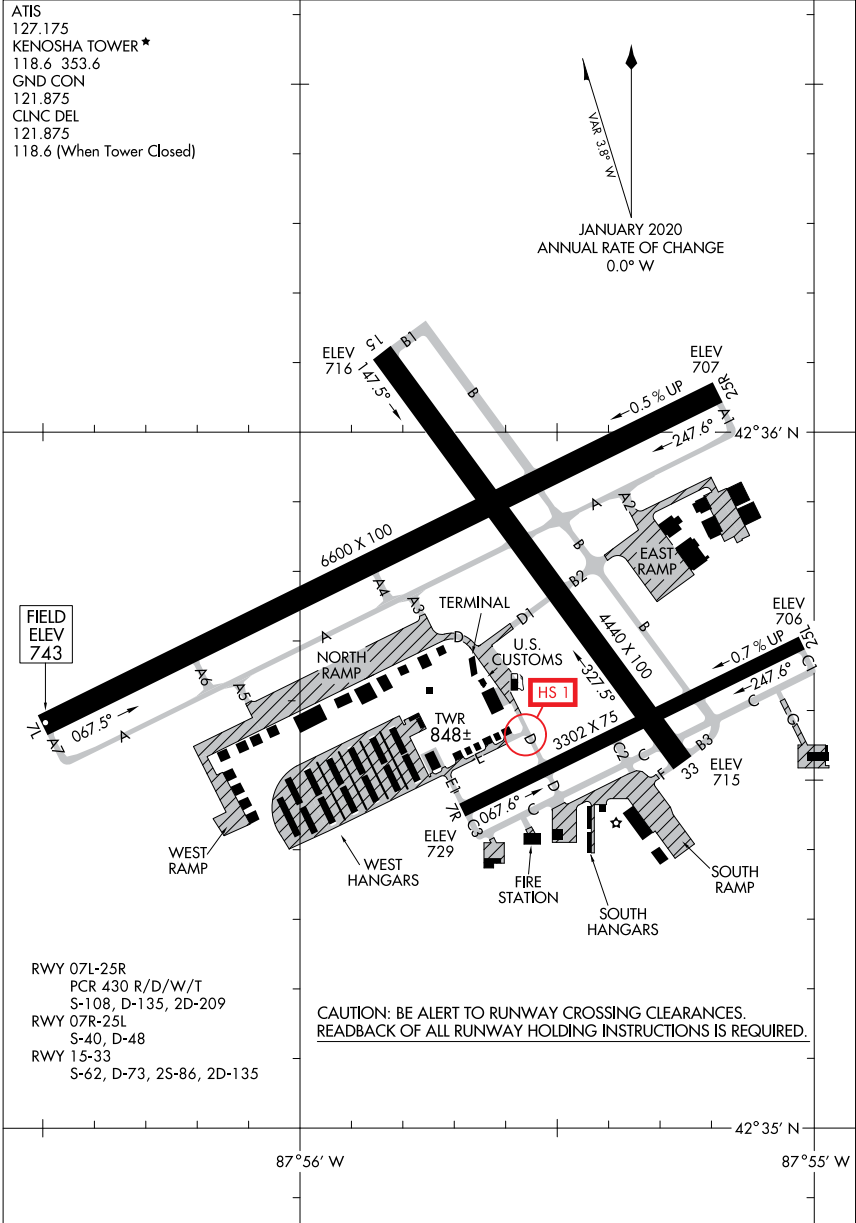
# Kenosha Regional Airport Diagram

24361

## AIRPORT DIAGRAM

AL-5449 (FAA)

KENOSHA RGNL (E,N,W)  
KENOSHA, WISCONSIN



EC-3, 20 MAR 2025 to 17 APR 2025


EC-3, 20 MAR 2025 to 17 APR 2025

## AIRPORT DIAGRAM

24361


KENOSHA, WISCONSIN  
KENOSHA RGNL (E,N,W)



COMMUNICATION	NAVIGATION	SERVICES
CTAF: 122.8 GND CON: APP/DEP: 133.65 RCO: CLNC DEL: (651) 463-5588  AWOS-3: 119.525 (715) 547-6313	<b>Elevation ... 1705.6'</b> <b>TPA ..... 2705.6'</b>  <b>VOR to Field</b> 115.05 RHI 016°/32.9NM  <b>Associated City</b> 1 SE of Land O' Lakes	<b>FUEL 100LL, MOGAS</b>  <b>Airport Manager</b> (715) 547-3337
Runway 5/23 CLOSED November 15 to April 15.		<b>STAMP LOCATION</b> Terminal: On display case  






COMMUNICATION	NAVIGATION	SERVICES
CTAF: 122.9 GND CON: APP/DEP: 121.2 RCO: GCO: 121.725 CLNC DEL: (612) 726-9086  AWOS-3: 119.925 (715) 294-3845	<b>Elevation ... 905.5'</b> <b>TPA ..... 1905.5'</b>  <b>VOR to Field</b> 117.3 GEP 065°/30.6NM  <b>Associated City</b> 0 SE of Osceola	<b>FUEL 100LL, Jet A+</b>  <b>Osceola Aerosport LLC</b> (715) 294-4500
Runway 4/22 CLOSED to wheeled aircraft when covered with snow or ice, open to ski aircraft. Avoid overflight of St. Croix River National Scenic Riverway below 2000' AGL.		<b>STAMP LOCATION</b> Terminal: Weather room  





COMMUNICATION	NAVIGATION	SERVICES
<p>CTAF: 118.45 (TOWER)                      GND CON: 121.80                      APP/DEP: 128.6                      RCO: 122.6                      CLNC DEL:                      (651) 463-5588</p> <p>ATIS/ASOS: 124.950                      (608) 781-9067</p>	<p><b>Elevation ... 655.4'</b>  <b>TPA ..... 1655.4'</b></p> <p><b>VOR to Field</b>                      DME 108.4 LSE on field</p> <p><b>Associated City</b>                      4 NW of La Crosse</p>	<p><b>FUEL 100LL, Jet A</b></p> <p><b>Colgan Air Services</b>                      (608) 783-8359  <b>Airport Operations</b>                      (608) 790-0233</p>
<p>Runways 4 and 36 closely aligned, hot spot, WRONG RWY/                      INCURSION RISK. Cold temperature restricted airport: -22°C.                      KLSE ATCT: (608) 783-0202. CLASS D 1200-0300Z, other times                      CLASS E.</p>		<p><b>STAMP LOCATION</b></p> <p>FBO Terminal:                      Colgan Air                      Service-Check                      Hours</p> 



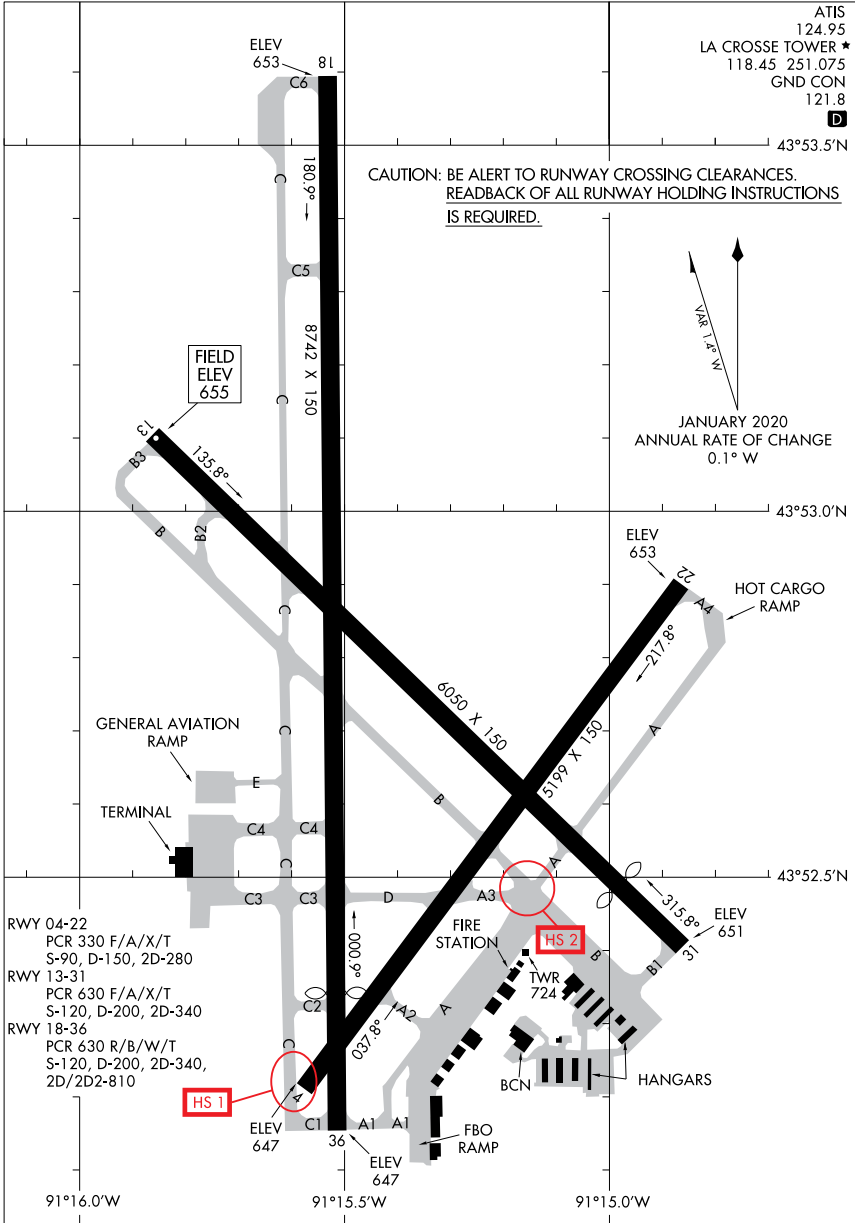
# La Crosse Regional Airport Diagram

24361

## AIRPORT DIAGRAM

AL-219 (FAA)

LA CROSSE RGNL (LSE)  
LA CROSSE, WISCONSIN



EC-3, 20 MAR 2025 to 17 APR 2025


EC-3, 20 MAR 2025 to 17 APR 2025

## AIRPORT DIAGRAM

24361



LA CROSSE, WISCONSIN  
LA CROSSE RGNL (LSE)




COMMUNICATION	NAVIGATION	SERVICES
CTAF: 122.9 GND CON: APP/DEP: 121.0 RCO: CLNC DEL: (630) 906-8921	<b>Elevation ... 981'</b> <b>TPA ..... 1981'</b>  <b>VOR to Field</b> 114.3 JVL 075°/22.8NM  <b>Associated City</b> 2 E of Delavan	<b>FUEL No Services</b>  <b>Airport Manager</b> (262) 725-9127
Airport CLOSED for night operations. Runway 18/36 numerous cracks and vegetation growing through pavement. Low wing aircraft avoid south taxiway, 25' from centerline to 3' fence.		<b>STAMP LOCATION</b> Lake Lawn Resort: Front Desk 



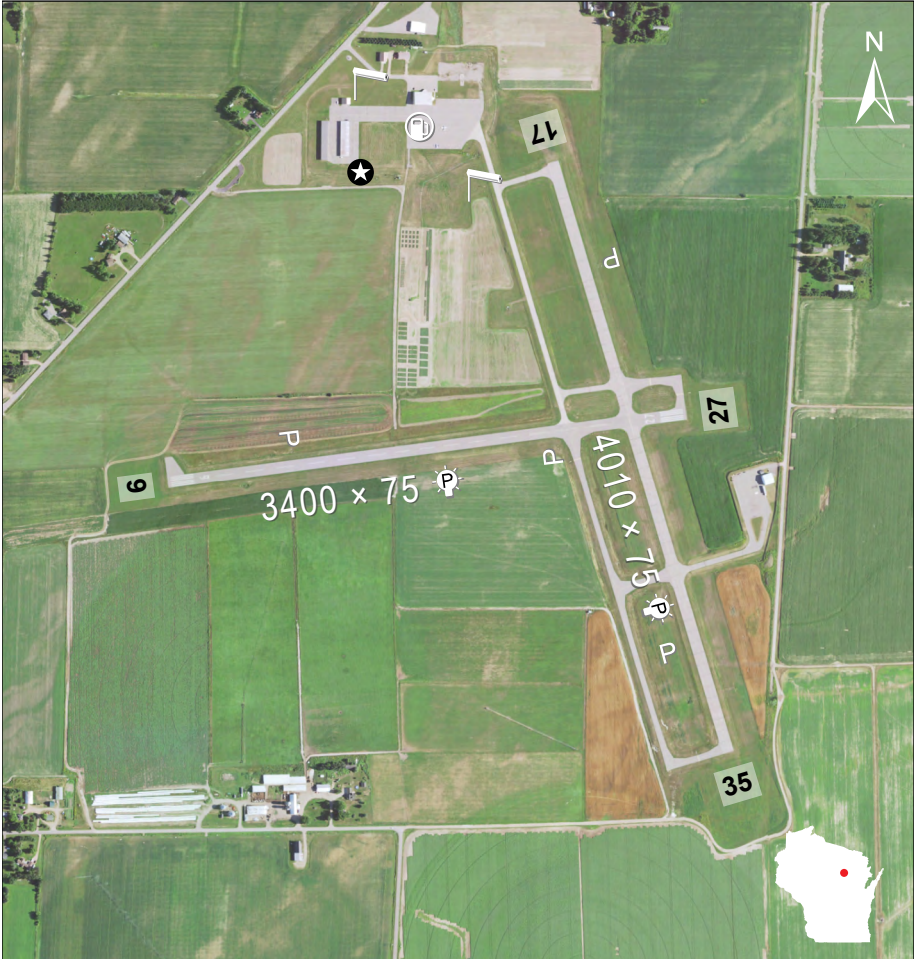



COMMUNICATION	NAVIGATION	SERVICES
CTAF: 122.7 GND CON: APP/DEP: 133.65 RCO: 122.6 CLNC DEL: (651) 463-5588  AWOS-3: 121.125 (715) 356-2417	<b>Elevation ... 1629.5'</b> <b>TPA ..... 2629.5'</b>  <b>VOR to Field</b> 115.05 RHI 325°/21.1NM  <b>Associated City</b> 3 NW of Minocqua- Woodruff	<b>FUEL 100LL, Jet A+</b>  <b>Lakeland Aviation Co.</b> (715) 356-3891 <b>After Hours</b> (715) 490-4418
		<b>STAMP LOCATION</b> FBO: Check hours 



COMMUNICATION	NAVIGATION	SERVICES
CTAF: 122.8 GND CON: APP/DEP: RCO: CLNC DEL: (630) 906-8921	<b>Elevation ... 1015.6'</b> <b>TPA ..... 2015.6'</b>  <b>VOR to Field</b> 115.8 DBQ 359°/22.9NM  <b>Associated City</b> 4 S of Lancaster	<b>FUEL 100LL</b>  <b>Airport Manager</b> (608) 723-7543
Occasional people/vehicles crossing runway. 35' powerline parallel and west of runway.		<b>STAMP LOCATION</b> Pilot Lounge 






COMMUNICATION	NAVIGATION	SERVICES
CTAF: 122.8 GND CON: APP/DEP: 124.4 RCO: CLNC DEL: (651) 463-5588  AWOS-3: 119.075 (715) 627-2869	<b>Elevation ...</b> 1523' <b>TPA .....</b> 2523'  <b>VOR to Field</b>  <b>Associated City</b> 2 NE of Antigo	<b>FUEL</b> 100LL, Jet A  <b>Northwoods Gateway Aviation</b> (715) 623-4525
		<b>STAMP LOCATION</b> FBO: Check FBO hours 

N3689 Langlade Rd, Antigo, WI 54409



COMMUNICATION	NAVIGATION	SERVICES
CTAF: 120.5 (TOWER) GND CON: 121.70 APP/DEP: 125.35 RCO: CLNC DEL: 121.70  ATIS/AWOS-3: 128.300 (414) 461-2954	<b>Elevation ... 744.8'</b> <b>TPA ..... 1744.8'</b>  <b>VOR to Field</b> DME 115.65 LJT on field  <b>Associated City</b> 5 NW of Milwaukee	<b>FUEL 100LL, Jet A+</b>  <b>Spring City Aviation</b> (414) 461-3222 <b>Airport Manager</b> (414) 747-5322
All turf areas CLOSED October 15 to May 1. KMWC ATCT: (414) 464-2575. CLASS D 1300-0300Z, other times CLASS G.		<b>STAMP LOCATION</b> FBO  



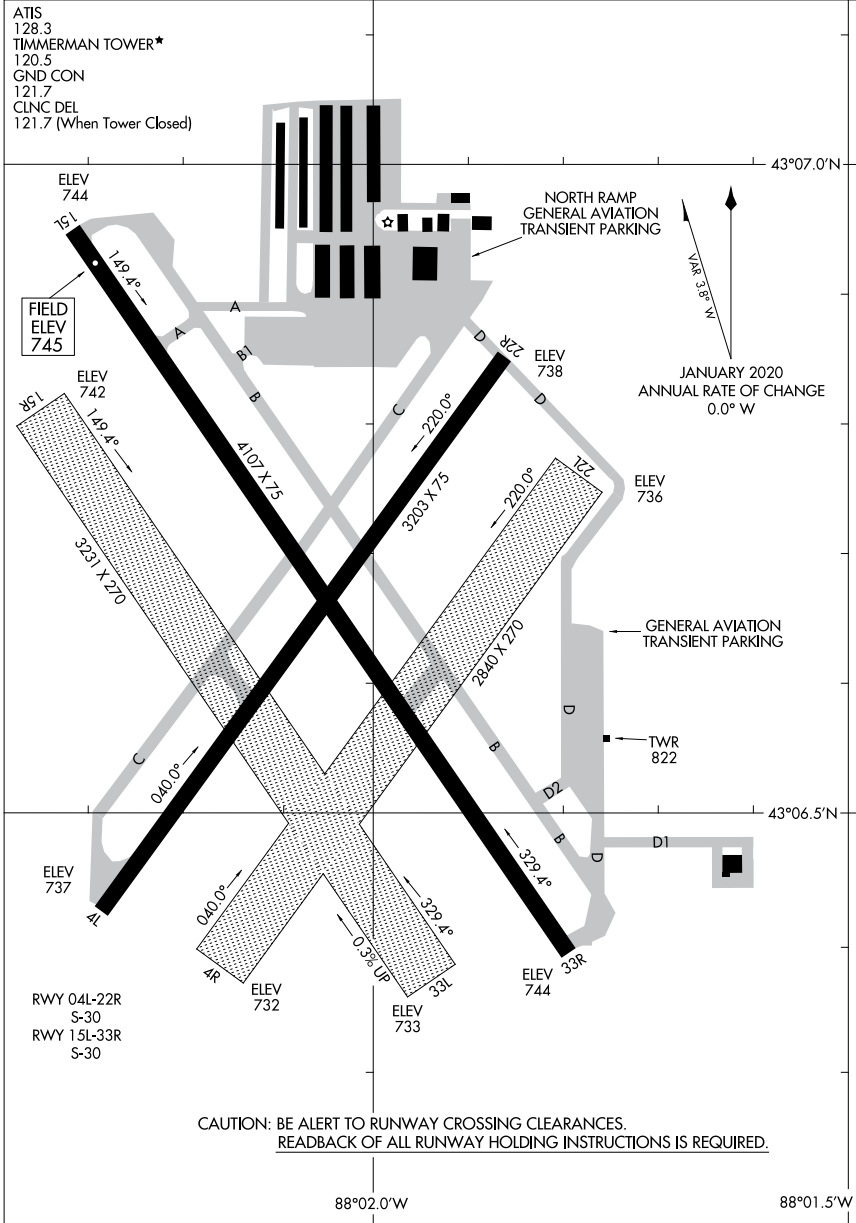
# Lawrence J. Timmerman Airport Diagram

23110

## AIRPORT DIAGRAM

AL-5077 (FAA)

LAWRENCE J. TIMMERMAN (MWC)  
MILWAUKEE, WISCONSIN



EC-3, 20 MAR 2025 to 17 APR 2025



EC-3, 20 MAR 2025 to 17 APR 2025

## AIRPORT DIAGRAM


23110

MILWAUKEE, WISCONSIN  
LAWRENCE J. TIMMERMAN (MWC)





COMMUNICATION	NAVIGATION	SERVICES
CTAF: 122.9 GND CON: APP/DEP: 133.55 RCO: CLNC DEL: (651) 463-5588  AWOS-3PT: 119.375 (715) 747-5519	<b>Elevation ... 648.6'</b> <b>TPA ..... 1648.6'</b>  <b>VOR to Field</b> 108.8 IWD 300°/30.3NM  <b>Associated City</b> 2 NE of La Pointe	<b>FUEL No Services</b>  <b>Airport Manager</b> (612) 685-0445
		<b>STAMP LOCATION</b> Terminal 

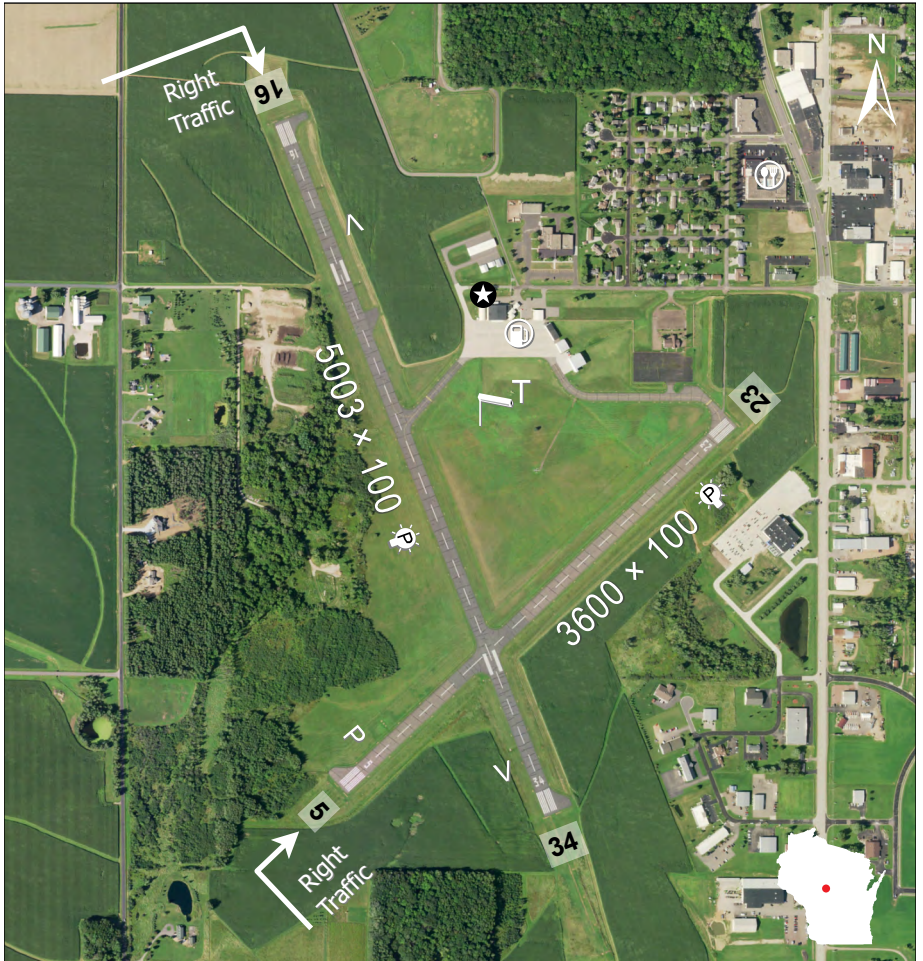



COMMUNICATION	NAVIGATION	SERVICES
CTAF: 122.8 GND CON: APP/DEP: 133.65 RCO: CLNC DEL: (651) 463-5588  AWOS-3PT: 118.175 (715) 543-2004	<b>Elevation ... 1610.3'</b> <b>TPA ..... 2610.3'</b>  <b>VOR to Field</b> 115.05 RHI 327°/34.2NM  <b>Associated City</b> 1 S of Manitowish Waters	<b>FUEL 100LL</b>  <b>Airport Manager</b> (715) 543-8326
Runway 4/22 CLOSED in winter		<b>STAMP LOCATION</b> Terminal  






COMMUNICATION	NAVIGATION	SERVICES
CTAF: 122.8 GND CON: APP/DEP: 120.2 RCO: CLNC DEL:  AWOS-3PT: 123.775 (920) 682-1164	<b>Elevation ... 650.9'</b> <b>TPA ..... 1650.9'</b>  <b>VOR to Field</b> DME 111.0 MTW on field NDB 362 MT 170°/4.4NM  <b>Associated City</b> 2 NW of Manitowoc	<b>FUEL 100LL, MOGAS, Jet A+</b>  <b>Airport Manager</b> (920) 323-6522
		<b>STAMP LOCATION</b> FBO Terminal: Pilot lounge, Check hours. 



COMMUNICATION	NAVIGATION	SERVICES
CTAF: 123.0 GND CON: APP/DEP: 124.4 RCO: 122.5 CLNC DEL: (651) 463-5588  ASOS: 121.575 (715) 384-3046	<b>Elevation ... 1277.8'</b> <b>TPA ..... 2277.8'</b>  <b>VOR to Field</b>  <b>Associated City</b> 1 S of Marshfield	<b>FUEL 100LL, Jet A+</b>  <b>Duffy's Aircraft Sales and</b> (715) 378-2211 <b>After hours service</b> (715)743-6634
RUNWAYS 5 and 16 RIGHT TRAFFIC. Runway 34 departures climb 2000' MSL prior to turning right.		<b>STAMP LOCATION</b> Terminal  








COMMUNICATION	NAVIGATION	SERVICES
CTAF: 122.9 GND CON: APP/DEP: 135.25 RCO: CLNC DEL: (630) 906-8921  AWOS-3: 123.925 (608) 562-6153	<b>Elevation ... 907.9'</b> <b>TPA ..... 1907.9'</b>  <b>VOR to Field</b> 117.0 DLL 314°/23.7NM  <b>Associated City</b> 3 SE of New Lisbon	<b>FUEL 100LL, Jet A</b>  <b>Airport Manager</b> (608) 347-7027
Paraglider activity on airport.		<b>STAMP LOCATION</b> Terminal  






COMMUNICATION	NAVIGATION	SERVICES
CTAF: 122.7 GND CON: APP/DEP: 125.3 RCO: CLNC DEL: (651) 463-5588  AWOS-3: 118.025 (715) 235-5342	<b>Elevation ... 895'</b> <b>TPA ..... 1895'</b>  <b>VOR to Field</b> 113.65 EAU 265°/16.6NM  <b>Associated City</b> 3 E of Menomonie	<b>FUEL 100LL, Jet A+</b>  <b>Gibson Aviation Services</b> (715) 231-1836 <b>Airport Manager</b> (715) 220-6549
Noise sensitive area west of airport.		<b>STAMP LOCATION</b> Terminal  




COMMUNICATION	NAVIGATION	SERVICES
CTAF: 122.8 GND CON: APP/DEP: 124.4 RCO: CLNC DEL: (651) 463-5588  AWOS-3: 119.925 (715) 539-8422	<b>Elevation ... 1318.2'</b> <b>TPA ..... 2318.2'</b>  <b>VOR to Field</b>  <b>Associated City</b> 1 NW of Merrill	<b>FUEL 100LL, Jet A+</b>  <b>Airport Manager</b> (715) 536-2024
		<b>STAMP LOCATION</b> FBO  



COMMUNICATION	NAVIGATION	SERVICES
CTAF: 123.0 GND CON: APP/DEP: 135.45 RCO: CLNC DEL: (608) 249-8240 (MSN) (630) 906-8921 (ZAU) AWOS-3: 118.675 (608) 833-1686	<b>Elevation ...</b> 928' <b>TPA .....</b> 1928'  <b>VOR to Field</b> 108.6 MSN 255°/8.6NM  <b>Associated City</b> 5 NW of Middleton	<b>FUEL</b> 100LL, Jet A+  <b>Morey Airplane Company</b> (608) 836-1711
Avoid noise sensitive area 1 mile southwest, see city or airport website for details. Runway 1/19 CLOSED November 1 to April 30.		<b>STAMP LOCATION</b> Terminal 






COMMUNICATION	NAVIGATION	SERVICES
CTAF: 123.05 GND CON: APP/DEP: 126.0 RCO: CLNC DEL: (630) 906-8921  AWOS-3: 118.375 (608) 328-8359	<b>Elevation ... 1085.5'</b> <b>TPA ..... 2085.5'</b>  <b>VOR to Field</b> 114.3 JVL 276°/21.8NM  <b>Associated City</b> 3 NE of Monroe	<b>FUEL 100LL, Jet A+</b>  <b>Touch &amp; Go Aviation</b> (608) 329-7777 <b>Call ahead for after hours</b>
		<b>STAMP LOCATION</b> Terminal: Pilot lounge  

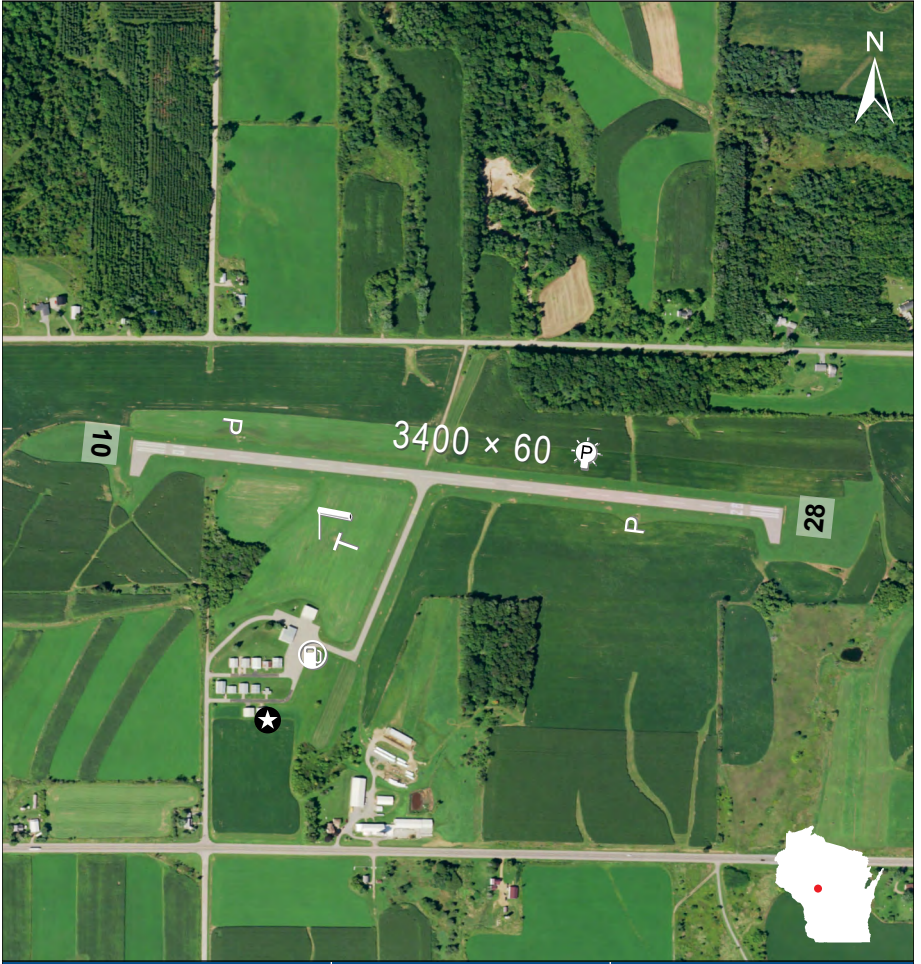
W4711 WI-59, Monroe, WI 53566





COMMUNICATION	NAVIGATION	SERVICES
CTAF: 122.7 GND CON: APP/DEP: 135.25 RCO: CLNC DEL: (630) 906-8921	<b>Elevation ... 919.3'</b> <b>TPA ..... 1919.3'</b>  <b>VOR to Field</b> 117.0 DLL 331°/32.1NM  <b>Associated City</b> 1 NW of Necedah	<b>FUEL No Services</b>  <b>Airport Manager</b> (608) 547-3411
During winter months call airport manager to determine runway status.		<b>STAMP LOCATION</b> Locked in terminal - call ahead to confirm availability 




W Middle St, Necedah, WI 54646



COMMUNICATION	NAVIGATION	SERVICES
CTAF: 122.8 GND CON: APP/DEP: 124.4 RCO: CLNC DEL: (651) 463-5588	<p><b>Elevation ... 1237.5'</b>  <b>TPA ..... 2237.5'</b></p> <p><b>VOR to Field</b>                      113.65 EAU 112° 46.1NM</p> <p><b>Associated City</b>                      3 E of Neillsville</p>	<p><b>FUEL No Services</b></p> <p><b>Airport Manager</b>                      (715) 387-2211</p>
		<p><b>STAMP LOCATION</b>                      Terminal</p> 


N3770 Miller Ave, Neillsville, WI 54456



COMMUNICATION	NAVIGATION	SERVICES
CTAF: 122.9 GND CON: APP/DEP: RCO: CLNC DEL: (651) 463-5588	<b>Elevation ...</b> 1115' <b>TPA .....</b> 2115'  <b>VOR to Field</b>  <b>Associated City</b> 3 E of Spooner	<b>FUEL</b> No Services  <b>Airport Manager</b> (847) 830-3064
Runway not plowed during winter months.		<b>STAMP LOCATION</b> Mailbox near beacon and wind sock. 






COMMUNICATION	NAVIGATION	SERVICES
CTAF: 123.0 GND CON: APP/DEP: 127.0 RCO: CLNC DEL: (630) 906-8921	<b>Elevation ... 992.2'</b> <b>TPA ..... 1992.2'</b>  <b>VOR to Field</b> 116.75 OSH 096°/19.3NM  <b>Associated City</b> 1 W of New Holstein	<b>FUEL 100LL</b>  <b>Welch's Aviation Services</b> (920) 219-0015
RUNWAY 22: RIGHT TRAFFIC. Runway 4/22 closed November 1-May 1.		<b>STAMP LOCATION</b> Terminal 






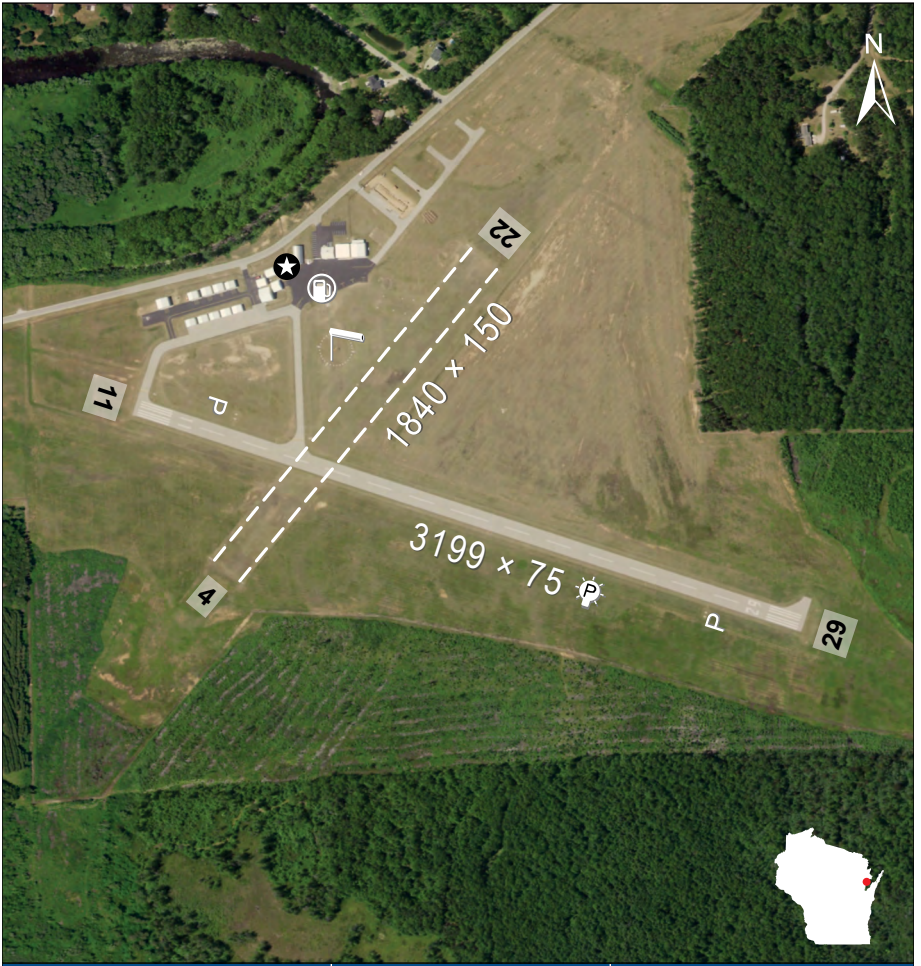
COMMUNICATION	NAVIGATION	SERVICES
<p>CTAF: 122.975                      GND CON:                      APP/DEP: 121.2                      RCO: GCO: 121.725                      CLNC DEL:                      (612) 726-9086</p> <p>AWOS-3: 120.000                      (715) 246-3202</p>	<p><b>Elevation ... 997.9'</b>  <b>TPA ..... 1997.9'</b></p> <p><b>VOR to Field</b>                      117.3 GEP 084°/35.4NM</p> <p><b>Associated City</b>                      2 N of New Richmond</p>	<p><b>FUEL 100LL, Jet A, MOGAS</b></p> <p><b>Full Service-North Ramp</b>                      (715) 246-5338  <b>Airport Manager</b>                      (715) 246-7735</p>
<p>Seaplane traffic adjacent to south side of airport. Runway 4/22 open to ski equipped airplanes during winter. Aerobatic practice area northeast of airport. Call airport manager for vehicle/pedestrian access after hours.</p>		<p><b>STAMP LOCATION</b>                      North FBO building</p> 






COMMUNICATION	NAVIGATION	SERVICES
CTAF: 122.9 GND CON: APP/DEP: RCO: CLNC DEL: (651) 463-5588	<p><b>Elevation ... 1000'</b></p> <p><b>TPA ..... 2000'</b></p> <p><b>VOR to Field</b></p> <p><b>Associated City</b> 1 E of Solon Springs</p>	<p><b>FUEL No Services</b></p> <p><b>Airport Manager</b> (715) 296-7728</p>
No blocking dock or boat ramp, no overnight parking. Commercial use requires permit.		<p><b>STAMP LOCATION</b></p> 






COMMUNICATION	NAVIGATION	SERVICES
CTAF: 122.8 GND CON: APP/DEP: 120.3 RCO: CLNC DEL: (920) 431-5741 (GRB) (651) 463-5588 (ZMP) AWOS-3: 120.925 (920) 835-1599	<b>Elevation ... 604.4'</b> <b>TPA ..... 1604.4'</b>  <b>VOR to Field</b> 115.5 GRB 031°/22.7NM  <b>Associated City</b> 2 SW of Oconto	<b>FUEL 100LL</b>  <b>Airport Manager</b> (920) 834-7727  <b>Courtesy car available</b>
Confirm winter runway conditions and snow removal with airport manager. Runway 4/22 not plowed November to April.		<b>STAMP LOCATION</b> Terminal counter 






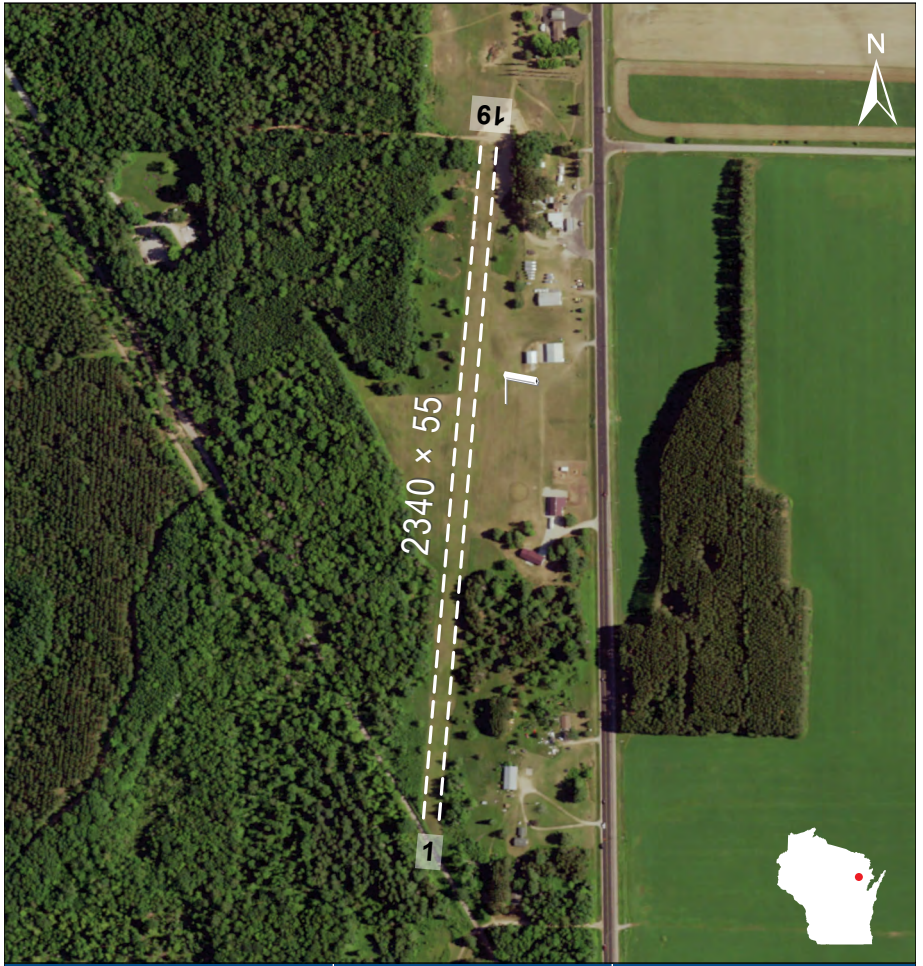
COMMUNICATION	NAVIGATION	SERVICES
CTAF: 122.9 GND CON: APP/DEP: RCO: CLNC DEL: (630) 906-8921	<b>Elevation ... 851'</b> <b>TPA ..... 1851'</b>  <b>VOR to Field</b>  <b>Associated City</b> 0 NW of Palmyra	<b>FUEL No Services</b>  <b>Airport Manager</b> (262) 594-0004
Activate beacon on 122.85.		<b>STAMP LOCATION</b> Fuel System Fence 








COMMUNICATION	NAVIGATION	SERVICES
CTAF: 122.9 GND CON: APP/DEP: 133.65 RCO: CLNC DEL: (651) 463-5588	<b>Elevation ... 1500.9'</b> <b>TPA ..... 2500.9'</b>  <b>VOR to Field</b> 108.8 IWD 199°/36.8NM  <b>Associated City</b> 2 NE of Park Falls	<b>FUEL 100LL</b>  <b>Airport Manager</b> (715) 762-2436
Airport surface condition not reported.		<b>STAMP LOCATION</b> Terminal 








COMMUNICATION	NAVIGATION	SERVICES										
CTAF: 122.9 GND CON: APP/DEP: RCO: CLNC DEL: (651) 463-5588	<table border="1"> <tr> <td><b>Elevation ...</b></td> <td><b>895'</b></td> </tr> <tr> <td><b>TPA .....</b></td> <td><b>1395'</b></td> </tr> <tr> <td colspan="2"><b>VOR to Field</b></td> </tr> <tr> <td colspan="2"><b>Associated City</b> 4 NW of Suring</td> </tr> </table>	<b>Elevation ...</b>	<b>895'</b>	<b>TPA .....</b>	<b>1395'</b>	<b>VOR to Field</b>		<b>Associated City</b> 4 NW of Suring		<table border="1"> <tr> <td><b>FUEL MOGAS</b></td> </tr> <tr> <td><b>Airport Manager</b> (920) 851-3342</td> </tr> </table>	<b>FUEL MOGAS</b>	<b>Airport Manager</b> (920) 851-3342
<b>Elevation ...</b>	<b>895'</b>											
<b>TPA .....</b>	<b>1395'</b>											
<b>VOR to Field</b>												
<b>Associated City</b> 4 NW of Suring												
<b>FUEL MOGAS</b>												
<b>Airport Manager</b> (920) 851-3342												
Runway not plowed during winter months. Fuel available at gas station during daylight hours.		<table border="1"> <tr> <td><b>STAMP LOCATION</b></td> </tr> <tr> <td>Red box outside near east hangar service door</td> </tr> <tr> <td>  </td> </tr> </table>	<b>STAMP LOCATION</b>	Red box outside near east hangar service door								
<b>STAMP LOCATION</b>												
Red box outside near east hangar service door												
												







COMMUNICATION	NAVIGATION	SERVICES
CTAF: 122.7 GND CON: APP/DEP: 133.95 RCO: CLNC DEL: (630) 906-8921  AWOS-3: 120.575 (608) 348-3637	<b>Elevation ... 1025.2'</b> <b>TPA ..... 2025.2'</b>  <b>VOR to Field</b> 115.8 DBQ 030°/20.9NM  <b>Associated City</b> 3 SE of Platteville	<b>FUEL 100LL, Jet A</b>  <b>Airport Manager</b> (608) 348-3582
	<b>STAMP LOCATION</b> Terminal 	





COMMUNICATION	NAVIGATION	SERVICES
CTAF: 122.7 GND CON: APP/DEP: 135.45 RCO: 122.1R/117.0T CLNC DEL: (608) 249-8240 (MSN) (630) 906-8921 (ZAU)	<b>Elevation ... 824.8'</b> <b>TPA ..... 1824.8'</b>  <b>VOR to Field</b> 117.0 DLL 084°/12.3NM  <b>Associated City</b> 2 NW of Portage	<b>FUEL 100LL, UL91</b>  <b>Sun Sport Aviation</b> (608) 692-9337 <b>Airport Manager</b> (608) 742-2176
CAUTION: Wind shear Runway 36 possible during strong northwest winds. Powerline 110' AGL 1580' south of Runway 36. Runway 4/22 not plowed during winter.		<b>STAMP LOCATION</b> Terminal: weather room 







COMMUNICATION	NAVIGATION	SERVICES
CTAF: 122.8 GND CON: APP/DEP: 133.95 RCO: CLNC DEL: (630) 906-8921  AWOS-3: 119.925 (608) 326-9122	<b>Elevation ... 660.3'</b> <b>TPA ..... 1660.3'</b>  <b>VOR to Field</b>  <b>Associated City</b> 2 SE of Prairie Du Chien	<b>FUEL 100LL, Jet A+</b>  <b>Airport Manager</b> (608) 326-2118 <b>After hours call</b> (608) 412-6131
		<b>STAMP LOCATION</b> Terminal 



COMMUNICATION	NAVIGATION	SERVICES
CTAF: 123.0 GND CON: APP/DEP: RCO: CLNC DEL: (651) 463-5588	<b>Elevation ... 1578.5'</b> <b>TPA ..... 2578.5'</b>  <b>VOR to Field</b> 115.05 RHI 259°/35NM  <b>Associated City</b> 1 E of Prentice	<b>FUEL No Services</b>  <b>Airport Manager</b> (715) 360-2000
		<b>STAMP LOCATION</b> Structure near beacon 



Air Park Dr, Prentice, WI 54556





COMMUNICATION	NAVIGATION	SERVICES
CTAF: 122.8 GND CON: APP/DEP: 133.65 RCO: 122.2 CLNC DEL: (651) 463-5588  AWOS-3: 125.875 (715) 339-4520	<b>Elevation ... 1497.1'</b> <b>TPA ..... 2497.1'</b>  <b>VOR to Field</b> 115.05 RHI 275°/40NM  <b>Associated City</b> 1 NW of Phillips	<b>FUEL 100LL, Jet A+, UL91</b>  <b>Airport Manager</b> (715) 339-3701
		<b>STAMP LOCATION</b> Terminal 

N Airport Rd, Phillips, WI 54555




COMMUNICATION	NAVIGATION	SERVICES
CTAF: 123.05 GND CON: APP/DEP: 121.2 RCO: 122.6 CLNC DEL: (612) 726-9086  AWOS-3: 119.250 (715) 594-3763	<b>Elevation ... 777.9'</b> <b>TPA ..... 1777.9'</b>  <b>VOR to Field</b> 115.7 FGT 089°/30NM  <b>Associated City</b> 3 NE of Red Wing	<b>FUEL 100LL, Jet A</b>  <b>Airport Manager</b> (651) 385-3653
Airport physically located in Wisconsin. Chart supplement published in East Central (WI), instrument approach procedures published in North Central (MN).  		<b>STAMP LOCATION</b> Terminal  



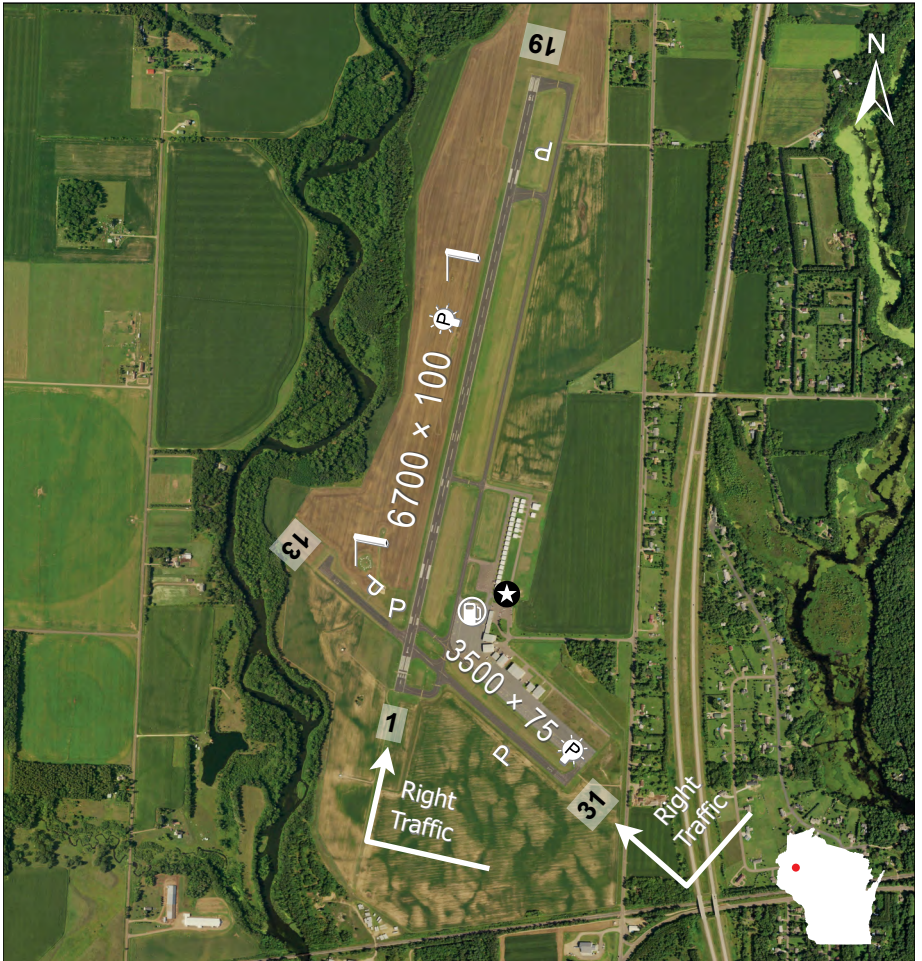
COMMUNICATION	NAVIGATION	SERVICES
CTAF: 122.8 GND CON: APP/DEP: 135.45 RCO: 122.1R/117.0T CLNC DEL: (608) 249-8240 (MSN) (630) 906-8921 (ZAU) AWOS-3PT: 118.950 (608) 768-0023	<b>Elevation ... 906.2'</b> <b>TPA ..... 1906.2'</b>  <b>VOR to Field</b> 117.0 DLL 258°/9.7NM  <b>Associated City</b> 1 E of Reedsburg	<b>FUEL 100LL, Jet A+</b>  <b>Reedsburg Aviation</b> (608) 524-2322
		<b>STAMP LOCATION</b> Terminal 




COMMUNICATION	NAVIGATION	SERVICES
CTAF: 123.0 GND CON: APP/DEP: 133.65 RCO: 122.1R/115.05T CLNC DEL: (651) 463-5588  ASOS: 126.825 (715) 362-7980	<b>Elevation ... 1623.3'</b> <b>TPA ..... 2623.3'</b>  <b>VOR to Field</b> 115.05 RHI on field NDB 272 RH 091°/6.4NM  <b>Associated City</b> 2 SW of Rhinelanders	<b>FUEL 100LL, Jet A</b>  <b>Rhinelanders Flying Service</b> (715) 365-3456 <b>Airport Manager</b> (715) 365-3418
CLASS E 1200-0400Z, other times CLASS G.		<b>STAMP LOCATION</b> FBO: Rhinelanders Flying Service 










COMMUNICATION	NAVIGATION	SERVICES
CTAF: 122.7 GND CON: APP/DEP: 125.3 RCO: 122.3 CLNC DEL: (651) 463-5588  AWOS-3: 120.525 (715) 458-4481	<b>Elevation ... 1109.2'</b> <b>TPA ..... 2109.2'</b>  <b>VOR to Field</b> 113.65 EAU 334°/33.8NM NDB 221 RP 010°/6.3NM  <b>Associated City</b> 5 SW of Rice Lake	<b>FUEL 100LL, Jet A+</b>  <b>Rice Lake Air Center</b> (715) 458-4400
RUNWAYS 1 and 31 RIGHT TRAFFIC.		<b>STAMP LOCATION</b> Terminal: Check FBO Hours  



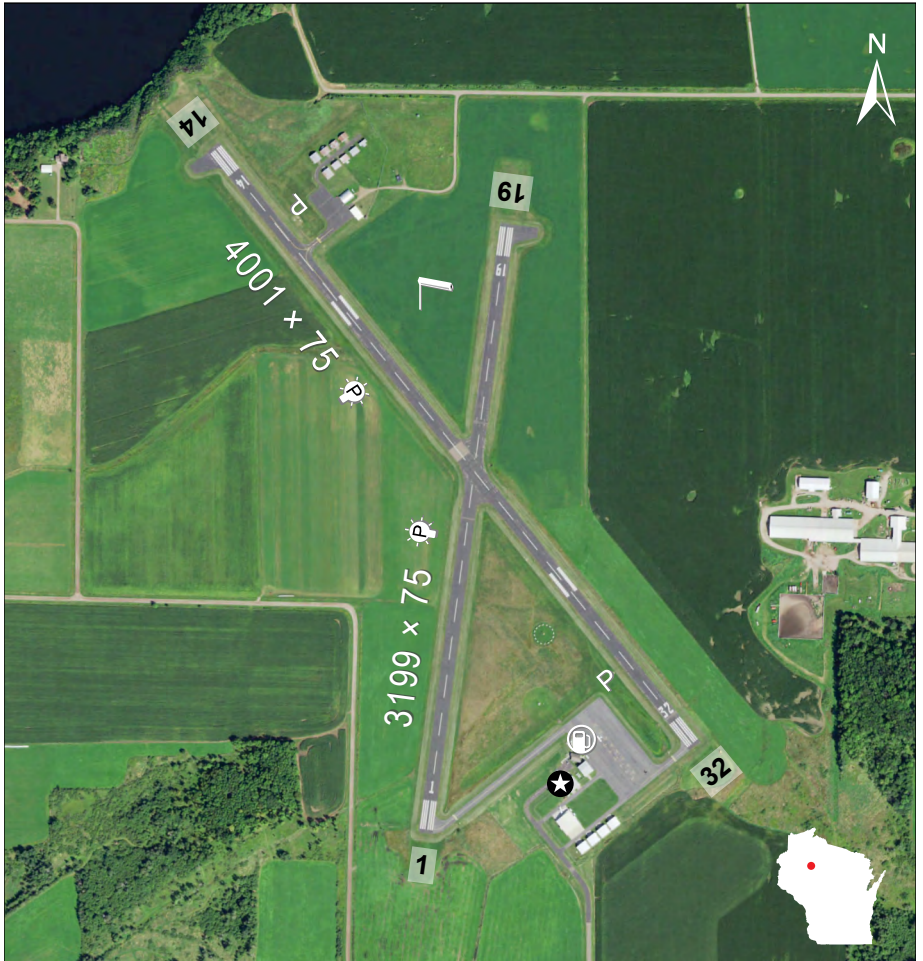




COMMUNICATION	NAVIGATION	SERVICES
CTAF: 122.7 GND CON: APP/DEP: 125.45 RCO: CLNC DEL: 124.80 (218) 740-5950  AWOS-3: 120.350 (715) 394-0283	<b>Elevation ... 674.4'</b> <b>TPA ..... 1674.4'</b>  <b>VOR to Field</b> 112.6 DLH 141°/8.1NM  <b>Associated City</b> 3 S of Superior	<b>FUEL 100LL, Jet A</b>  <b>Superior Flying Service</b> (715) 394-6444 <b>Airport Manager</b> (715) 394-0282
		<b>STAMP LOCATION</b> FBO: Lobby  




COMMUNICATION	NAVIGATION	SERVICES
CTAF: 122.9 GND CON: APP/DEP: 133.3 RCO: CLNC DEL: (630) 906-8921	<b>Elevation ...</b> 742' <b>TPA .....</b> 1742'  <b>VOR to Field</b> DME 116.05 LNR 265°/ 7.3NM  <b>Associated City</b> 4 SE of Richland Center	<b>FUEL</b> 100LL  <b>Airport Manager</b> (608) 647-3466
RIGHT TRAFFIC RUNWAY 17. Runway 9/27 not plowed, confirm conditions with airport manager.		<b>STAMP LOCATION</b> Pilots Lounge 






COMMUNICATION	NAVIGATION	SERVICES
CTAF: 122.8 GND CON: APP/DEP: 133.65 RCO: 122.3 CLNC DEL: (651) 463-5588  AWOS-3: 118.125 (715) 609-1301	<b>Elevation ... 1239.6'</b> <b>TPA ..... 2239.6'</b>  <b>VOR to Field</b>  <b>Associated City</b> 4 NE of Ladysmith	<b>FUEL 100LL, Jet A</b>  <b>Airport Manager</b> (715) 532-2151 <b>Pedersen Aircraft</b> (715) 532-6276
		<b>STAMP LOCATION</b> Terminal 


N5602 Flambeau Dr, Tony, WI 54563



COMMUNICATION	NAVIGATION	SERVICES
CTAF: 122.9 GND CON: APP/DEP: 135.45 RCO: CLNC DEL: (608) 249-8240 (MSN) (630) 906-8921 (ZAU)	<b>Elevation ...</b> <b>832'</b> <b>TPA .....</b> <b>1832'</b>  <b>VOR to Field</b> 117.0 DLL 176°15.2NM  <b>Associated City</b> 2 W of Prairie Du Sac	<b>FUEL</b> 100LL, UL94  <b>Airport Manager</b> (608) 643-5270
Takeoffs and landings prohibited on unpaved surfaces. Avoid hospital/helipad SE of airport. Runway 18 departures climb runway heading to 1,800' MSL before turning left. West ramp and taxiway private use.		<b>STAMP LOCATION</b> In mailbox near fuel tanks. Call airport manager to confirm 

Co Rd PF, Prairie Du Sac, WI 53578




COMMUNICATION	NAVIGATION	SERVICES
CTAF: 122.8 GND CON: APP/DEP: 126.45 RCO: CLNC DEL: (651) 463-5588  ASOS: 118.400 (715) 634-6138	<b>Elevation ...</b> 1216' <b>TPA .....</b> 2216'  <b>VOR to Field</b> DME 113.4 HYR on field  <b>Associated City</b> 2 NE of Hayward	<b>FUEL</b> 100LL, Jet A+  <b>L&amp;L Aviation</b> (715) 634-4624
RWY 16/34 closed December 1 to April 15.		<b>STAMP LOCATION</b> Terminal: Check Hours 



10930 N Airport Rd, Hayward, WI 54843





COMMUNICATION	NAVIGATION	SERVICES
CTAF: 122.8 GND CON: APP/DEP: 119.4 RCO: CLNC DEL: (920) 431-5741 (GRB) (651) 463-5588 (ZMP) AWOS-3: 118.650 (715) 526-2967	<b>Elevation ... 813.1'</b> <b>TPA ..... 1813.1'</b>  <b>VOR to Field</b> 115.5 GRB 311°/20.9NM  <b>Associated City</b> 1 NE of Shawano	<b>FUEL 100LL</b>  <b>Shawano Flying Service</b> (715) 526-2465
Seaplane waterway all-way 12000' x 1000' CLOSED November to May. Seaplane base has tie downs and beaching ramps.		<b>STAMP LOCATION</b> Terminal Foyer: 24/7 Access 






COMMUNICATION	NAVIGATION	SERVICES
CTAF: 122.7 GND CON: APP/DEP: 127.375 RCO: GCO: 121.725 CLNC DEL: 127.38  ASOS: 118.425 (920) 467-0744	<b>Elevation ... 755.3'</b> <b>TPA ..... 1755.3'</b>  <b>VOR to Field</b> 116.75 OSH 111°/33.3NM DME 110.0 FAH on field  <b>Associated City</b> 3 NW of Sheboygan	<b>FUEL 100LL, Jet A+</b>  <b>Lake Breeze Aviation</b> (920) 459-6413 <b>Airport Manager</b> (920) 467-2978
		<b>STAMP LOCATION</b> 3 stamps: GA Terminal, FBO, Aviation Heritage Center 



COMMUNICATION	NAVIGATION	SERVICES
CTAF: 122.8 GND CON: APP/DEP: 126.45 RCO: CLNC DEL: (651) 463-5588	<b>Elevation ... 1233.3'</b> <b>TPA ..... 2233.3'</b>  <b>VOR to Field</b> DME 109.4 RZN 106°/ 19.8NM  <b>Associated City</b> 1 SE of Shell Lake	<b>FUEL No Services</b>  <b>Airport Manager</b> (715) 296-3638
		<b>STAMP LOCATION</b> Terminal 



Burgs Park Dr, Shell Lake, WI 54871



COMMUNICATION	NAVIGATION	SERVICES
CTAF: 122.9 GND CON: APP/DEP: RCO: CLNC DEL: (651) 463-5588	<b>Elevation ...</b> <b>760'</b> <b>TPA .....</b> <b>1760'</b>  <b>VOR to Field</b>  <b>Associated City</b> 1 NE of Shiocton	<b>FUEL</b> No Services  <b>Airport Manager</b> (920) 986-3690
Airport CLOSED March 15 to April 25.		<b>STAMP LOCATION</b> Letter Box on fuel farm 






COMMUNICATION	NAVIGATION	SERVICES
CTAF: 122.9 GND CON: APP/DEP: 125.45 RCO: CLNC DEL: (218) 740-5950  AWOS-3: 119.600 (715) 378-2031	<b>Elevation ... 1102.1'</b> <b>TPA ..... 2102.1'</b>  <b>VOR to Field</b> 112.6 DLH 146°/33.3NM  <b>Associated City</b> 3 S of Solon Springs	<b>FUEL 100LL</b>  <b>Airport Manager</b> (218) 390-3117 <b>Aircraft Mechanic on call</b> (218) 269-2433
		<b>STAMP LOCATION</b> Terminal 

9350 E Terminal Way, Solon Springs, WI 54873



COMMUNICATION	NAVIGATION	SERVICES
<p>CTAF: 118.8 (TOWER)                      GND CON: 121.65                      APP/DEP: 121.0                      RCO:                      CLNC DEL:</p> <p>ATIS/AWOS-3: 128.250                      (608) 758-1723</p>	<p><b>Elevation ... 807.8'</b>  <b>TPA ..... 1807.8'</b></p> <p><b>VOR to Field</b>                      114.3 JVL 034°/4.7NM</p> <p><b>Associated City</b>                      3 SW of Janesville</p>	<p><b>FUEL 100LL, Jet A</b></p> <p><b>Revv Aviation</b>                      (608) 758-1037  <b>Airport Manager</b>                      (608) 757-5768  <b>After Hours Emergency</b>                      (608) 743-2489</p>
<p>Runways 36 and 32 approach ends are closely aligned, verify correct runway and compass heading. Light sport aircraft with cruise speed 60MPH or less use 500' AGL TPA. KJVL ATCT: (608) 754-2611. CLASS D 1200-0300Z, other times CLASS G.</p>		<p><b>STAMP LOCATION</b>                      Terminal pilot lounge</p> 



1716 W Airport Rd, Janesville, WI 53546

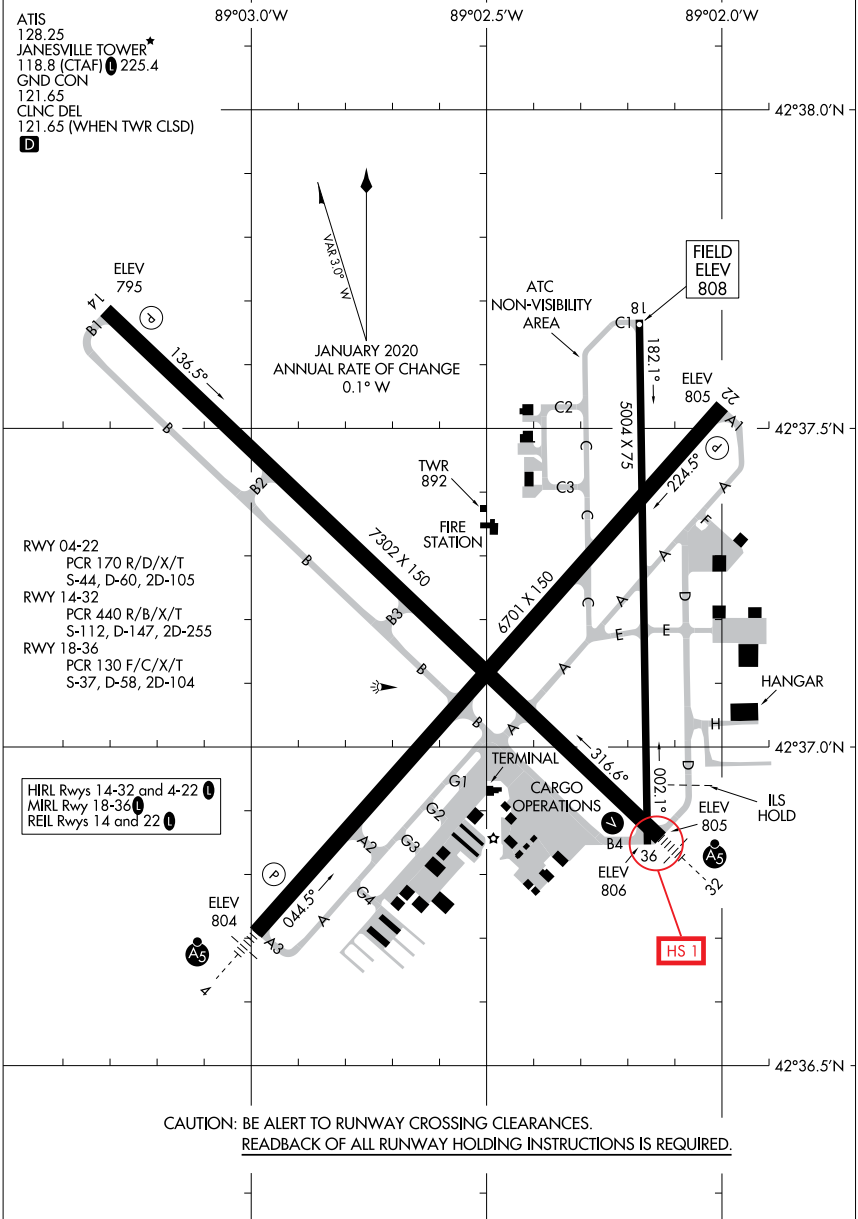
# Southern Wisconsin Regional Airport Diagram

25051

## AIRPORT DIAGRAM

AL-938 (FAA)

SOUTHERN WISCONSIN RGNL (JVL)  
JANESVILLE, WISCONSIN



EC-3. 20 MAR 2025 to 17 APR 2025


EC-3. 20 MAR 2025 to 17 APR 2025

## AIRPORT DIAGRAM

25051

JANESVILLE, WISCONSIN  
SOUTHERN WISCONSIN RGNL (JVL)



COMMUNICATION	NAVIGATION	SERVICES
CTAF: 124.6 (TOWER) GND CON: 123.63 APP/DEP: 135.25 RCO: CLNC DEL: (630) 906-8921  ATIS/ASOS: 119.775	<b>Elevation ... 839.4'</b> <b>TPA ..... 1839.4'</b>  <b>VOR to Field</b> NDB 412 CMY 287°/4.3NM  <b>Associated City</b> 3 NE of Sparta	<b>FUEL 100LL, Jet A+</b>  <b>Airport Manager</b> (608) 388-4207 <b>Civil Operations</b> (608) 269-4340 ext.5157 <b>Emergency</b> (608) 388-2266 <b>Military Operations</b> (608) 388-4107
Airport has military and GA facilities. Range info 128.725 (Range frequency 123.45). CLASS D Monday to Friday 1400-2200Z, other times CLASS G.		<b>STAMP LOCATION</b> Terminal  



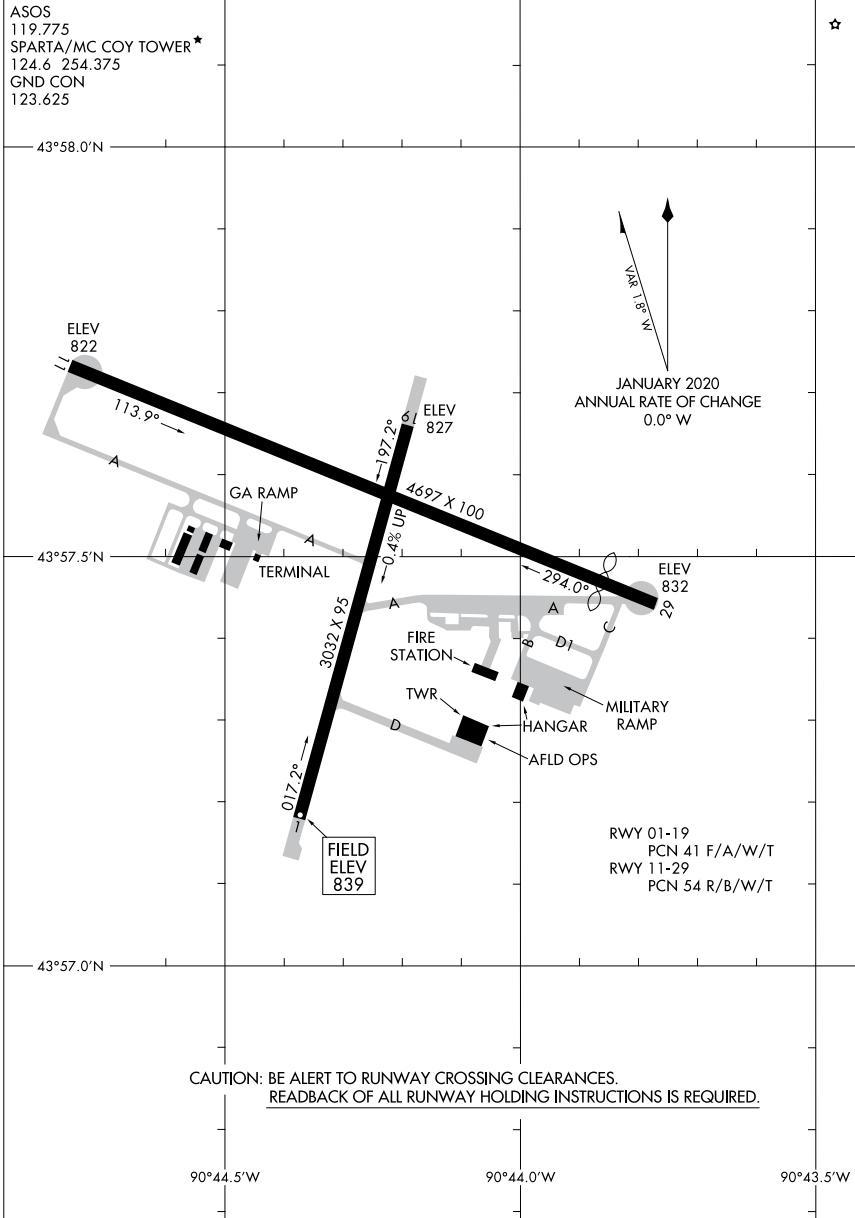
# Sparta /Fort McCoy Airport Diagram

24081

## AIRPORT DIAGRAM

AL-6902 (FAA)

SPARTA/FORT MC COY (CMY)  
SPARTA, WISCONSIN




EC-3, 20 MAR 2025 to 17 APR 2025



EC-3, 20 MAR 2025 to 17 APR 2025

## AIRPORT DIAGRAM


24081

SPARTA, WISCONSIN  
SPARTA/FORT MC COY (CMY)




COMMUNICATION	NAVIGATION	SERVICES
CTAF: 122.7 GND CON: APP/DEP: 124.4 RCO: CLNC DEL: (651) 463-5588  AWOS-3: 119.275 (715) 344-5960	<b>Elevation ...</b> 1110' <b>TPA .....</b> 2110'  <b>VOR to Field</b>  <b>Associated City</b> 3 NE of Stevens Point	<b>FUEL</b> 100LL, Jet A+  <b>Airport Manager</b> (715) 345-8989
		<b>STAMP LOCATION</b> Terminal: weather room 



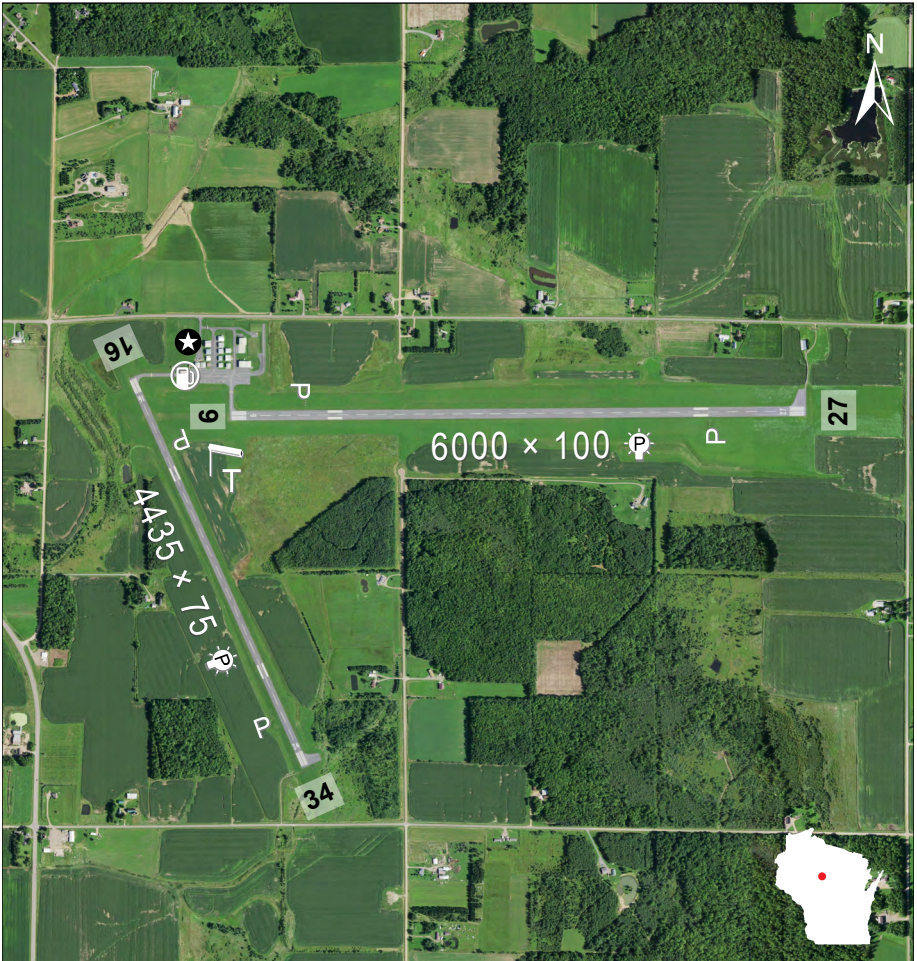
COMMUNICATION	NAVIGATION	SERVICES
CTAF: 122.9 GND CON: APP/DEP: RCO: CLNC DEL: (630) 906-8921	<p><b>Elevation ... 843'</b></p> <p><b>TPA ..... 1843'</b></p> <p><b>VOR to Field</b></p> <p><b>Associated City</b> 1 SW of Sullivan</p>	<p><b>FUEL 100LL</b></p> <p><b>Airport Manager</b> (262) 443-6462</p>
		<p><b>STAMP LOCATION</b></p> <p>Mailbox outside FBO building</p> 


200 Main Street, Sullivan, WI 53178



COMMUNICATION	NAVIGATION	SERVICES
CTAF: 122.8 GND CON: APP/DEP: RCO: CLNC DEL: (630) 906-8921	<b>Elevation ... 788.3'</b> <b>TPA ..... 1788.3'</b>  <b>VOR to Field</b>  <b>Associated City</b> 3 W of Sturtevant	<b>FUEL 100LL</b>  <b>Airport Manager</b> (847) 445-7817
Runway 8R/26L CLOSED to helicopter autorotation maneuvers.		<b>STAMP LOCATION</b> Bag in the fuel house enclosure  






COMMUNICATION	NAVIGATION	SERVICES
CTAF: 122.8 GND CON: APP/DEP: 124.4 RCO: CLNC DEL: (651) 463-5588  AWOS-3: 119.025 (715) 678-6030	<b>Elevation ... 1478.1'</b> <b>TPA ..... 2478.1'</b>  <b>VOR to Field</b>  <b>Associated City</b> 3 SE of Medford	<b>FUEL 100LL, Jet A+</b>  <b>Airport Manager</b> (715) 678-2152 <b>After hours service</b> (715) 560-0568
Runway 34 climb 1000' AGL prior to turning left.		<b>STAMP LOCATION</b> Terminal 



# Three Lakes Municipal (40D)

45.7900 -89.1213





COMMUNICATION	NAVIGATION	SERVICES
CTAF: 122.7 GND CON: APP/DEP: RCO: CLNC DEL: (651) 463-5588	<b>Elevation ... 1637.2'</b> <b>TPA ..... 2437.2'</b>  <b>VOR to Field</b>  <b>Associated City</b> 3 SE of Three Lakes	<b>FUEL No Services</b>  <b>Airport Manager</b> (715) 360-0631
November to May runway not plowed, confirm runway conditions with airport manager (715) 891-5900.		<b>STAMP LOCATION</b> Terminal: Top left drawer in desk 




Airport Rd, Three Lakes, WI 54562



COMMUNICATION	NAVIGATION	SERVICES
CTAF: 122.8 GND CON: APP/DEP: 133.65 RCO: CLNC DEL: (651) 463-5588  AWOS-3: 118.250 (715) 453-5716	<b>Elevation ... 1486.7'</b> <b>TPA ..... 2486.7'</b>  <b>VOR to Field</b> 115.05 RHI 234°/17.7NM  <b>Associated City</b> 3 W of Tomahawk	<b>FUEL 100LL</b>  <b>Airport Manager</b> (715) 966-1874 <b>Airframe/Powerplant repairs</b> by prior arrangement (715) 453-2264 or (715)
		<b>STAMP LOCATION</b> Terminal building 


W7350 S River Rd, Tomahawk, WI 54487



COMMUNICATION	NAVIGATION	SERVICES
CTAF: 123.0 GND CON: APP/DEP: 135.45 RCO: 122.3 CLNC DEL: (608) 249-8240 (MSN) (630) 906-8921 (ZAU) ASOS: 119.425 (608) 583-2576	<b>Elevation ... 717.3'</b> <b>TPA ..... 1717.3'</b>  <b>VOR to Field</b> DME 116.05 LNR 202°/ 5.4NM  <b>Associated City</b> 2 N of Lone Rock	<b>FUEL 100LL, Jet A+</b>  <b>Airport Manager</b> (608) 583-2600
Cold temperature restricted airport: -30°C.		<b>STAMP LOCATION</b> Terminal: Lobby 

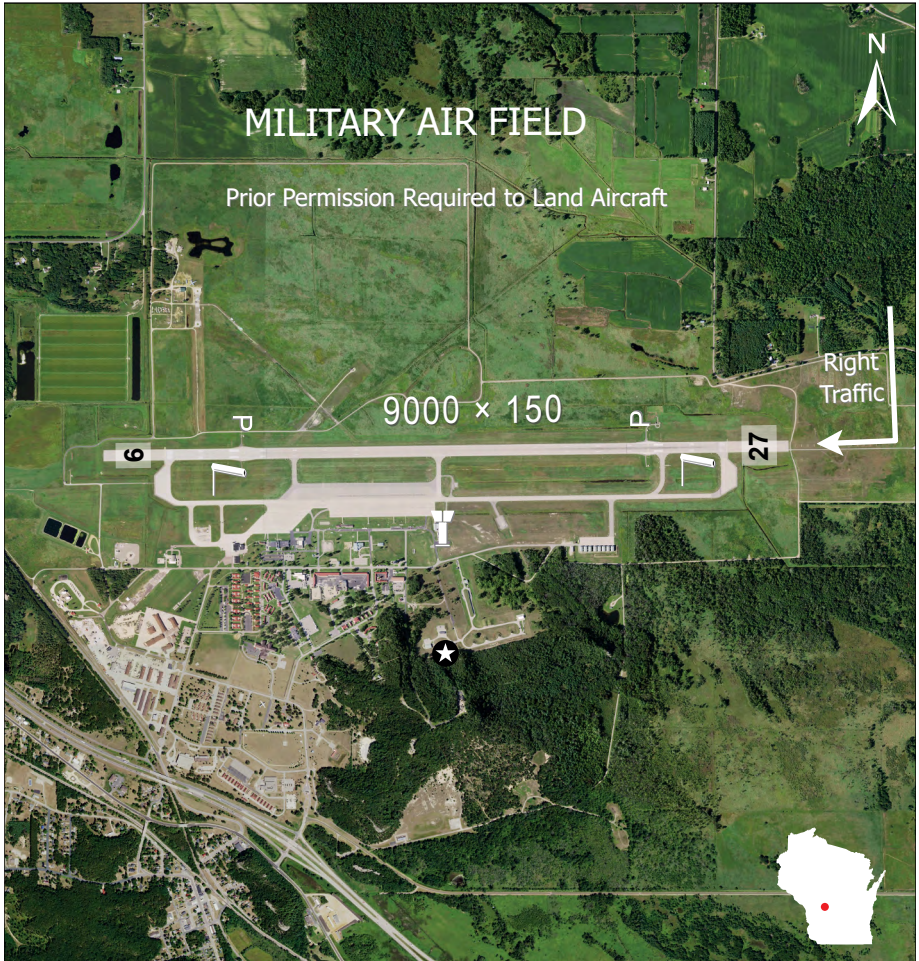
E2525 Co Hwy JJ, Spring Green, WI 53588




COMMUNICATION	NAVIGATION	SERVICES
CTAF: 122.9 GND CON: APP/DEP: 128.6 RCO: CLNC DEL: (651) 463-5588  AWOS-3P: 118.975 (608) 637-2925	<b>Elevation ...</b> 1292' <b>TPA .....</b> 2292'  <b>VOR to Field</b> DME 108.4 LSE 139°/ 23.7NM  <b>Associated City</b> 2 N of Viroqua	<b>FUEL</b> 100LL  <b>Airport Manager</b> (608) 606-9563
Runway 2/20 CLOSED November 15 to April 15.		<b>STAMP LOCATION</b> Terminal: Flight planning room 



Ellis West Rd, Viroqua, WI 54665



COMMUNICATION	NAVIGATION	SERVICES
CTAF: 127.5 (TOWER) GND CON: 121.90 APP/DEP: 135.25 RCO: CLNC DEL: (630) 906-8921  ATIS: 134.350	<b>Elevation ... 912'</b> <b>TPA ..... 1912'</b>  <b>VOR to Field</b> DME 110.4 VOK on field  <b>Associated City</b> 1 N of Camp Douglas	<b>FUEL No Services</b>  <b>Airfield Operations</b> (608) 427-1205
EMERGENCY and OFFICIAL MILITARY USE ONLY. RUNWAY 27 RIGHT TRAFFIC. Airspace information 134.35 or (800) 972-8673. Extensive use of large unmanned aerial systems in vicinity. CLASS D 1400-2200Z Monday-Friday, other times CLOSED or CLASS G.		<b>STAMP LOCATION</b>   Only available during annual Fly-In and IFR/VFR seminars: Fall months

# Volk Field ANG Base Airport Diagram

22083

## AIRPORT DIAGRAM

AL-714 [USAF]

VOLK FLD (KVOK)

CAMP DOUGLAS, WISCONSIN

ATIS  
134.35 257.85  
TOWER ★  
127.5 (CTAF) 239.25  
GND CON  
121.9 275.8

90°14'W

ZZ

1000  
x 150

ELEV  
904

BAK-12

↑

271.3°

↓

PCN 44 R/A/W/T  
RWY 9-27

SOUTHEAST  
APRON

90°15'W

EC-3, 20 MAR 2025 to 17 APR 2025



MARCH 2022  
ANNUAL RATE OF CHANGE  
0.1° W

HANGAR

CONTROL TOWER

EAST RAMP

FIRE STATION

BASE OPS

WEST RAMP

90°16'W

BAK-12

↑

091.3°

↓

FIELD  
ELEV  
912

1000  
x 150

9

43°57'N

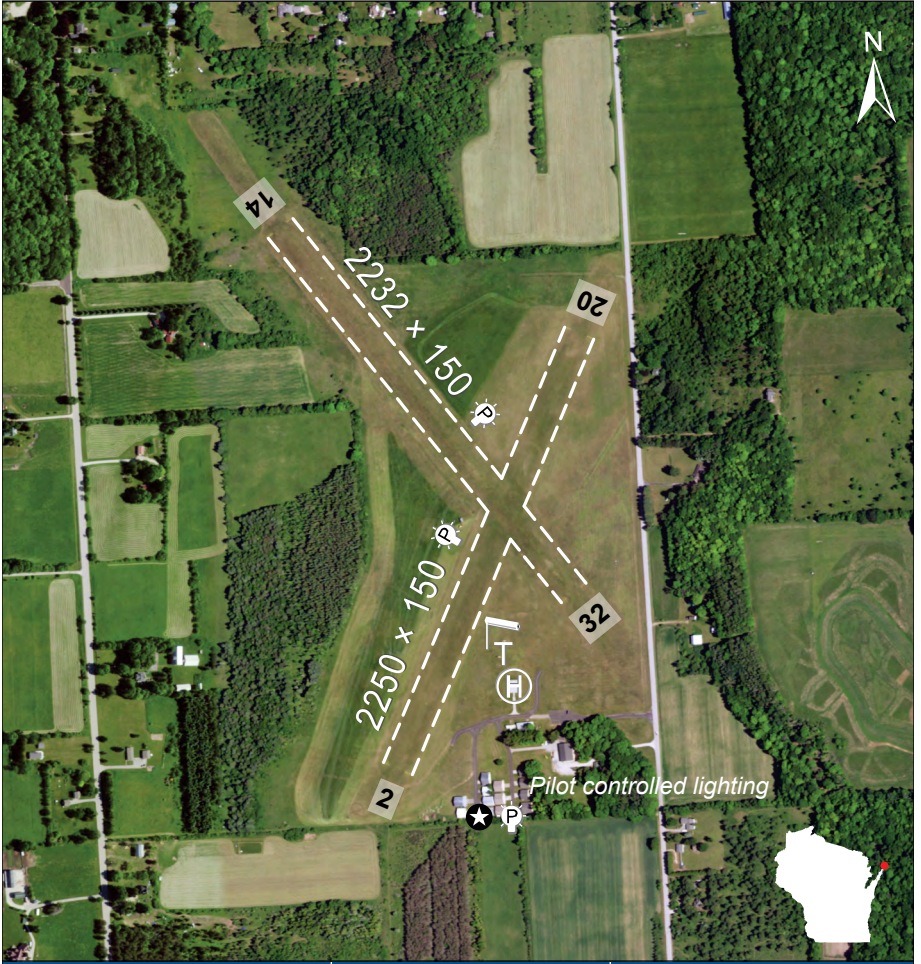
43°56'N


EC-3, 20 MAR 2025 to 17 APR 2025

## AIRPORT DIAGRAM

CAMP DOUGLAS, WISCONSIN


VOLK FLD (KVOK)



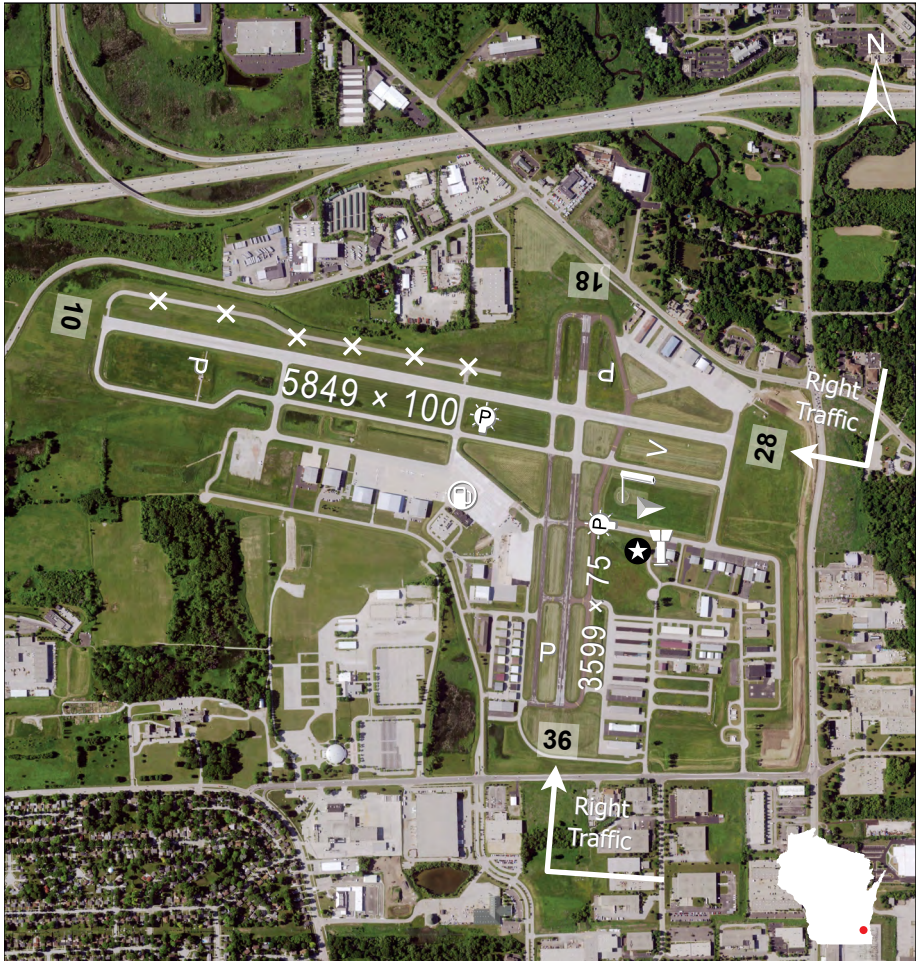
COMMUNICATION	NAVIGATION	SERVICES
CTAF: 122.9 GND CON: APP/DEP: 127.65 RCO: CLNC DEL: (651) 463-5588  AWOS-3PT: 118.525 (920) 847-3024	Elevation ... 652.5' TPA ..... 1652.5'  <b>VOR to Field</b>  <b>Associated City</b> 1 S of Washington Island	<b>FUEL</b> No Services  <b>Airport Manager</b> (920) 535-0546
Runways not plowed when snow is under 3 inches, confirm conditions (920) 535-0979.		<b>STAMP LOCATION</b> Airport office  






COMMUNICATION	NAVIGATION	SERVICES
CTAF: 122.8 GND CON: APP/DEP: 119.15 RCO: CLNC DEL: (608) 249-8240 (MSN) (630) 906-8921 (ZAU) AWOS-3: 119.975 (920) 261-0734	<b>Elevation ... 832.9'</b> <b>TPA ..... 1832.9'</b>  <b>VOR to Field</b> 116.4 BAE 277°/19.5NM NDB 371 RYV on field  <b>Associated City</b> 0 S of Watertown	<b>FUEL 100LL, Jet A+</b>  <b>Wisconsin Aviation</b> (920) 261-4567
RUNWAYS 5 and 11 RIGHT TRAFFIC.		<b>STAMP LOCATION</b> FBO Front Desk- Check Hours 





COMMUNICATION	NAVIGATION	SERVICES
CTAF: 123.7 (TOWER) GND CON: 121.60 APP/DEP: 125.35 RCO: CLNC DEL:  ATIS/AWOS-3: 118.875 (262) 521-5226	<b>Elevation ... 911.5'</b> <b>TPA ..... 1911.5'</b>  <b>VOR to Field</b> 116.4 BAE 153°/5NM  <b>Associated City</b> 2 N of Waukesha	<b>FUEL 100LL, Jet A+</b>  <b>Atlantic Aviation (24hr)</b> (262) 549-6150 <b>Stein's Aircraft Services</b> (262) 544-2031 <b>Airport Manager</b> (262) 521-5250
RUNWAYS 28 and 36 RIGHT TRAFFIC. KUES ATCT: (262) 970-4777. CLASS D 1200-0300Z, other times CLASS G.		<b>STAMP LOCATION</b> 2 Stamps: FBO Terminal and Plane Safe Maintenance  



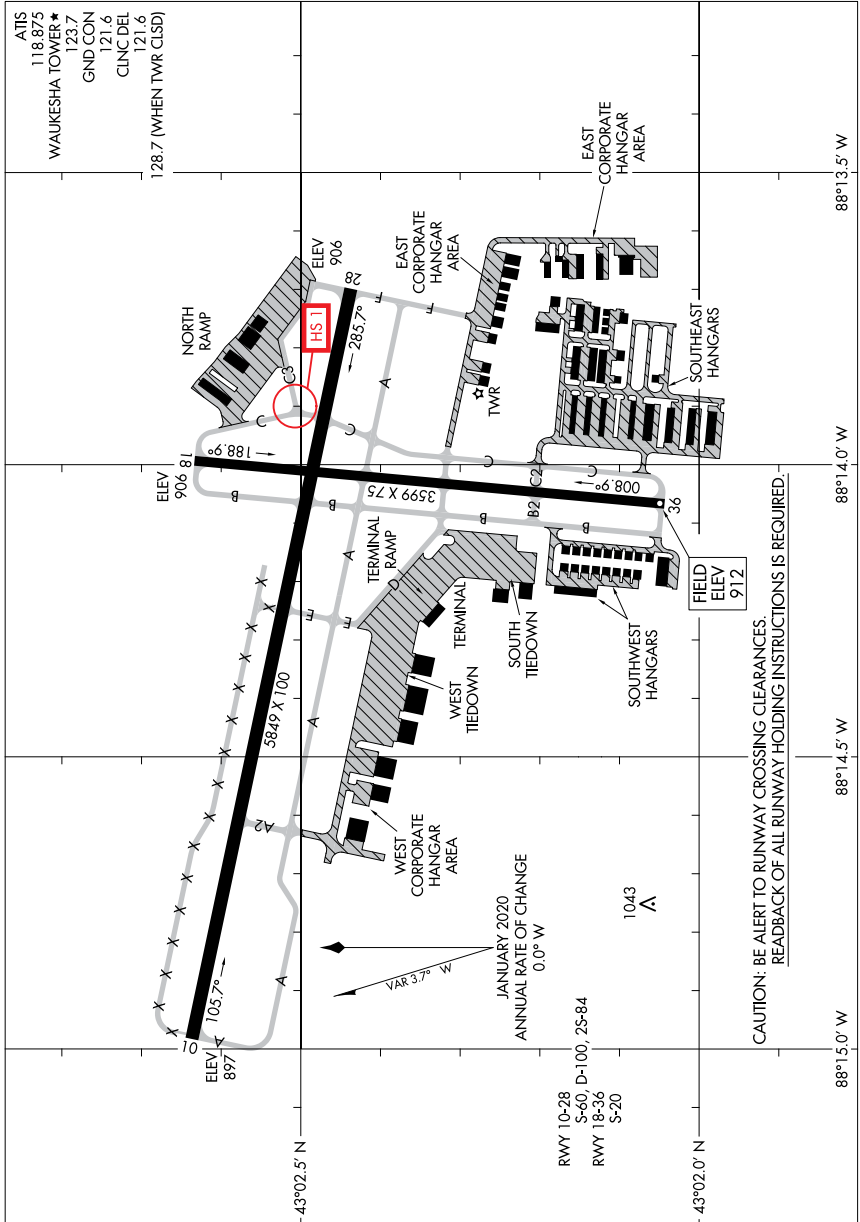
# Waukesha County Airport Diagram

24305

## AIRPORT DIAGRAM

AL-5078 (FAA)

WAUKESHA COUNTY (UES)  
WAUKESHA, WISCONSIN



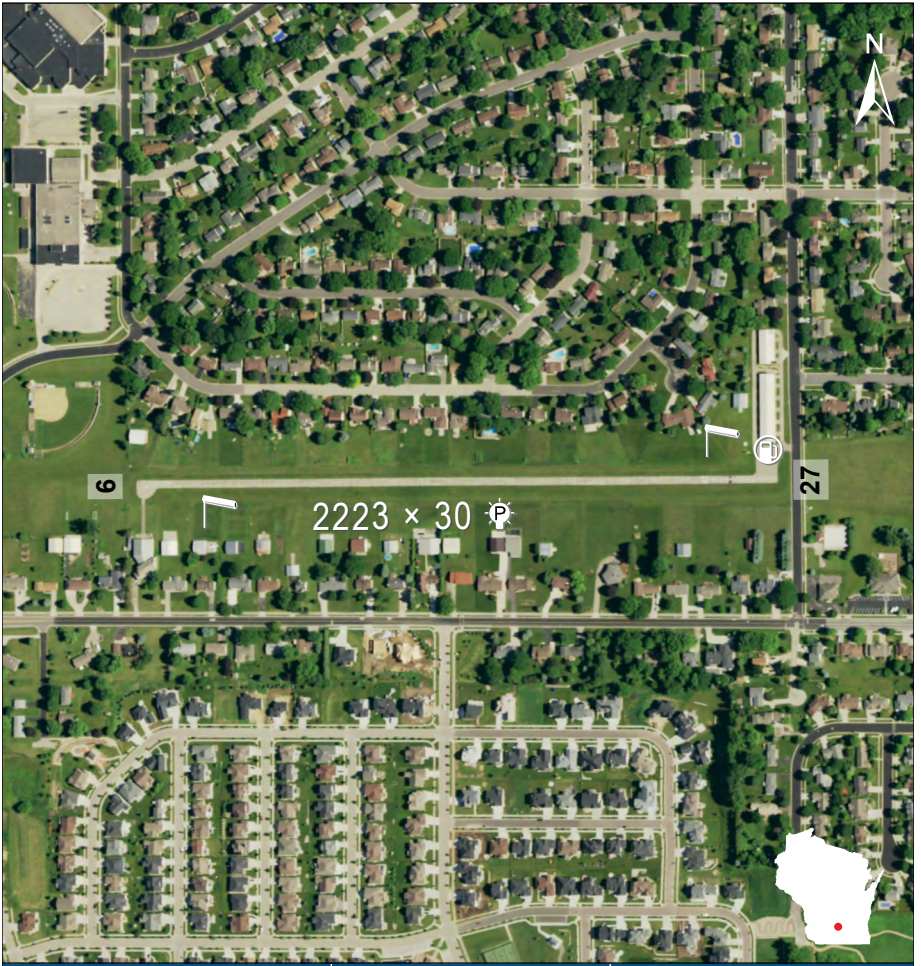
EC-3, 20 MAR 2025 to 17 APR 2025


EC-3, 20 MAR 2025 to 17 APR 2025

## AIRPORT DIAGRAM

24305

WAUKESHA, WISCONSIN  
WAUKESHA COUNTY (UES)




COMMUNICATION	NAVIGATION	SERVICES
CTAF: 122.9 GND CON: APP/DEP: 135.45 RCO: CLNC DEL: (608) 249-8240 (MSN) (630) 906-8921 (ZAU)	<p><b>Elevation ... 954.4'</b>  <b>TPA ..... 1954.4'</b></p> <p><b>VOR to Field</b></p> <p><b>Associated City</b>                      1 S of Wauunakee</p>	<p><b>FUEL 100LL</b></p> <p><b>Airport Manager</b>                      (608) 698-9498  <b>Call airport manager for fuel</b></p>
<p>CAUTION: Residential airport, people and equipment may be near runway. 1910' of runway is lighted, lights are 60' from edge of pavement.</p>		<p><b>STAMP LOCATION</b>                      Airport office</p> 




1201 S Division St, Wauunakee, WI 53597



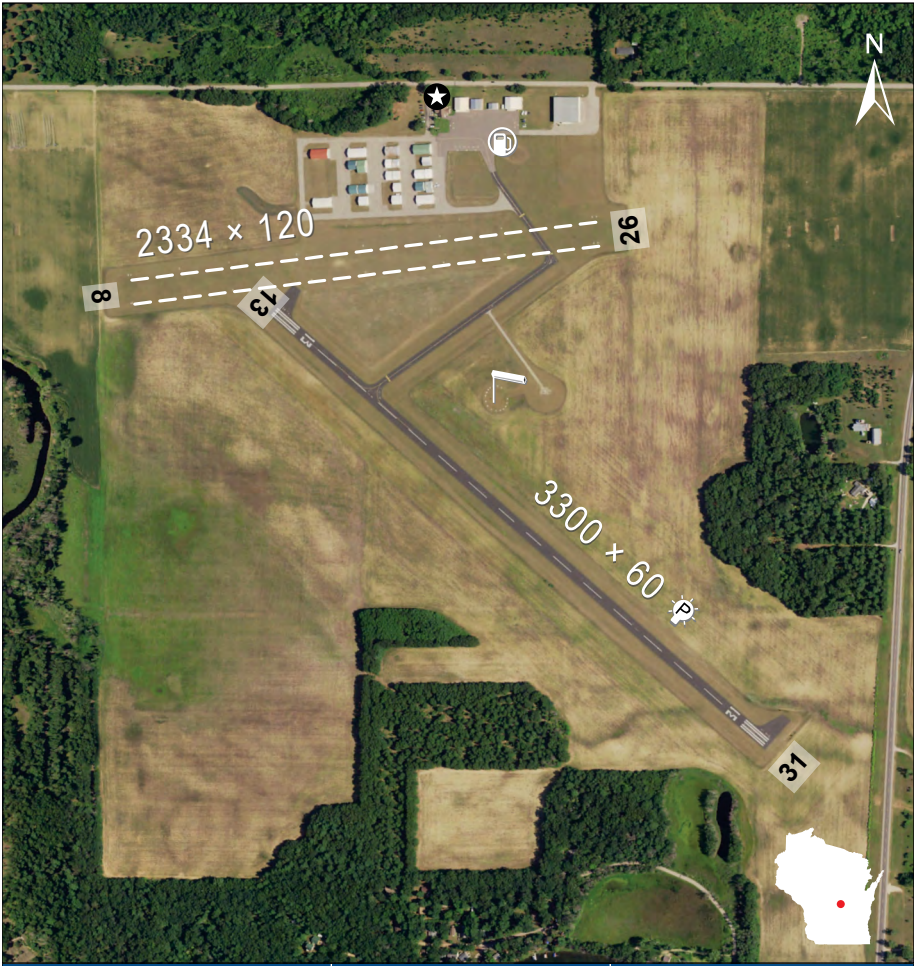
COMMUNICATION	NAVIGATION	SERVICES
CTAF: 122.8 GND CON: APP/DEP: 124.4 RCO: CLNC DEL: (651) 463-5588  AWOS-3: 118.625 (920) 867-2407	<b>Elevation ... 840.2'</b> <b>TPA ..... 1840.2'</b>  <b>VOR to Field</b> 116.75 OSH 314°/28.7  <b>Associated City</b> 3 SE of Waupaca	<b>FUEL 100LL, Jet A+</b>  <b>Airport Manager</b> (920) 867-3070 <b>After hours</b> (920) 225-9881 <b>KlattAero LLC</b> (920) 225-9881
Taxiway lights at entrance only.		<b>STAMP LOCATION</b> FBO Front Desk- Check Hours  


2601 Runway Dr, Waupaca, WI 54981



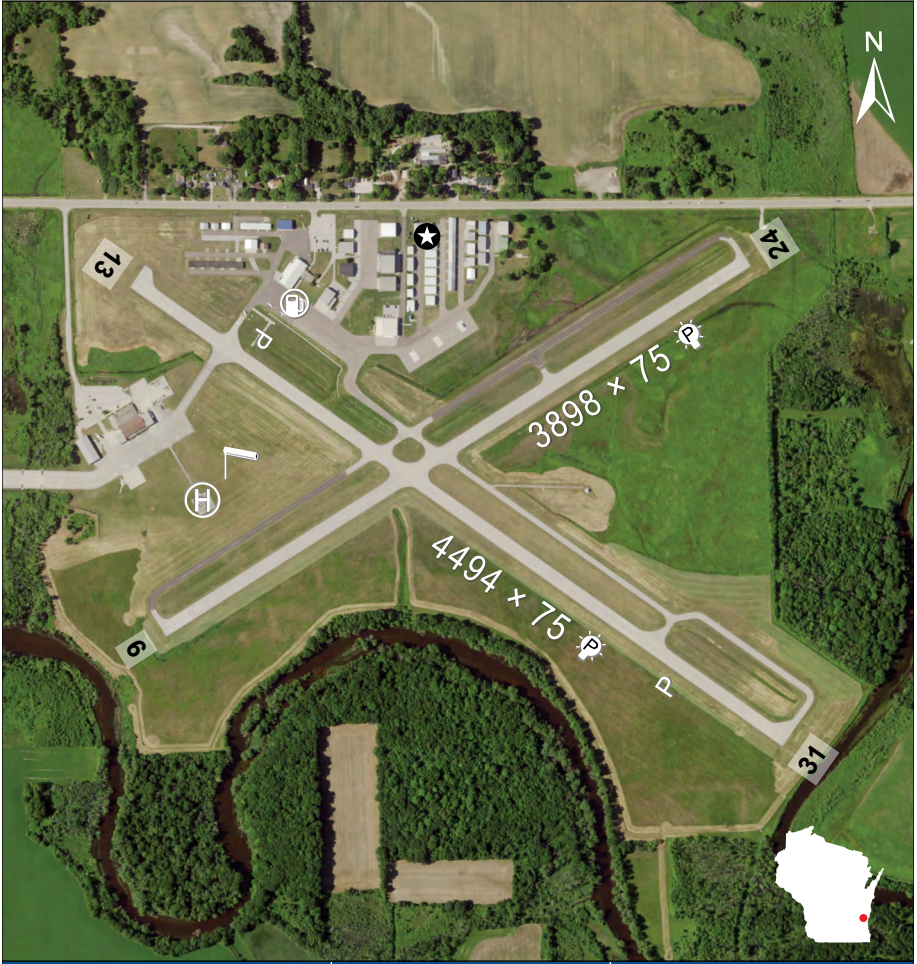
COMMUNICATION	NAVIGATION	SERVICES
CTAF: 122.7 GND CON: APP/DEP: 124.4 RCO: 122.4 CLNC DEL: (651) 463-5588  ASOS: 125.925 (715) 843-7215	<b>Elevation ...</b> 1201' <b>TPA .....</b> 2201'  <b>VOR to Field</b> 115.05 RHI 188°/43.1NM  <b>Associated City</b> 0 S of Wausau	<b>FUEL</b> 100LL, Jet A+, MOGAS  <b>Wausau Flying Service</b> (715) 845-3400  <b>Courtesy car available</b>
Seaplane base adjoins airport, elevation 1161', access in poor condition. Seaplane fuel only available in emergency.		<b>STAMP LOCATION</b> FBO-check hours 






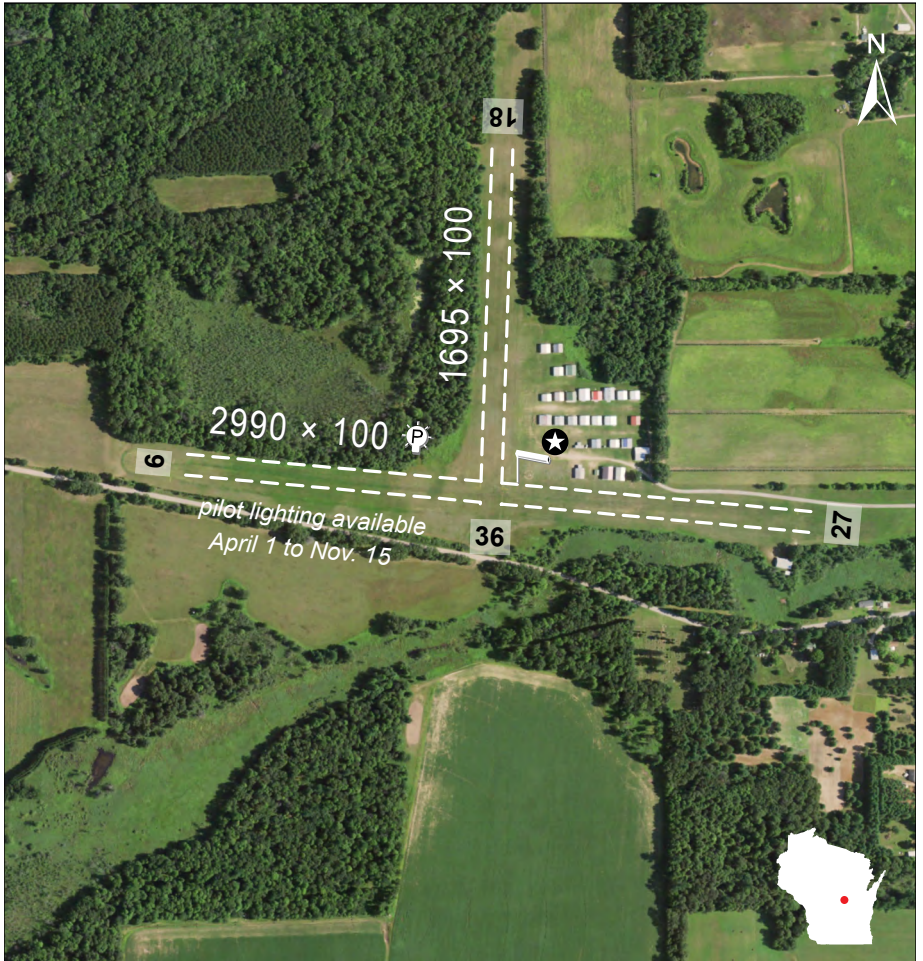
COMMUNICATION	NAVIGATION	SERVICES
CTAF: 122.8 GND CON: APP/DEP: 127.0 RCO: CLNC DEL: (630) 906-8921  AWOS-3PT: 119.475 (920) 787-0515	<b>Elevation ... 859'</b> <b>TPA ..... 1859'</b>  <b>VOR to Field</b> 116.75 OSH 274°/32.6NM  <b>Associated City</b> 2 SW of Wautoma	<b>FUEL 100LL</b>  <b>Airport Manager</b> (920) 787-3030
Runway 8/26 CLOSED winter months except for ski equipped aircraft.		<b>STAMP LOCATION</b> Terminal  






COMMUNICATION	NAVIGATION	SERVICES
CTAF: 123.05 GND CON: APP/DEP: 125.35 RCO: CLNC DEL: 124.75 (630) 906-8921  AWOS-3: 120.000 (262) 334-6161	<b>Elevation ... 887.9'</b> <b>TPA ..... 1887.9'</b>  <b>VOR to Field</b> 116.4 BAE 018°/19.6NM 109.8 BJB on field  <b>Associated City</b> 3 E of West Bend	<b>FUEL 100LL, Jet A</b>  <b>West Bend Air Inc.</b> (262) 334-5603 <b>Airport Manager</b> (262) 483-7432
Military helicopter operations at airport.		<b>STAMP LOCATION</b> West Bend Air front desk-Check Hours 






COMMUNICATION	NAVIGATION	SERVICES
CTAF: 122.8 GND CON: APP/DEP: RCO: CLNC DEL: (630) 906-8921	<b>Elevation ... 908'</b> <b>TPA ..... 1908'</b>  <b>VOR to Field</b>  <b>Associated City</b> 2 NE of Wild Rose	<b>FUEL No Services</b>  <b>Airport Manager</b> (920) 540-2660
Runway 18/36 CLOSED November 15 to April 1. Runway 9/27 plowed, airport CLOSED when runway is snow covered.		<b>STAMP LOCATION</b> Flight Office: Top right corner of desk 





COMMUNICATION	NAVIGATION	SERVICES
CTAF: 118.5 (TOWER) GND CON: 132.30 APP/DEP: 127.0 RCO: 122.3 CLNC DEL: (630) 906-8921  ATIS/ASOS: 125.900 (920) 426-1644	<b>Elevation ... 808.5'</b> <b>TPA ..... 1808.5'</b>  <b>VOR to Field</b> 116.75 OSH on field NDB 395 OS 003°/6.6NM  <b>Associated City</b> 2 S of Oshkosh	<b>FUEL 100LL, Jet A+</b>  <b>Basler Flight Service</b> (920)236-7827 <b>Airport Operations</b> (920) 420-4984
Runways 23 and 27 closely aligned, verify runway and compass heading. Runways 5/23 and 13/31 maximum weight bearing capacity is 50,000 lbs. KOSH ATCT: (920) 424-8000. CLASS D 1200-0400Z, other times CLASS G.		<b>STAMP LOCATION</b>   Basler Flight Service-Check hours

# Wittman Regional Airport Diagram

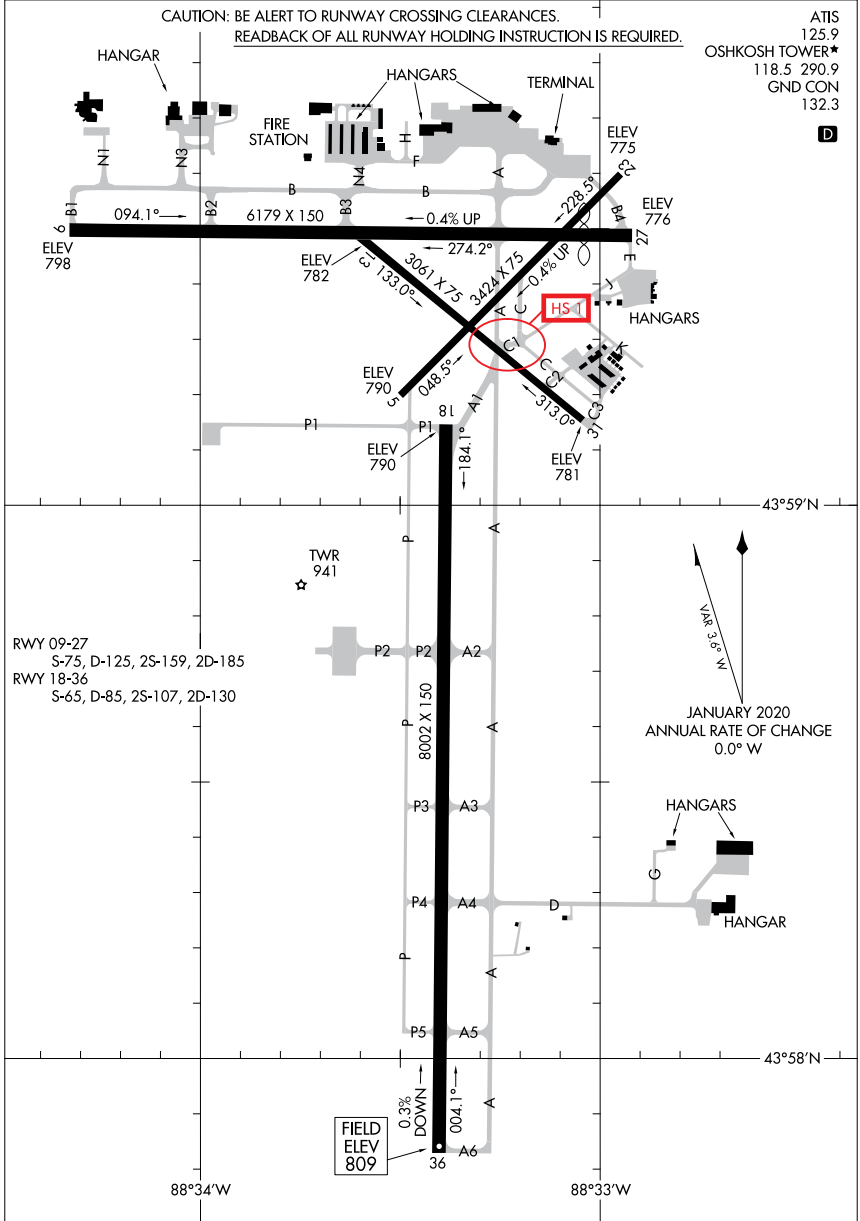
23222

## AIRPORT DIAGRAM

AL-730 (FAA)

WITTMAN RGNL (OSH)

OSHKOSH, WISCONSIN



EC-3, 20 MAR 2025 to 17 APR 2025

EC-3, 20 MAR 2025 to 17 APR 2025

## AIRPORT DIAGRAM

23222

OSHKOSH, WISCONSIN

WITTMAN RGNL (OSH)



[wisconsin.gov/aeronautics](https://wisconsin.gov/aeronautics)