

R-5-E

R-6-E

R-7-E

T-20-N

T-20-N

T-19-N

T-19-N

T-18-N

T-18-N

T-17-N

T-17-N

T-16-N

T-16-N

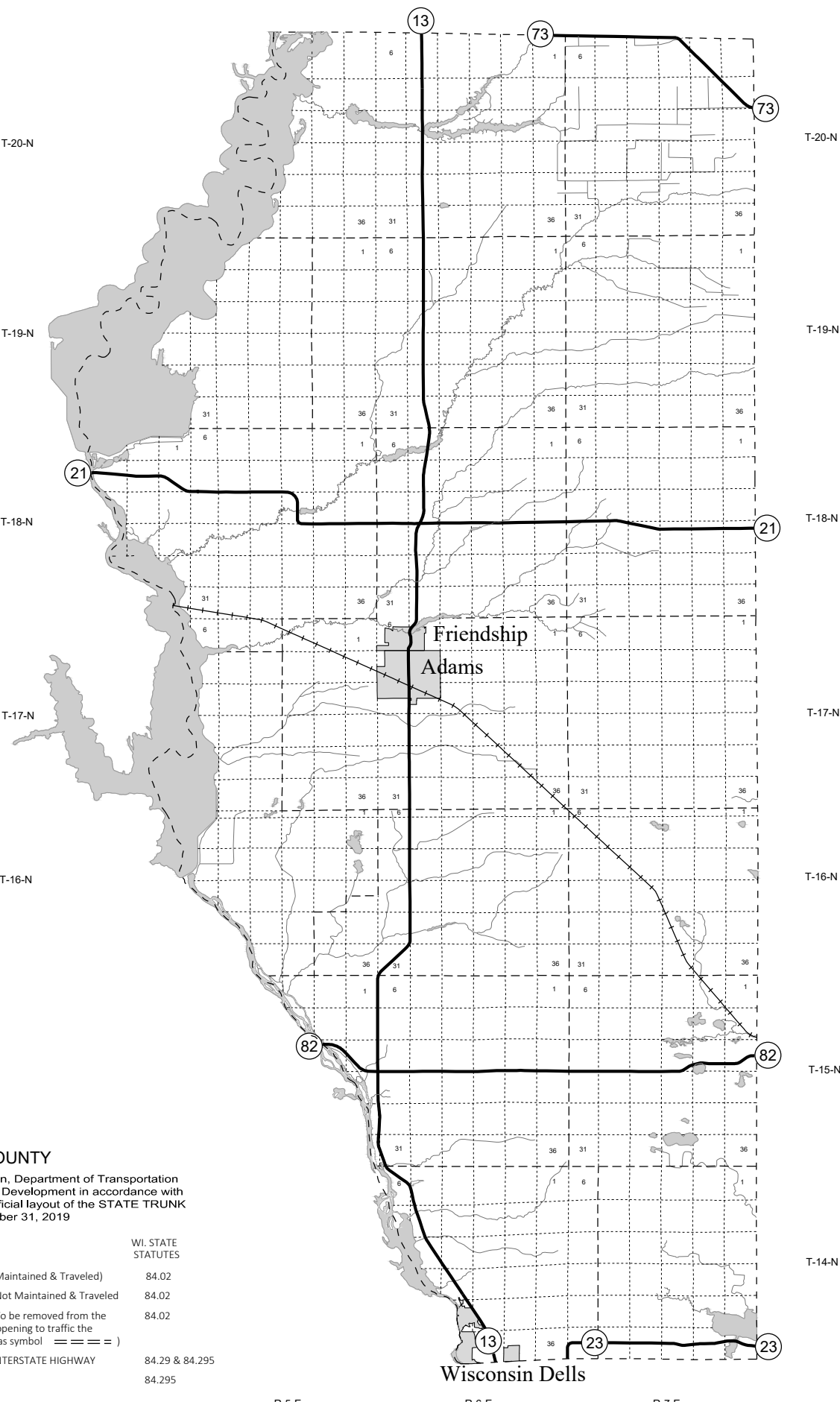
T-15-N

T-14-N

R-5-E








R-6-E

R-7-E



ADAMS COUNTY

Prepared by the State of Wisconsin, Department of Transportation
 Division of Transportation System Development in accordance with
 Section 84.02 (12) showing the official layout of the STATE TRUNK
 HIGHWAY SYSTEM as of December 31, 2019

SYMBOL	HIGHWAY DESIGNATION	WI. STATE STATUTES
	STATE TRUNK HIGHWAY (Maintained & Traveled)	84.02
	STATE TRUNK HIGHWAY (Not Maintained & Traveled)	84.02
	STATE TRUNK HIGHWAY (To be removed from the Official STH System Upon opening to traffic the highway segments shown as symbol )	84.02
	DESIGNATED FREEWAY - INTERSTATE HIGHWAY	84.29 & 84.295
	DESIGNATED FREEWAY	84.295
	DESIGNATED EXPRESSWAY	