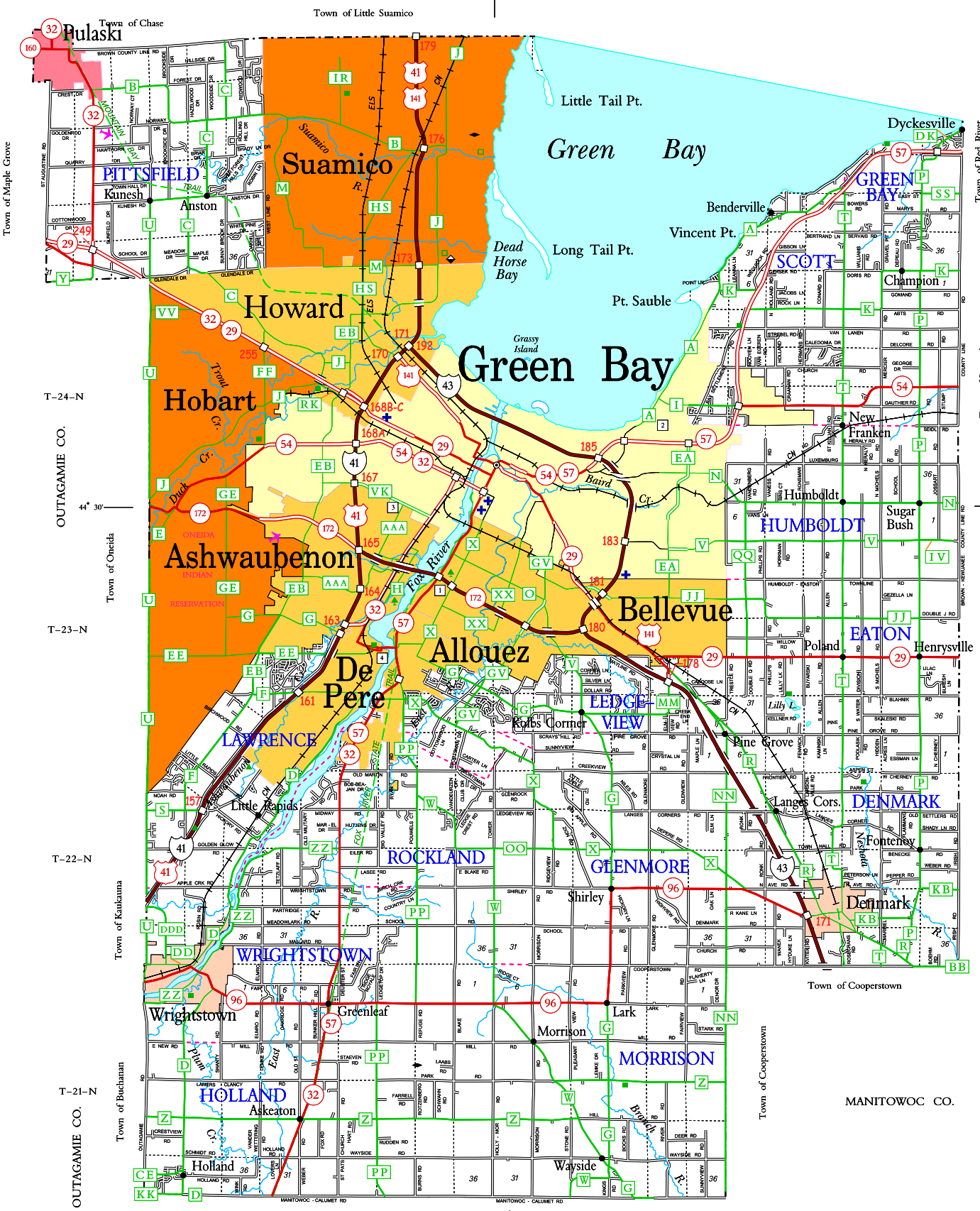

LEGEND

- Freeway
- Multilane Divided
- U.S. or State Hwy
- County Trunk Hwy
- Town Road
- Firelane
- Railroad
- State Trail
- Interchange
- Highway Separation
- Interstate Highway No. (94)
- U.S. Highway No. (18)
- State Highway No. (59)
- County Highway Letter (T)
- State Boundary
- County Boundary
- Civil Town Boundary
- Section Line
- Dam
- Hospital
- Airport
- County Seat
- Unincorporated Village
- Fish Hatchery
- Game Farm
- Public Hunt. or Fish. Grds.
- Public Camp & Picnic Grds.
- Ranger Station
- State Park
- County Park — With Facilities / Without Facilities
- Rest area — Modern Facilities
- Wayside — Rustic Facilities
- *Green Bay Correctional Institution* (1)
- *Univ. of Wisconsin – Green Bay* (2)
- *Lambeau Field* (3)
- *St. Norbert College* (4)

CIVIL TOWNS

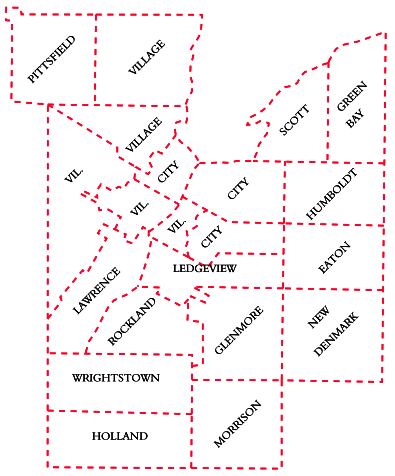

For boundaries of public hunting and fishing grounds please contact the Department of Natural Resources

SECTION NUMBERING OF A TOWNSHIP

6	5	4	3	2	1
7	8	9	10	11	12
18	17	16	15	14	13
19	20	21	22	23	24
30	29	28	27	26	25
31	32	33	34	35	36

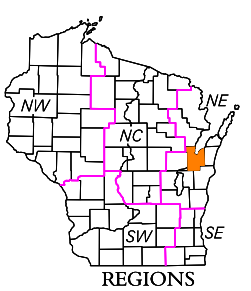

REGIONS

MILES OF HIGHWAY
as of Dec. 31, 2018

STATE	189
COUNTY	361
LOCAL ROADS	1795
OTHER ROADS	5
TOTAL FOR COUNTY	2350

Land Area (2000 Census) ..... 530 sq mi
Population (2000 Census) 248007
County Seat ..... Green Bay

BROWN CO.

DEPARTMENT OF TRANSPORTATION
Madison, Wisconsin

SCALE 0 1 2 MILES

Corrected for
JAN. 2020

Base compiled from U.S.G.S. Quadrangles
1:100,000 Series