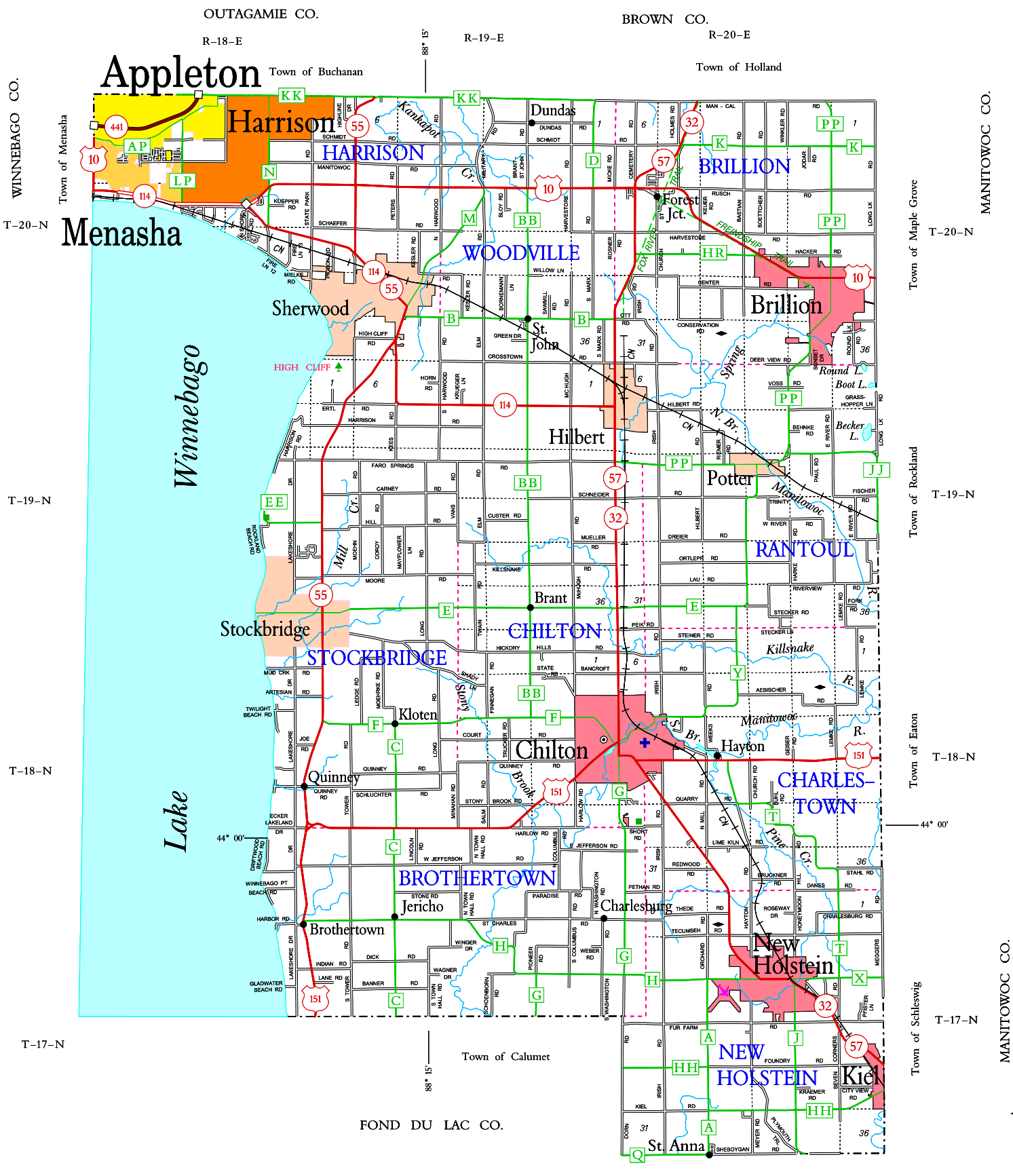

LEGEND

- Freeway
- Multilane Divided
- U.S. or State Hwy
- County Trunk Hwy
- Town Road
- Firelane
- Railroad
- State Trail
- Interchange
- Highway Separation
- Interstate Highway No. (94)
- U.S. Highway No. (18)
- State Highway No. (59)
- County Highway Letter (T)
- State Boundary
- County Boundary
- Civil Town Boundary
- Section Line
- Dam
- Hospital
- Airport
- County Seat
- Unincorporated Village
- Fish Hatchery
- Game Farm
- Public Hunt. or Fish. Grds.
- Public Camp & Picnic Grds.
- Ranger Station
- State Park
- County Park ..... With Facilities / Without Facilities
- Rest Area ..... Modern Facilities
- Wayside ..... Rustic Facilities

SECTION NUMBERING OF A TOWNSHIP

6	5	4	3	2	1
7	8	9	10	11	12
18	17	16	15	14	13
19	20	21	22	23	24
30	29	28	27	26	25
31	32	33	34	35	36

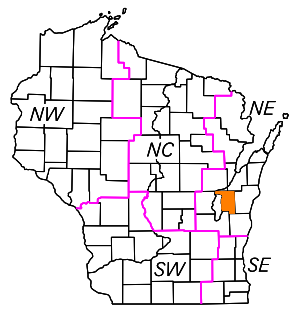

REGIONS

CIVIL TOWNS

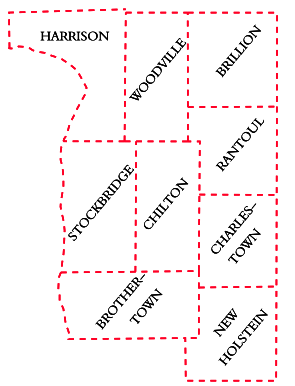

MILES OF HIGHWAY
as of Dec. 31, 2018

STATE	95
COUNTY	133
LOCAL ROADS	648
OTHER ROADS	0
TOTAL FOR COUNTY	876

Land Area (2010 Census) ..... 318 sq mi
Population (2010 Census) 48971
County Seat ..... Chilton

For boundaries of public hunting and fishing grounds please contact the Department of Natural Resources

CALUMET CO.

DEPARTMENT OF TRANSPORTATION
Madison, Wisconsin

SCALE 0 1 2 MILES

Corrected for
JAN. 2020

Base compiled from U.S.G.S. Quadrangles
1:100,000 Series