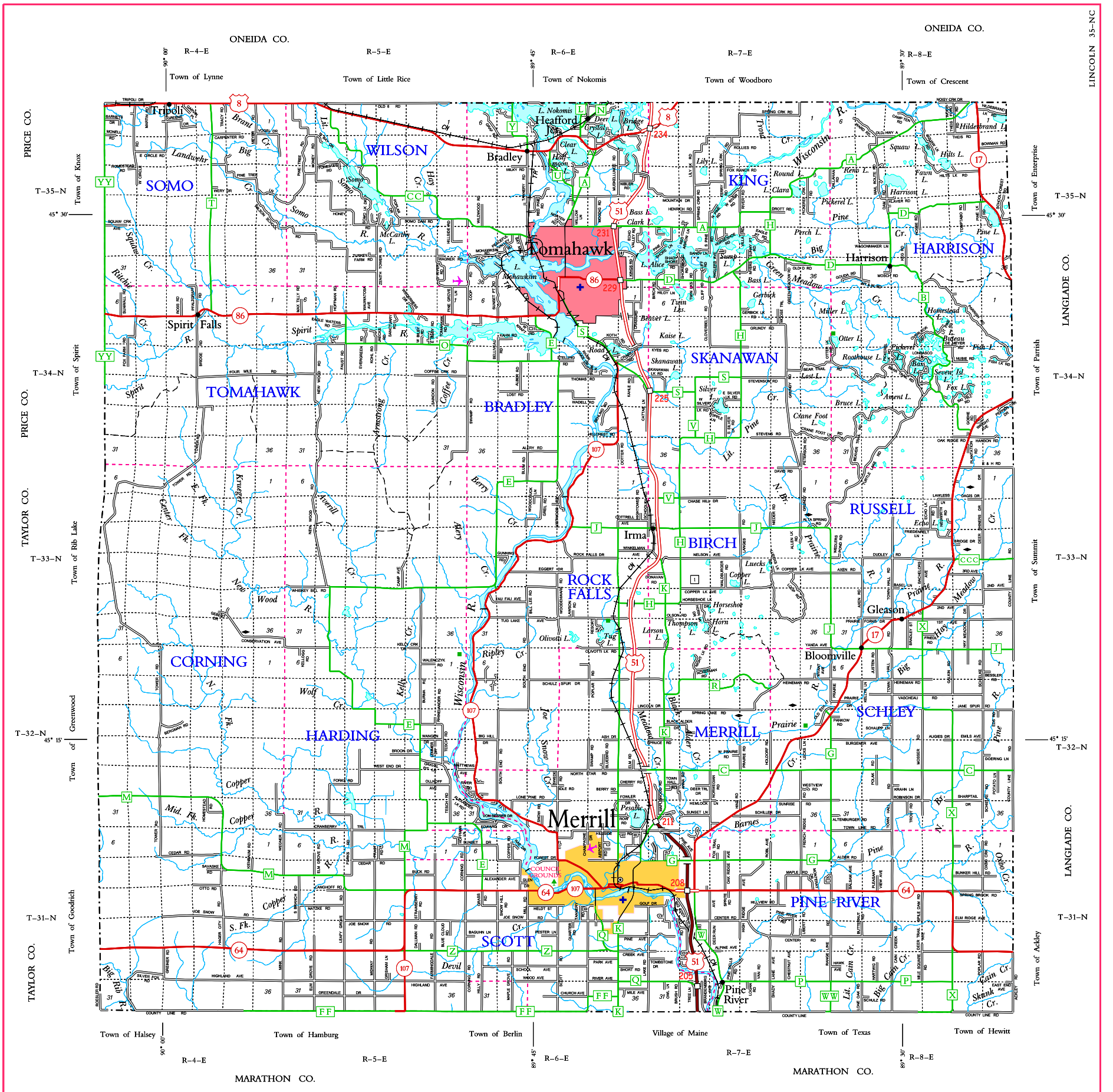

LEGEND

- Freeway
- Multilane Divided
- U.S. or State Hwy
- County Trunk Hwy
- Town Road
- Firelane
- Railroad
- State Trail
- Interchange
- Highway Separation
- Interstate Highway No. (94)
- U.S. Highway No. (18)
- State Highway No. (59)
- County Highway Letter (T)
- State Boundary
- County Boundary
- Civil Town Boundary
- Section Line
- Dam
- Hospital
- Airport
- County Seat
- Unincorporated Village
- Fish Hatchery
- Game Farm
- Public Hunt. or Fish. Grds.
- Public Camp & Picnic Grds.
- Ranger Station
- State Park
- County Park — With Facilities
- Without Facilities
- Rest Area — Modern Facilities
- Wayside — Rustic Facilities
- *Lincoln Hills School* (I)

CIVIL TOWNS

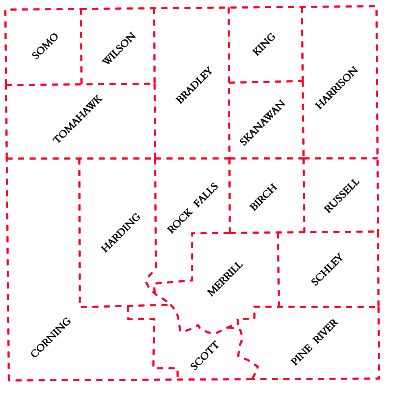

For boundaries of public hunting and fishing grounds please contact the Department of Natural Resources

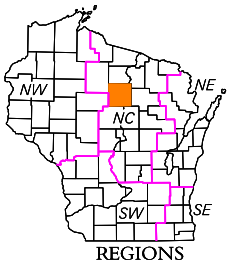

REGIONS

SECTION NUMBERING OF A TOWNSHIP

6	5	4	3	2	1
7	8	9	10	11	12
18	17	16	15	14	13
19	20	21	22	23	24
30	29	28	27	26	25
31	32	33	34	35	36

MILES OF HIGHWAY
as of Dec. 31, 2018

STATE	156
COUNTY	271
LOCAL ROADS	870
OTHER ROADS	27
TOTAL FOR COUNTY	1324

Land Area (2010 Census) ..... 879 sq mi
Population (2010 Census) 28743
County Seat ..... Merrill

LINCOLN CO.

DEPARTMENT OF TRANSPORTATION
Madison, Wisconsin

SCALE 0 1 2 MILES

Corrected for
JAN. 2020

Base compiled from U.S.G.S. Quadrangles
1:100,000 Series

LINCOLN 35–NC