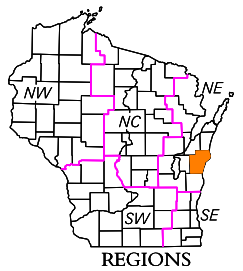

REGIONS

BROWN CO.

KEWAUNEE CO.

R–22–E R–23–E R–24–E

Town of New Denmark

Town of Franklin

Town of Carlton

Town of Morrison

Town of Holland

Town of Morrison

BROWN CO.

R–21–E

T–21–N

T–20–N

T–19–N

T–18–N

T–17–N

CALUMET CO.

Town of Brillion

Town of Rantoul

Town of Charlestown

Town of New Holstein

Town of Rhine

Town of Herman

Town of Mosel

R–21–E R–22–E R–23–E R–24–E

SHEBOYGAN CO.

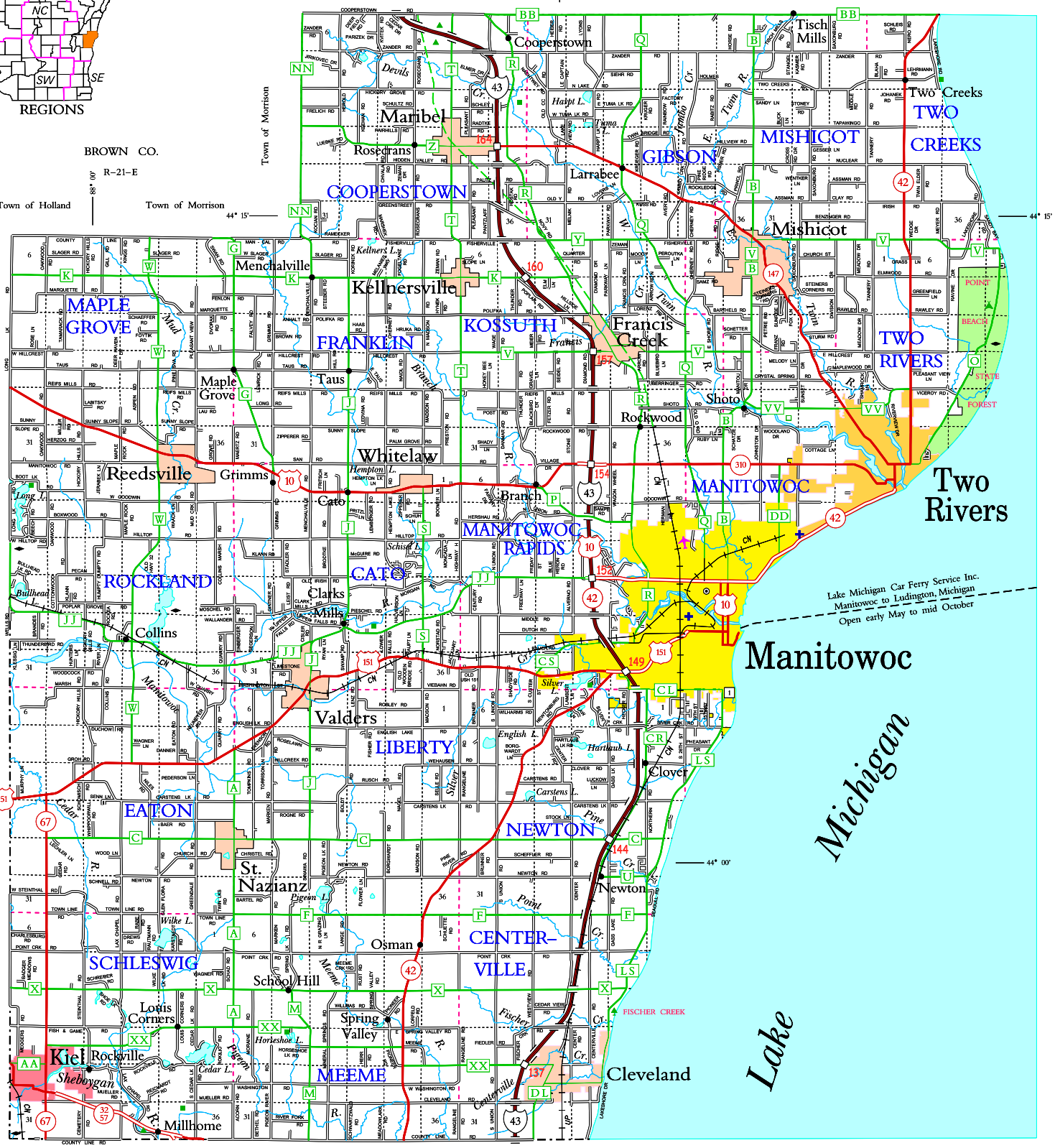

LEGEND

- Freeway
- Multilane Divided
- U.S. or State Hwy
- County Trunk Hwy
- Town Road
- Firelane
- Railroad
- State Trail
- Interchange
- Highway Separation
- Interstate Highway No. (94)
- U.S. Highway No. (18)
- State Highway No. (59)
- County Highway Letter (T)
- State Boundary
- County Boundary
- Civil Town Boundary
- Section Line
- Dam
- Hospital
- Airport
- County Seat
- Unincorporated Village
- Fish Hatchery
- Game Farm
- Public Hunt. or Fish. Grds.
- Public Camp & Picnic Grds.
- Ranger Station
- State Park
- County Park — With Facilities / Without Facilities
- Rest Area — Modern Facilities
- Wayside — Rustic Facilities
- *Univ. of Wisconsin – Manitowoc* (1)

CIVIL TOWNS

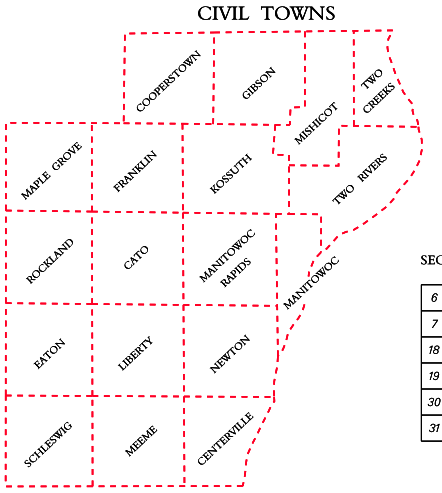

For boundaries of public hunting and fishing grounds please contact the Department of Natural Resources

SECTION NUMBERING OF A TOWNSHIP

6	5	4	3	2	1
7	8	9	10	11	12
18	17	16	15	14	13
19	20	21	22	23	24
30	29	28	27	26	25
31	32	33	34	35	36

MILES OF HIGHWAY

as of Dec. 31, 2018

STATE	155
COUNTY	284
LOCAL ROADS	1224
OTHER ROADS	0
TOTAL FOR COUNTY	1663

Land Area (2010 Census) ..... 590 sq mi
Population (2010 Census) 81442
County Seat ..... Manitowoc

MANITOWOC CO.

DEPARTMENT OF TRANSPORTATION

Madison, Wisconsin

SCALE 0 1 2 MILES

Corrected for

JAN. 2020

Base compiled from U.S.G.S. Quadrangles

1:100,000 Series