PEPIN 46-NW

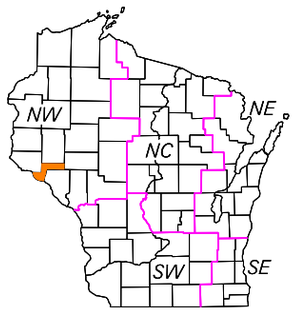

REGIONS

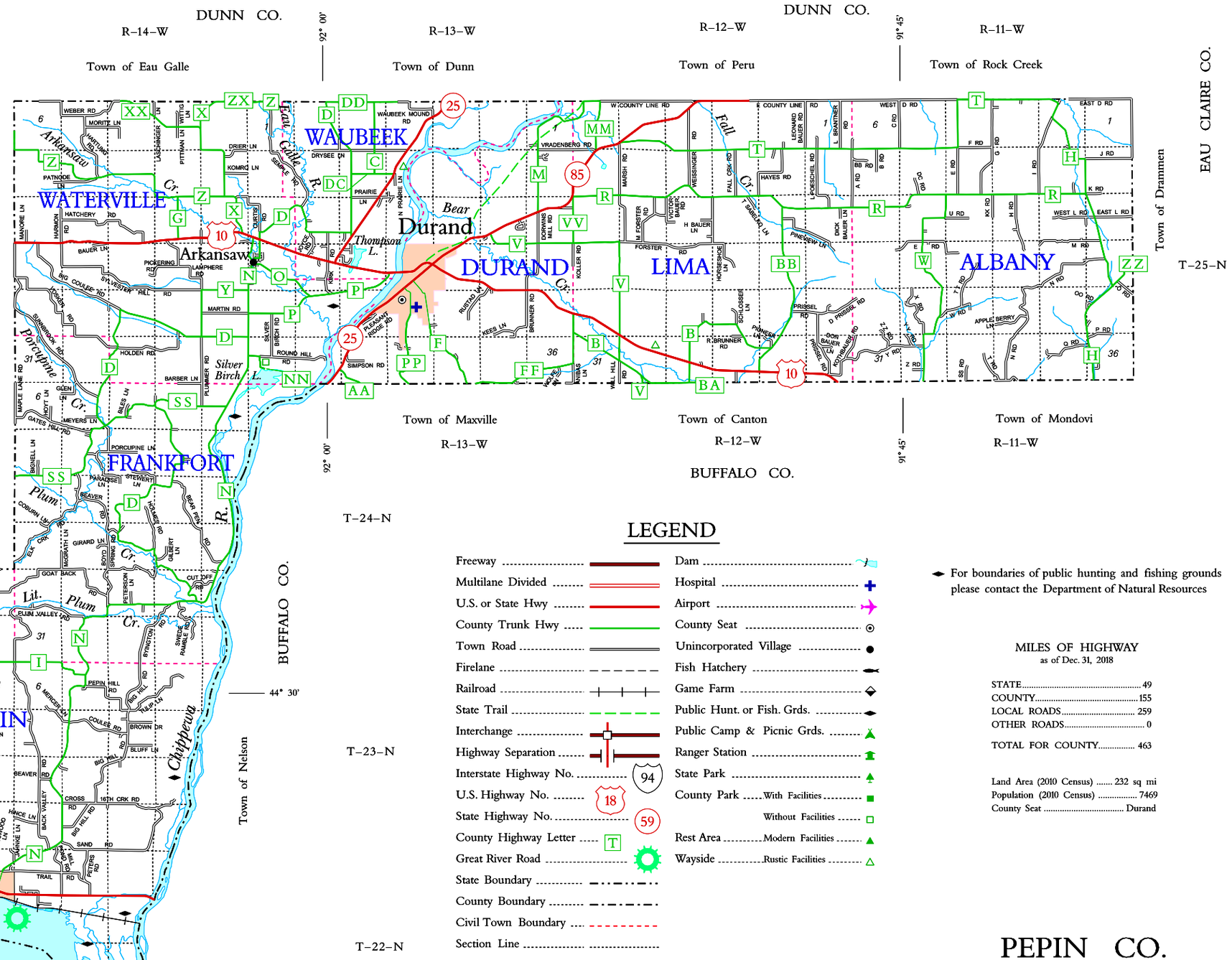

LEGEND

- Freeway
- Multilane Divided
- U.S. or State Hwy
- County Trunk Hwy
- Town Road
- Firelane
- Railroad
- State Trail
- Interchange
- Highway Separation
- Interstate Highway No. (94)
- U.S. Highway No. (18)
- State Highway No. (59)
- County Highway Letter (T)
- Great River Road
- State Boundary
- County Boundary
- Civil Town Boundary
- Section Line
- Dam
- Hospital
- Airport
- County Seat
- Unincorporated Village
- Fish Hatchery
- Game Farm
- Public Hunt. or Fish. Grds.
- Public Camp & Picnic Grds.
- Ranger Station
- State Park
- County Park ..... With Facilities
- Without Facilities
- Rest Area ..... Modern Facilities
- Wayside ..... Rustic Facilities

For boundaries of public hunting and fishing grounds please contact the Department of Natural Resources

MILES OF HIGHWAY
as of Dec. 31, 2018

STATE	49
COUNTY	155
LOCAL ROADS	259
OTHER ROADS	0
TOTAL FOR COUNTY	463

Land Area (2010 Census) ..... 232 sq mi
Population (2010 Census) 7469
County Seat ..... Durand

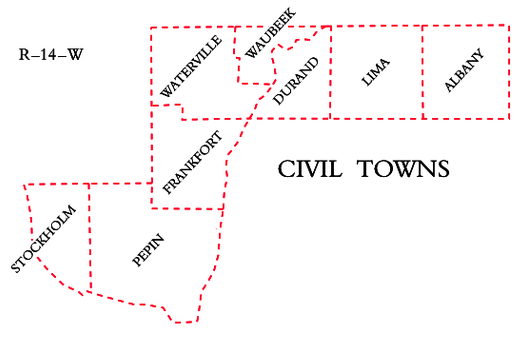

CIVIL TOWNS

SECTION NUMBERING OF A TOWNSHIP

6	5	4	3	2	1
7	8	9	10	11	12
18	17	16	15	14	13
19	20	21	22	23	24
30	29	28	27	26	25
31	32	33	34	35	36

PEPIN CO.

DEPARTMENT OF TRANSPORTATION
Madison, Wisconsin

SCALE 0 1 2 MILES

Corrected for
JAN. 2020

Base compiled from U.S.G.S. Quadrangles
1:100,000 Series

200,000' N