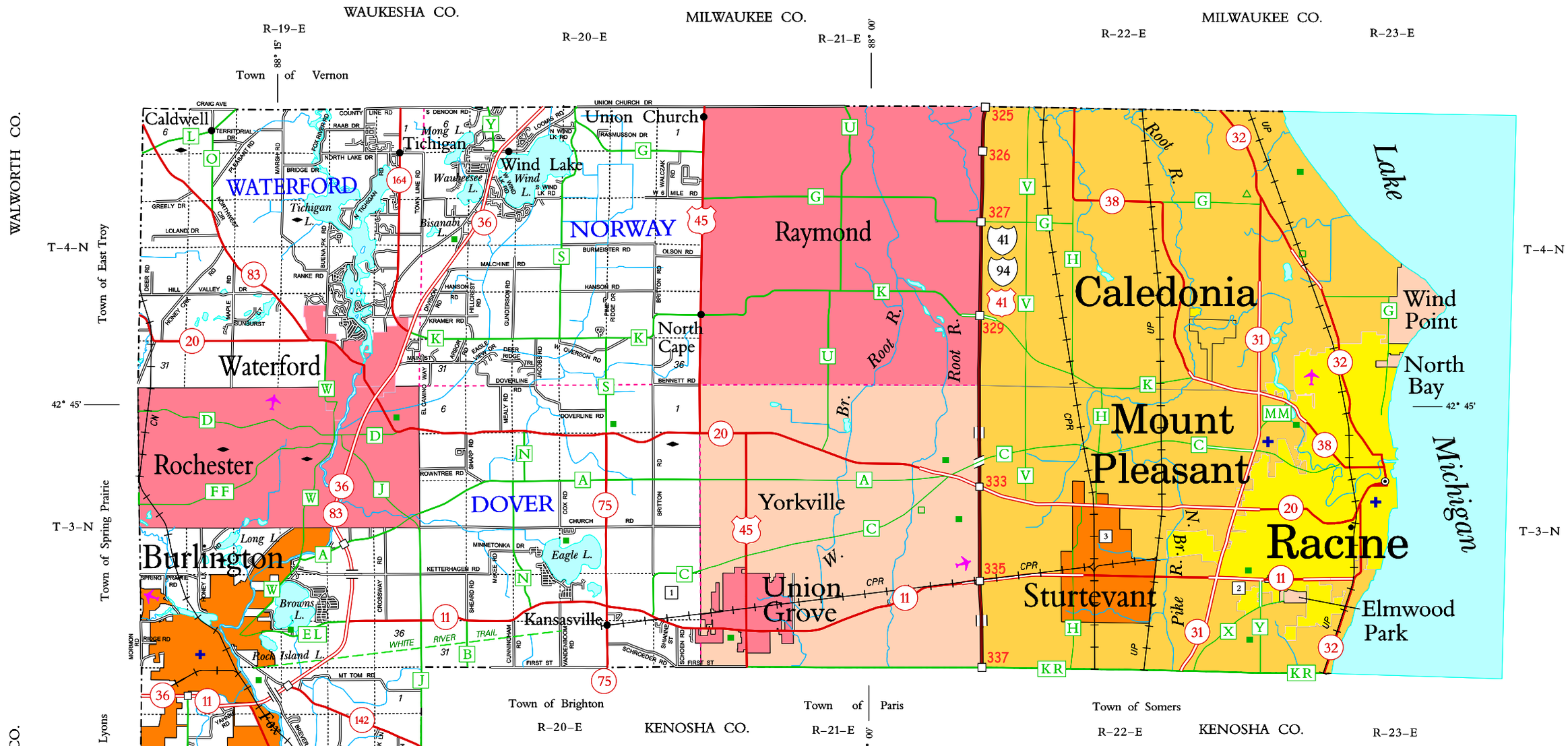

CIVIL TOWNS

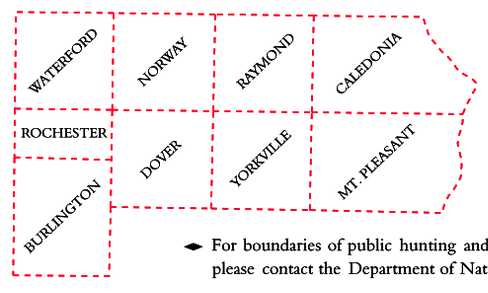

For boundaries of public hunting and fishing grounds please contact the Department of Natural Resources

LEGEND

Freeway		Dam	
Multilane Divided		Hospital	
U.S. or State Hwy		Airport	
County Trunk Hwy		County Seat	
Town Road		Unincorporated Village	
Firelane		Fish Hatchery	
Railroad		Game Farm	
State Trail		Public Hunt. or Fish. Grds.	
Interchange		Public Camp & Picnic Grds.	
Highway Separation		Ranger Station	
Interstate Highway No.	94	State Park	
U.S. Highway No.	18	County Park — With Facilities	
State Highway No.	59	Without Facilities	
County Highway Letter	T	Rest Area — Modern Facilities	
State Boundary		Wayside — Rustic Facilities	
County Boundary		*Southern Wis. Center for the Developmentally Disabled*	1
Civil Town Boundary		*Ridgewood Care Center*	2
Section Line		*Racine Correctional Institution*	3

RACINE CO.

DEPARTMENT OF TRANSPORTATION
STATE OFFICE BUILDING
Madison, Wisconsin

SCALE 0 1 2 MILES

Corrected for
JAN. 2020

Base compiled from U.S.G.S. Quadrangles
1:100,000 Series

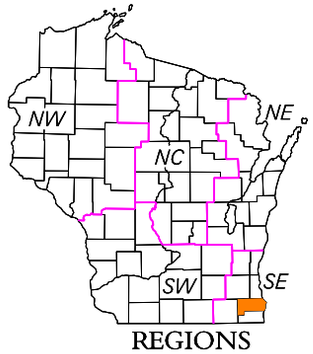

REGIONS

SECTION NUMBERING OF A TOWNSHIP

6	5	4	3	2	1
7	8	9	10	11	12
18	17	16	15	14	13
19	20	21	22	23	24
30	29	28	27	26	25
31	32	33	34	35	36

MILES OF HIGHWAY
as of Dec. 31, 2018

STATE	153
COUNTY	159
LOCAL ROADS	1012
OTHER ROADS	0
TOTAL FOR COUNTY	1324

Land Area (2010 Census) ..... 333 sq mi
Population (2010 Census) 195408
County Seat ..... Racine

RACINE 51-SE