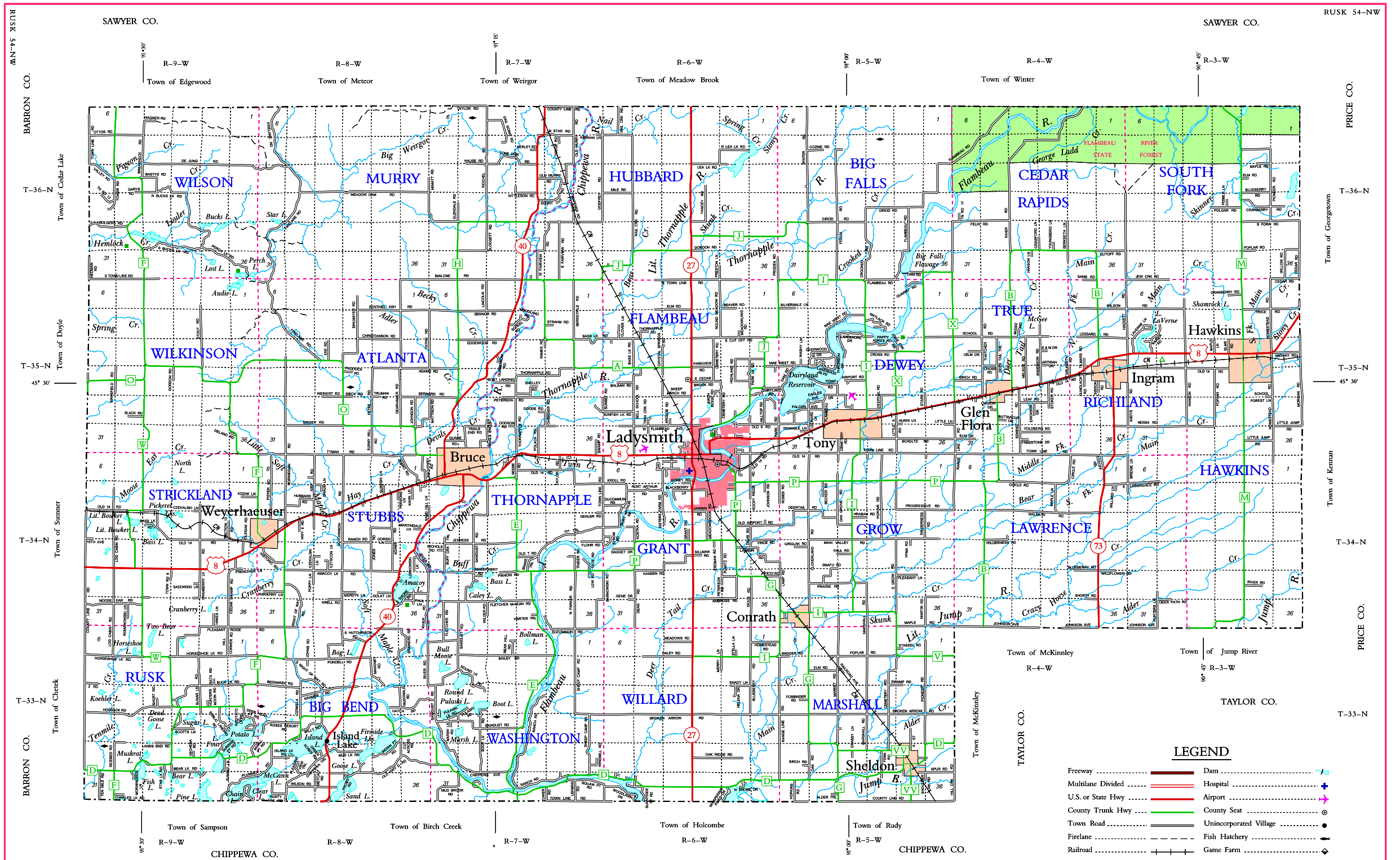

RUSK CO.

DEPARTMENT OF TRANSPORTATION

Madison, Wisconsin

SCALE 0 1 2 MILES

Corrected for

JAN. 2020

Base compiled from U.S.G.S. Quadrangles

1:100,000 Series

MILES OF HIGHWAY

as of Dec. 31, 2018

STATE	105
COUNTY	255
LOCAL ROADS	860
OTHER ROADS	23
TOTAL FOR COUNTY	1243

Land Area (2010 Census) ..... 914 sq mi

Population (2010 Census) 14755

County Seat ..... Ladysmith

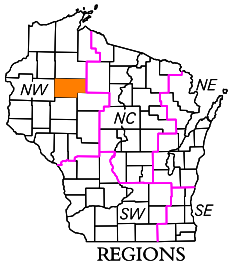

REGIONS

SECTION NUMBERING OF A TOWNSHIP

6	5	4	3	2	1
7	8	9	10	11	12
18	17	16	15	14	13
19	20	21	22	23	24
30	29	28	27	26	25
31	32	33	34	35	36

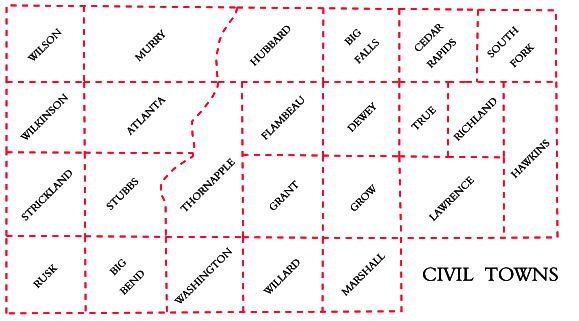

CIVIL TOWNS

LEGEND

- Freeway
- Multilane Divided
- U.S. or State Hwy
- County Trunk Hwy
- Town Road
- Firelane
- Railroad
- State Trail
- Interchange
- Highway Separation
- Interstate Highway No. (94)
- U.S. Highway No. (18)
- State Highway No. (59)
- County Highway Letter (T)
- State Boundary
- County Boundary
- Civil Town Boundary
- Section Line
- Dam
- Hospital
- Airport
- County Seat
- Unincorporated Village
- Fish Hatchery
- Game Farm
- Public Hunt. or Fish. Grds.
- Public Camp & Picnic Grds.
- Ranger Station
- State Park
- County Park — With Facilities / Without Facilities
- Rest Area — Modern Facilities
- Wayside — Rustic Facilities

For boundaries of public hunting and fishing grounds please contact the Department of Natural Resources