TAYLOR 60-NW

RUSK CO. | RUSK CO. | PRICE CO. | PRICE CO.

R-4-W | R-3-W | R-2-W | R-1-W | R-1-E | R-2-E | R-3-E

Town of Lawrence | Town of Hawkins | Town of Kennan | Town of Ogema | Town of Hill | Town of Spirit

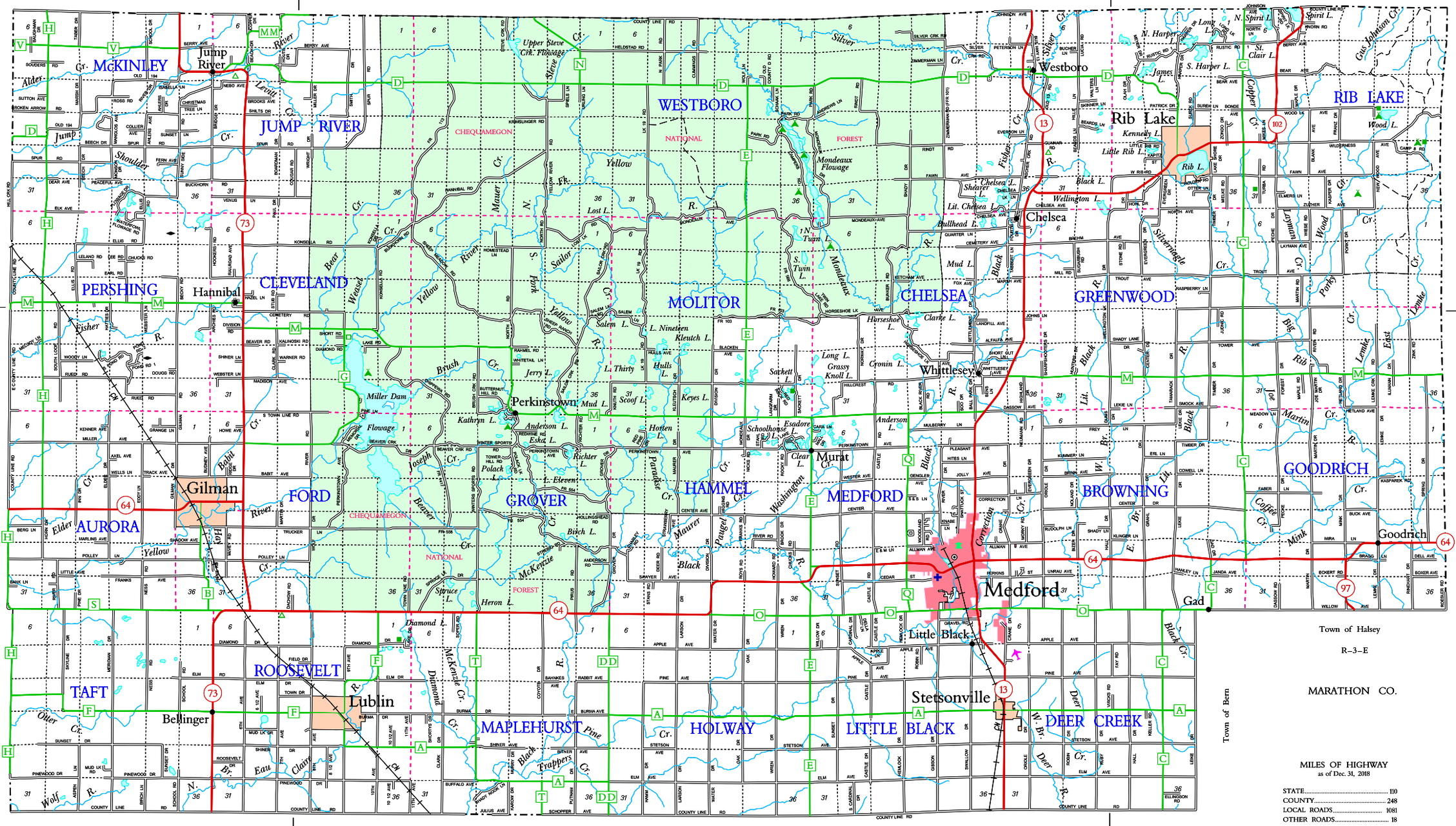

Town of Thorp | Town of Withee | Town of Hixon | Town of Hoard | Town of Mayville | Town of Holton

R-4-W | R-3-W | R-2-W | R-1-W | R-1-E | R-2-E

CLARK CO. | CLARK CO. | MARATHON CO.

CIVIL TOWNS

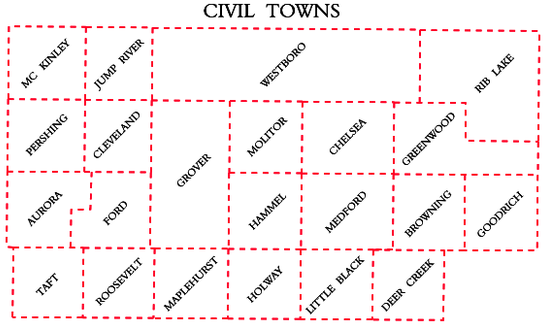

LEGEND

- Freeway
- Multilane Divided
- U.S. or State Hwy
- County Trunk Hwy
- Town Road
- Firelane
- Railroad
- State Trail
- Interchange
- Highway Separation
- Interstate Highway No. (94)
- U.S. Highway No. (18)
- State Highway No. (59)
- County Highway Letter (T)
- Dam
- Hospital
- Airport
- County Seat
- Unincorporated Village
- State Boundary
- County Boundary
- Civil Town Boundary
- Section Line
- Fish Hatchery
- Game Farm
- Public Hunt. or Fish. Grds.
- Public Camp & Picnic Grds.
- Ranger Station
- State Park
- County Park — With Facilities / Without Facilities
- Rest Area — Modern Facilities
- Wayside — Rustic Facilities

For boundaries of public hunting and fishing grounds please contact the Department of Natural Resources

SECTION NUMBERING OF A TOWNSHIP

6	5	4	3	2	1
7	8	9	10	11	12
18	17	16	15	14	13
19	20	21	22	23	24
30	29	28	27	26	25
31	32	33	34	35	36

MILES OF HIGHWAY

as of Dec. 31, 2018

STATE	110
COUNTY	248
LOCAL ROADS	1081
OTHER ROADS	18
TOTAL FOR COUNTY	1457

Land Area (2010 Census) ..... 975 sq mi
Population (2010 Census) 20689
County Seat ..... Medford

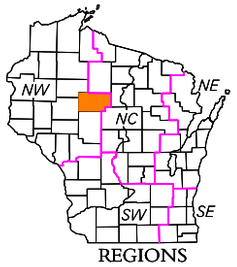

REGIONS

TAYLOR CO.

DEPARTMENT OF TRANSPORTATION
Madison, Wisconsin

SCALE 0 1 2 MILES

Corrected for
JAN. 2020

Base compiled from U.S.G.S. Quadrangles
1:100,000 Series