LEGEND

- Freeway
- Multilane Divided
- U.S. or State Hwy
- County Trunk Hwy
- Town Road
- Firelane
- Railroad
- State Trail
- Interchange
- Highway Separation
- Interstate Highway No. (94)
- U.S. Highway No. (18)
- State Highway No. (59)
- County Highway Letter (T)
- Great River Road
- State Boundary
- County Boundary
- Civil Town Boundary
- Section Line
- Dam
- Hospital
- Airport
- County Seat
- Unincorporated Village
- Fish Hatchery
- Game Farm
- Public Hunt. or Fish. Grds.
- Public Camp & Picnic Grds.
- Ranger Station
- State Park
- County Park — With Facilities / Without Facilities
- Rest Area — Modern Facilities
- Wayside — Rustic Facilities

For boundaries of public hunting and fishing grounds please contact the Department of Natural Resources

MILES OF HIGHWAY
as of Dec. 31, 2018

STATE	176
COUNTY	292
LOCAL ROADS	893
OTHER ROADS	9
TOTAL FOR COUNTY	1369

Land Area (2010 Census) ..... 733 sq mi
Population (2010 Census) 28816
County Seat ..... Whitehall

SECTION NUMBERING OF A TOWNSHIP

6	5	4	3	2	1
7	8	9	10	11	12
18	17	16	15	14	13
19	20	21	22	23	24
30	29	28	27	26	25
31	32	33	34	35	36

CIVIL TOWNS

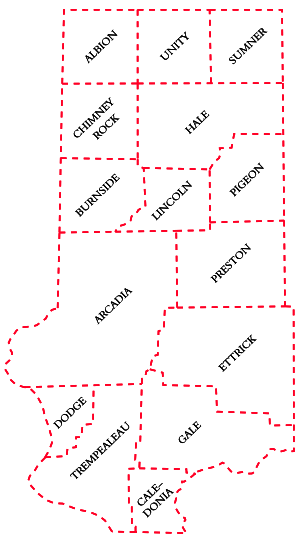

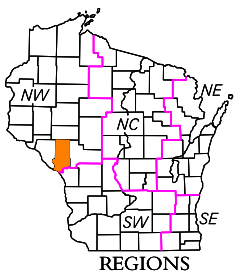

REGIONS

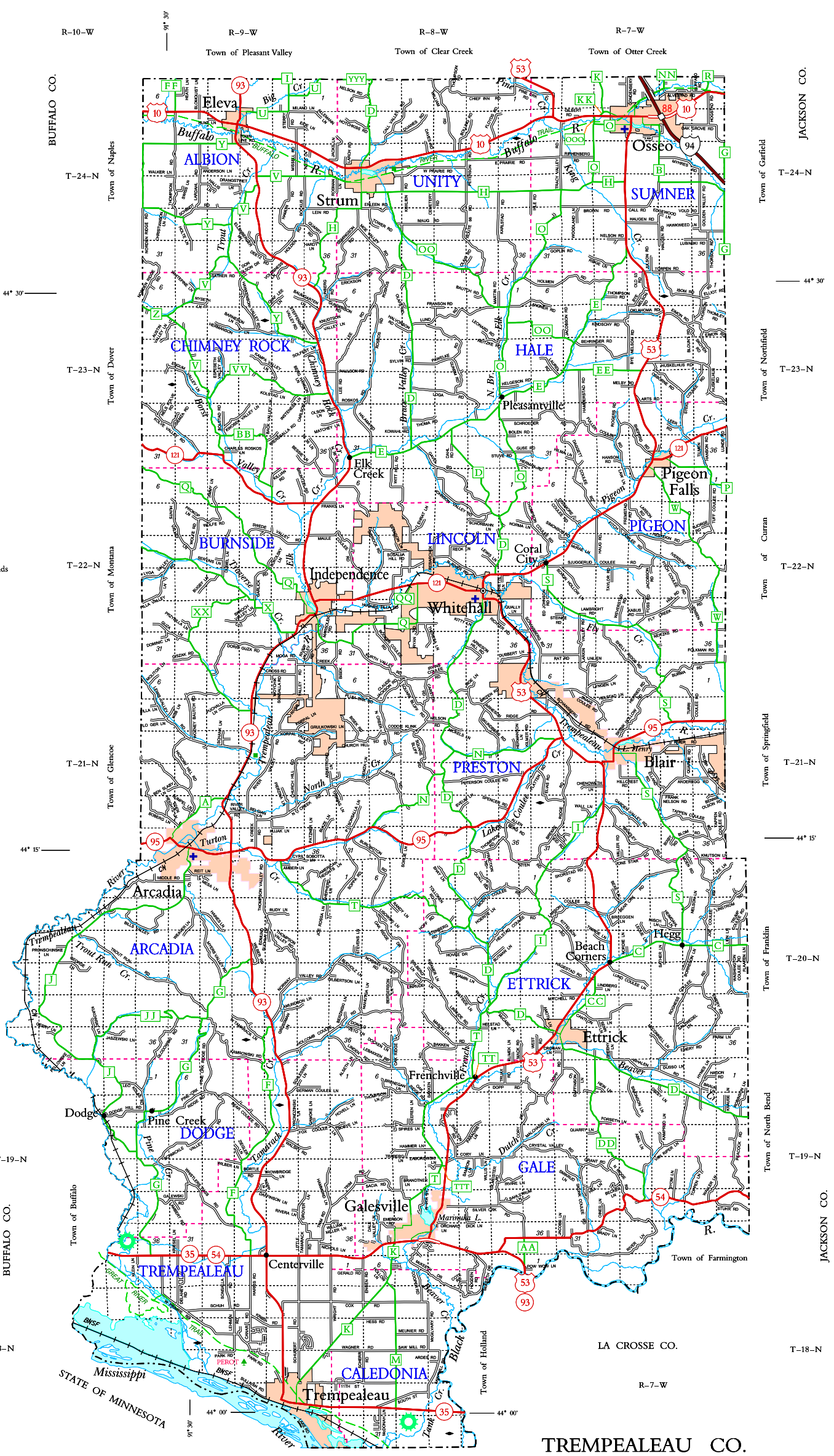

TREMPEALEAU CO.

DEPARTMENT OF TRANSPORTATION
Madison, Wisconsin

SCALE 0 1 2 MILES

Corrected for
JAN. 2020

Base compiled from U.S.G.S. Quadrangles
1:100,000 Series