Wisconsin Department of Transportation

Division of Transportation Systems Development
Bureau of Project Development
4802 Sheboygan Avenue, Rm 601
P O Box 7916
Madison, WI 53707-7916

Telephone: (608) 266-1631
Facsimile (FAX): (608) 266-8459

February 5, 2018

NOTICE TO ALL CONTRACTORS:

Proposal #34: 1035-04-71, WISC 2018 170
N-S Freeway, Ken&Rac Work Zone Prep
Sth 142 to Cth G
IH 41
Racine & Kenosha County

Letting of February 13, 2018

This is Addendum No. 01, which provides for the following:

Special Provisions

Revised Special Provisions	
Article No.	Description
3	Prosecution and Progress
5	Traffic
16	Traffic Meetings and Traffic Control Scheduling

Added Special Provisions	
Article No.	Description
78	Bird Deterrent System, SPV.0105.005

Deleted Special Provisions	
Article No.	Description
54	Cold Weather Marking Epoxy 4-Inch, Item 646.6464.S; Cold Weather Marking Epoxy 8-Inch, Item 646.6468.S

Schedule of Items

Revised Bid Item Quantities					
Bid Item	Item Description	Unit	Old Quantity	Revised Quantity	Proposal Total
204.0100	Removing Pavement	SY	4,627	1,984	6,611
204.0105	Removing Pavement Butt Joints	SY	132	-24	108
204.0109.S	Removing Concrete Surface Partial Depth	SF	509,457	-51,614	457,843
204.0120	Removing Asphaltic Surface Milling	SY	927	700	1,627
204.0157	Removing Concrete Barrier	LF	14,873	-1,050	13,823
204.0180	Removing Delineators And Markers	EACH	57	-12	45
204.9060.S.003	Removing Slotted Vane Drain	EACH	34	40	74
205.0100	Excavation Common	CY	26,467	-10,199	16,268
305.0110	Base Aggregate Dense 3/4 Inch	TON	1,770	-270	1,500
305.0120	Base Aggregate Dense 1-1/4 Inch	TON	28,335	-15,344	12,991
312.0110	Select Crushed Material	TON	23,808	-12,270	11,538
390.0303	Base Patching Concrete	SY	15,819	-1,971	13,848
416.0610	Drilled Tie Bars	EACH	12,221	-658	11,563
416.0620	Drilled Dowel Bars	EACH	26,725	-1,669	25,056
416.1710	Concrete Pavement Repair	SY	15,127	-307	14,820
455.0605	Tack Coat	GAL	7,369	-322	7,047
460.2000	Incentive Density HMA Pavement	DOL	8,017	-1,595	6,422
460.6223	HMA Pavement 3 MT 58-28 S	TON	12,523	-2,486	10,037
465.0125	Asphaltic Surface Temporary	TON	11,304	-5,099	6,205
603.8000	Concrete Barrier Temporary Precast Delivered	LF	87,339	-62,100	25,299
603.8125	Concrete Barrier Temporary Precast Installed	LF	205,346.5	-79,573	125,774.0
608.0415	Storm Sewer Pipe Reinforced Concrete Class IV 15-Inch	LF	289	-8	281
611.0430	Reconstructing Inlets	EACH	9	-1	8
611.0610	Inlet Covers Type Bw	EACH	33	-2	31
611.3003	Inlet 3-Ft Diameter	EACH	9	-2	7
614.0905	Crash Cushions Temporary	EACH	42	-29	13
614.0920	Salvaged Rail	LF	549	-230	319
614.0925	Salvaged Guardrail End Treatments	EACH	7	-3	4
625.0100	Topsoil	SY	20,299	-11,333	8,966
628.1504	Silt Fence	LF	2,671	-1,425	1,246
628.1520	Silt Fence Maintenance	LF	2,671	-1,425	1,246
628.2004	Erosion Mat Class I Type B	SY	15,033	-8,270	6,763
628.2008	Erosion Mat Urban Class I Type B	SY	5,101	625	5,726
628.7005	Inlet Protection Type A	EACH	25	-5	20
628.7020	Inlet Protection Type D	EACH	190	-1	189
628.7504	Temporary Ditch Checks	EACH	1,023	-550	473
628.7555	Culvert Pipe Checks	EACH	130	-11	119
628.7570	Rock Bags	EACH	421	-125	296
629.0210	Fertilizer Type B	CWT	17.6	-9.7	7.9
630.0120	Seeding Mixture No. 20	LB	250	-97	153
630.0200	Seeding Temporary	LB	686	-418	268
634.0618	Posts Wood 4X6-Inch X 18-Ft	EACH	46	13	59
638.2102	Moving Signs Type II	EACH	95	-19	76
638.2602	Removing Signs Type II	EACH	22	-12	10
638.3000	Removing Small Sign Supports	EACH	27	-9	18

643.0300	Traffic Control Drums	DAY	74,557	49,083	123,640
643.0420	Traffic Control Barricades Type III	DAY	1,396	2,349	3,745
643.0705	Traffic Control Warning Lights Type A	DAY	1,980	4,300	6,280
643.0715	Traffic Control Warning Lights Type C	DAY	14,197	3,258	17,455
643.0800	Traffic Control Arrow Boards	DAY	547	-22	525
643.0900	Traffic Control Signs	DAY	17,565	-1,420	16,145
643.0920	Traffic Control Covering Signs Type II	EACH	52	-27	25
643.1050	Traffic Control Signs PCMS	DAY	287	-152	135
643.1051	Traffic Control Signs PCMS With Cellular Communications	DAY	200	-20	180
643.1055.S	Truck or Trailer - Mounted Attenuator	DAY	63	-53	10
646.1020	Marking Line Epoxy 4-Inch	LF	50,000	78,873	128,873
646.3020	Marking Line Epoxy 8-Inch	LF	4,000	10,058	14,058
646.9000	Marking Removal Line 4-Inch	LF	188,157	-34,062	154,095
646.9010	Marking Removal Line Water Blasting 4-Inch	LF	41,019	-22,266	18,753
646.9100	Marking Removal Line 8-Inch	LF	4,000	5,000	9,000
646.9110	Marking Removal Line Water Blasting 8-Inch	LF	4,000	-300	3,700
646.9210	Marking Removal Line Water Blasting Wide	LF	1,768	1,632	3,400
649.0150	Temporary Marking Line Removable Tape 4-Inch	LF	18,072	-3,415	14,657
649.0505	Temporary Marking Arrow Paint	EACH	8	6	14
649.0520	Temporary Marking Arrow Epoxy	EACH	8	4	12
649.0760	Temporary Marking Raised Pavement Marker Type 1	EACH	395	-89	306
690.0250	Sawing Concrete	LF	88,324	-12	88,312
SPV.0035.005	Backfill Slurry	CY	34	40	74
SPV.0045.001	Portable Speed Trailer	DAY	170	-20	150
SPV.0045.002	Dynamic Late Merge System	DAY	170	-20	150
SPV.0060.028	Sign Support Galvanized Posts, 8.5-Ft	EACH	87	-71	16
SPV.0060.092	Reconnect Storm Sewer	EACH	18	-2	16
SPV.0060.098	Maintain And Salvage Crash Cushions Temporary Left In Place	EACH	10	-9	1
SPV.0090.017	Concrete Barrier Temporary Precast Delivered Special	LF	114,345.5	-14,920.5	99,425.0
SPV.0090.018	Maintain Concrete Barrier Temporary Precast	LF	14,697	4,443	19,140
SPV.0090.052	Drain Slotted Vane Longitudinal	LF	5,284	-300	4,984
SPV.0090.084	Heavy Duty Silt Fence	LF	9,923	-3,450	6,473
SPV.0090.090	Temporary Glare Screen Left In Place	LF	54,800	5,503	60,303
SPV.0170.002	Removal And Disposal Of Invasive Plant Species	STA	6	-2	4
SPV.0180.013	Profile Milling	SY	57,556	-646	56,910

Added Bid Item Quantities					
Bid Item	Item Description	Unit	Old Quantity	Revised Quantity	Proposal Total
643.0500	Traffic Control Flexible Tubular Marker Posts	EACH	0	300	300
643.0600	Traffic Control Flexible Tubular Marker Bases	EACH	0	300	300
649.0105	Temporary Marking Line Paint 4-Inch	LF	0	323,339	323,339
649.0205	Temporary Marking Line Paint 8-Inch	LF	0	17,023	17,023
649.0250	Temporary Marking Line Removable Tape 8-Inch	LF	0	410	410
SPV.0105.005	Bird Deterrent System	LS	0	1	1

Deleted Bid Item Quantities					
Bid Item	Item Description	Unit	Old Quantity	Revised Quantity	Proposal Total
614.0930	Salvaged Crash Cushions	EACH	2	-2	0
634.0622	Posts Wood 4x6-Inch X 22-Ft	EACH	12	-12	0
638.2101	Moving Signs Type I	EACH	4	-4	0
638.3100	Removing Structural Steel Sign Supports	EACH	4	-4	0
646.1005	Marking Line Paint 4-Inch	LF	421,122	-421,122	0
646.3005	Marking Line Paint 8-Inch	LF	16,562	-16,562	0
646.6464.S	Cold Weather Marking Epoxy 4-Inch	LF	20,000	-20,000	0
646.6468.S	Cold Weather Marking Epoxy 8-Inch	LF	1,000	-1,000	0

Plan Sheets

Revised Plan Sheets	
Plan Sheet	Plan Sheet Title (brief description of changes to sheet)
8-9	Project Overview (Revised Temporary Widening Notes)
11	Typical Sections (Revised Pavement Repair labels)
18, 22, 24	Construction Details (Revised relief trench, butt joint, shldr repair, and vane drain locations)
50, 51, 53, 54	Erosion Control (Revisions based upon staging switch)
66	Traffic Control (Revised Legends and Notes)
68-69	Traffic Control Overviews (Revisions based upon staging switch)
70-75	Traffic Control Typical Sections (Revisions based upon staging switch)
76-175	Traffic Control Detail Sheets (Revisions based upon staging switch)
179	Alignment Layout (Crossover alignment no longer needed)
217-220, 222-228, 232-242	MQ (Revisions based upon staging switch)
249-250, 256-268	Plan (Revisions based upon staging switch)
367, 368, 370, 371, 378-381	Earthwork (Revisions based upon staging switch)
440-456, 506-515	Cross Sections (Revisions based upon staging switch)

Added Plan Sheets	
Plan Sheet	Plan Sheet Title (brief description of changes to sheet)
121A-121G	Traffic Control Detail Sheets (Revisions based upon staging switch)
227A-227B	Miscellaneous Quantities (Revisions based upon staging switch)
239A	Miscellaneous Quantities (Revisions based upon staging switch)

Deleted Plan Sheets	
Plan Sheet	Plan Sheet Title (brief description of changes to sheet)
12	Typical Sections (Revisions based upon staging switch, sheets no longer needed)
37-46	Erosion Control (Revisions based upon staging switch, sheets no longer needed)
55-57	Erosion Control (Revisions based upon staging switch, sheets no longer needed)
366, 369, 372-377, 382	Earthwork (Revisions based upon staging switch, sheets no longer needed)
430-439, 457-505, 532-584	Cross Sections (Revisions based upon staging switch, sheets no longer needed)

The responsibility for notifying potential subcontractors and suppliers of these changes remains with the prime contractor.

Sincerely,

Mike Coleman

Proposal Development Specialist
Proposal Management Section

ADDENDUM NO. 01
1035-04-71
February 5, 2018

Special Provisions

3. Prosecution and Progress.

Replace entire section titled **A Schedule of Operations** *with the following:*

A Schedule of Operations
The department anticipates that the schedule for each stage shall be as follows below, unless modifications are approved in writing by the engineer.

Stage 1A activities shall include construction of:

- Temporary widening along outside shoulder of Southbound IH 94 from STH 142 to CTH G.
- Concrete shoulder repairs, partial depth concrete surface removal, and HMA pavement overlay on existing outside shoulder of Southbound IH 94 from STH 142 to CTH G and on existing outside shoulder of Northbound IH 94 from STH 20 to CTH K.
- Culvert pipe extensions.

Keep IH 94 open to through traffic in both directions. Close the IH 94 Southbound outside lane to traffic from STH 142 to CTH G. Close the IH 94 Northbound outside lane to traffic from STH 20 to CTH K. Use nighttime lane closures as needed to install traffic control devices and pavement markings. Use nighttime ramp closures as needed to perform construction near and along ramps.

Stage 1B activities shall include construction of:

- Median concrete shoulder repairs, vane drain removals, inlet reconstruction, sign structure removals, storm sewer and temporary drainage, rumble strip removal, and profile milling of the IH 94 Southbound median shoulder from STH 142 to CTH G.

Keep IH 94 open to through traffic in both directions. Keep all ramps open to traffic. Close the IH 94 Southbound inside lane to traffic from STH 142 to CTH G. Close the IH 94 Northbound inside lane to traffic from STH 20 to CTH G.

Add the following to the section titled **Interim Completion of Work***:*

Winter weather work, grading, excavation/mitigation of frozen ground, high ground water, dewatering during winter months, and mitigation efforts for high water table elevations shall not be considered adverse weather delays to construction. Cost for dewatering is considered incidental to construction.

Anticipate cold weather and early spring concrete masonry, concrete paving and ancillary concrete work (curb, median barrier, etc.). Plan to heat aggregates and water for mixes, and that the heating of the aggregate and water is considered incidental to those concrete items. There will be no adverse weather delay for cold weather construction.

Anticipate frozen grade/subgrade. Rework, heat, blanket, cover, compact, remove/replace such that the grade/subgrade is not frozen prior to placement of asphalt or concrete. Technique to mitigate frozen grade/subgrade shall be approved by the Construction Engineer. Cost to mitigate frozen grade/subgrade is considered incidental to the items of asphalt or concrete paving.

5. Traffic.

Replace entire section titled **Staging** *with the following:*

Perform construction operations on IH 94 in stages as shown in the traffic control/construction staging plan. The construction stages are:

Stage 1A

Keep IH 94 open to through traffic in both directions. Close the IH 94 Southbound outside lane to traffic from STH 142 to STH 20CTH G. Close the IH 94 Northbound outside lane to traffic from STH 20 to CTH GK. Use nighttime lane closures as needed to install traffic control devices and pavement markings. Use nighttime ramp closures as needed to perform construction near and along ramps.

Stage 1B
Keep IH 94 open to through traffic in both directions. All ramps open to traffic. Close the IH 94 Southbound inside lane to traffic from STH 142 to STH 20CTH G. Close the IH 94 Northbound inside lane to traffic from STH 20 to CTH G.

16. Traffic Meetings and Traffic Control Scheduling.

Replace paragraph one with the following:

Every Wednesday at 2:00 PM, or as scheduled by the engineer, attend a weekly traffic meeting. Type the detailed proposed 2-week look-ahead closure schedule into an excel spreadsheet provided by the engineer. Enter information such as closure dates, duration, work causing the closure and detours to be used. Also enter information such as ongoing long-term closures, emergency contacts and general 2-month look-ahead closure information into the excel spreadsheet.

78. Bird Deterrent System, SPV.0105.005.

A Description
Swallow and other migratory birds' nests have been observed on or under the existing bridges. All active nests (when eggs or young are present) of migratory birds are protected under the Federal Migratory Bird Treaty Act.

The nesting season for swallows and other birds is usually between May 1 and August 30. To prevent active nests from becoming established, install a suitable netting device on the northbound and southbound bridges of IH 94 at CTH E, CTH A, CTH KR, Braun Road, STH 11, 58th Road, Kraut Road, Golf Road, and CTH K.

Install and maintain Bird Deterrent System until IH 94 North-South Freeway contracts 1030-23-72 (STH 142 to STH 20) and 1030-11-72 (STH 20 to CTH G) have been executed. Approximate date of contract execution is May 1, 2018. All materials will become property of the Department once the 1030-23-72 and 1030-11-72 contracts are executed.

This system will prevent the nesting of birds, particularly swallows that are protected under the Migratory Bird Treaty Act, on bridges that are scheduled to be demolished during the nesting period. Examples of these systems can be found on the web at https://www.fhwa.dot.gov/environment/wildlife_protection/index.cfm?fuseaction=home.viewTopic&topicID=2.

B Materials
Netting will be Volm Shade Cloth 30% Black Shade or an approved equivalent.

Tarps, plastic, and all other materials shall be approved by the Engineer.

C Construction
Remove any existing nests prior to installation of the Bird Deterrent System.

Ensure that no birds are trapped within the structure during installation.

Alternate methods of deterring birds may be used if the contractor can demonstrate the effectiveness of the system and approved by the Engineer.

Attach netting to the outside parapet wall. Netting may be attached by wrapping a board and nailing or screwing the board to the parapet, by netting clips anchored to the parapet, by attaching the netting to cables and attaching the cables to the parapet, or by any other means approved by the Engineer.

Pull netting as tight as possible up against the bottom of the beams and attached to the opposite parapet wall with approved methods.

Attach netting to the beams or a cable system run under the beams to provide proper support for the netting.

Overlap netting by 6 inches and attach the 2 pieces of netting every 2 feet. The netting should act as one complete unit without gaps and holes.

Netting is to hang 3 feet down the face of the piers and abutments and be securely attached at the bottom to prevent birds from gaining access behind it.

D Measurement
The department will measure Bird Deterrent System as a single complete unit of work.

E Payment
The department will pay for measured quantities at the contract unit price under the following bid item:

ITEM NUMBER	DESCRIPTION	UNIT
SPV.0105.005	Bird Deterrent System	LS

Payment for Bird Deterrent System is full compensation for removing existing nests prior to installation; for installing and maintaining the Bird Deterrent System; and for furnishing all labor, materials, tools, equipment and incidentals necessary to complete the contract work.

Schedule of Items
Attached, dated February 5, 2018, are the revised Schedule of Items. Pages 1 – 12.

Plan Sheets
The following 8½ x 11-inch sheets are attached and made part of the plans for this proposal:

Revised: 8-9, 11, 18, 22, 24, 50, 51, 53, 54, 66, 68-69, 70-75, 76-175, 179, 217-220, 222-228, 232-242, 249-250, 256-268, 367, 368, 370, 371, 378-381, 440-456, 506-515

Added: 121A-121G, 227A-227B, 239A

Deleted: 12, 37-46, 55-57, 366, 369, 372-377, 382, 430-439, 457-505, 532-584

END OF ADDENDUM

2

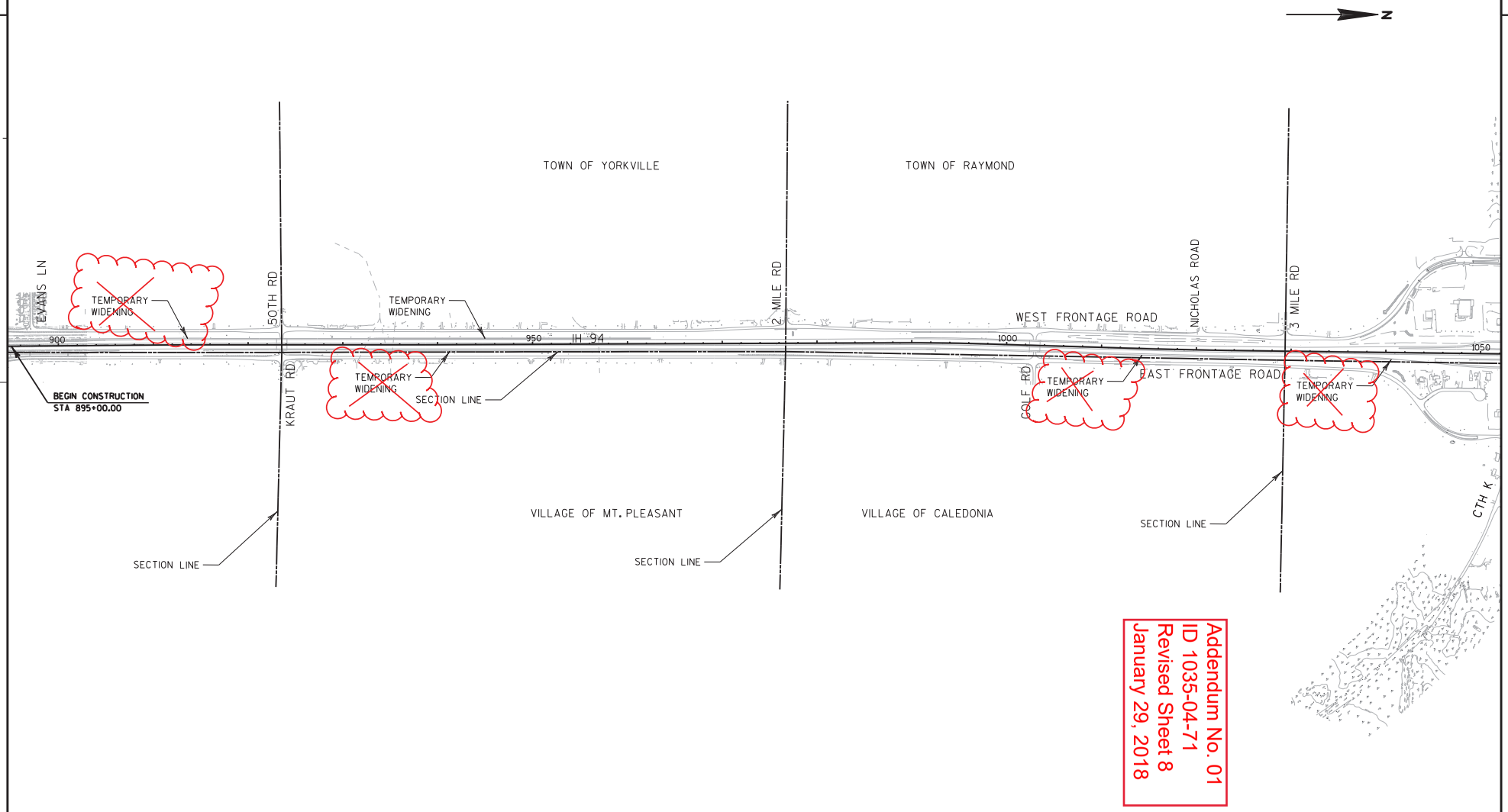

Addendum No. 01
ID 1035-04-71
Revised Sheet 8
January 29, 2018

PROJECT NO:1035-04-71	HWY:IH 41	COUNTY:RACINE	PROJECT OVERVIEW	SHEET 8	E

FILE NAME : P:\44xx\4444_DP.I94.RAC\Racine\CADDS\WZ Prep_142-G\CDS\020204_po.dgn PLOT DATE : 11/28/2017 PLOT BY : kjd PLOT NAME : PLOT SCALE : 1:1000 WISDOT/CADDS SHEET 42

2

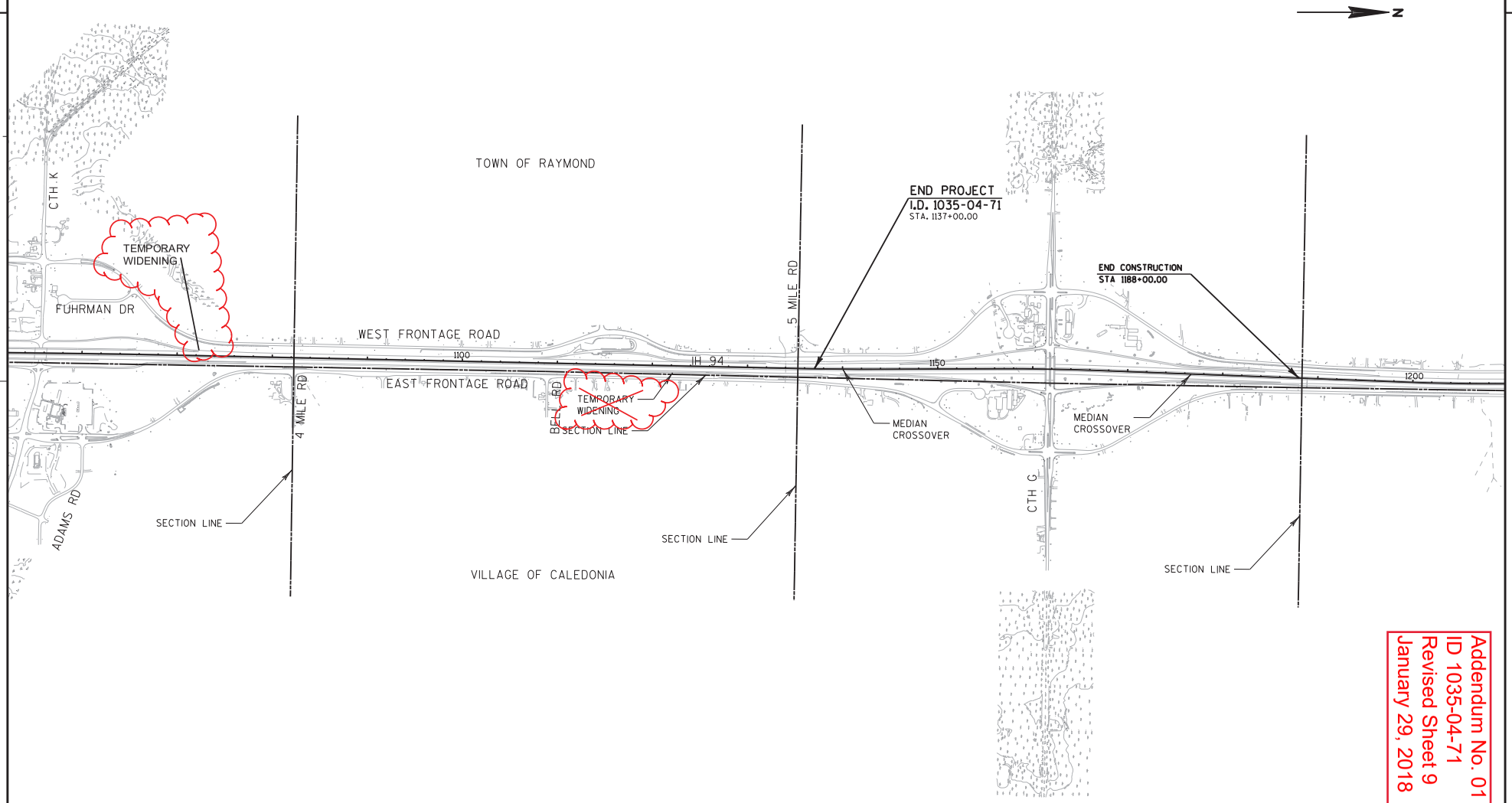

Addendum No. 01
ID 1035-04-71
Revised Sheet 9
January 29, 2018

2

PROJECT NO:1035-04-71	HWY:IH 41	COUNTY:RACINE	PROJECT OVERVIEW	SHEET 9	E

FILE NAME : P:\44xx\4444_DP.I94.RAC\Racine\CADDS\WZ Prep_142-G\CDS\020205_po.dgn PLOT DATE : 11/28/2017 PLOT BY : kjd PLOT NAME : PLOT SCALE : 1:1000

WISDOT/CADDS SHEET 42

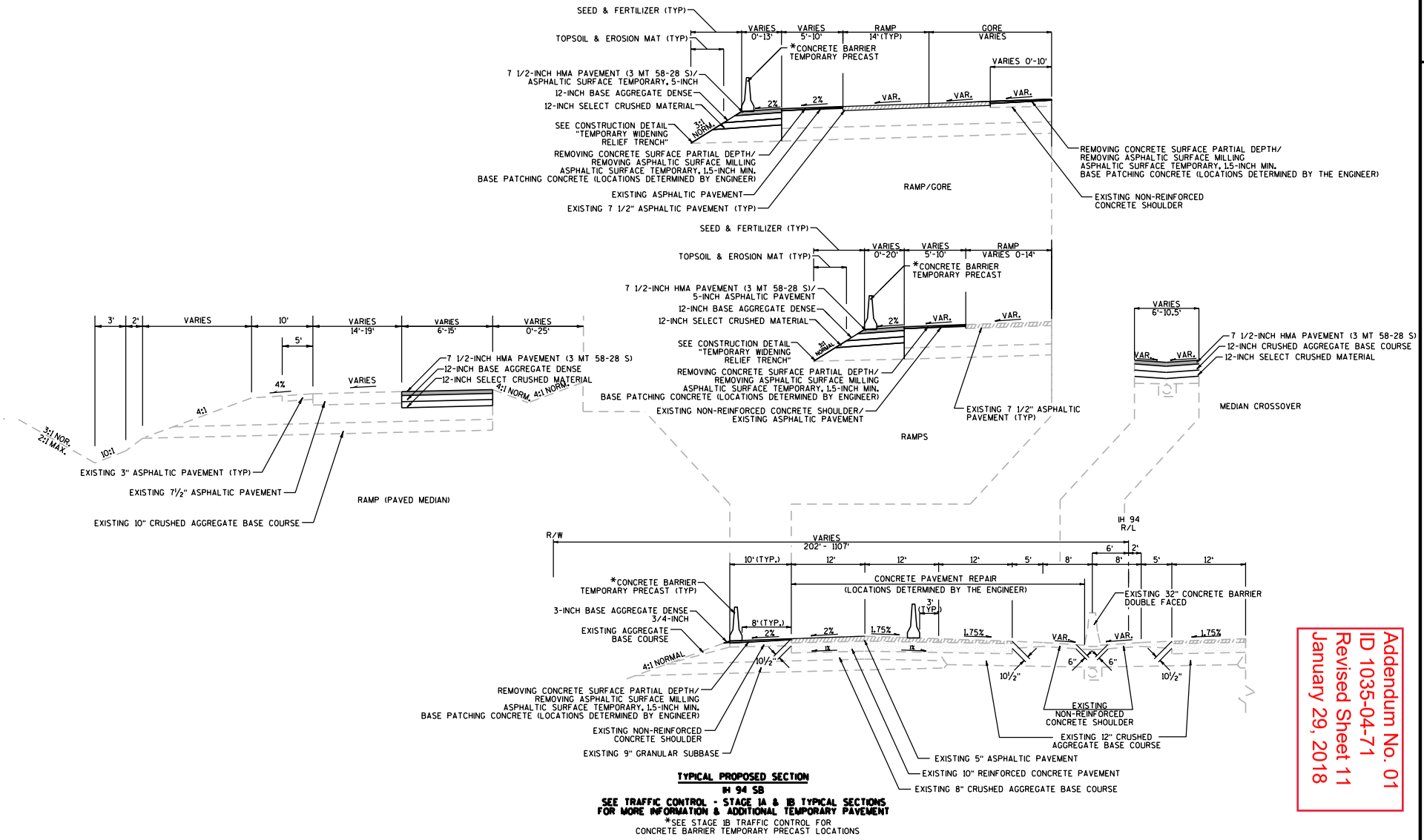

TYPICAL PROPOSED SECTION
IH 94 SB
SEE TRAFFIC CONTROL - STAGE 1A & 1B TYPICAL SECTIONS FOR MORE INFORMATION & ADDITIONAL TEMPORARY PAVEMENT
*SEE STAGE 1B TRAFFIC CONTROL FOR CONCRETE BARRIER TEMPORARY PRECAST LOCATIONS

Addendum No. 01
ID 1035-04-71
Revised Sheet 11
January 29, 2018

PROJECT NO: 1035-04-71	HWY: IH 41	COUNTY: RACINE	TYPICAL SECTIONS: MAINLINE	SHEET 11	E

FILE NAME : P:\44xx\4444_DP.I94.RAC\Racine\CADDS\WZ Prep_142-G\CDS\020301_ts.dgn PLOT DATE : 1/24/2018 PLOT BY : ccd PLOT NAME : PLOT SCALE : 1:23.1818

WISDOT/CADDS SHEET 42

2

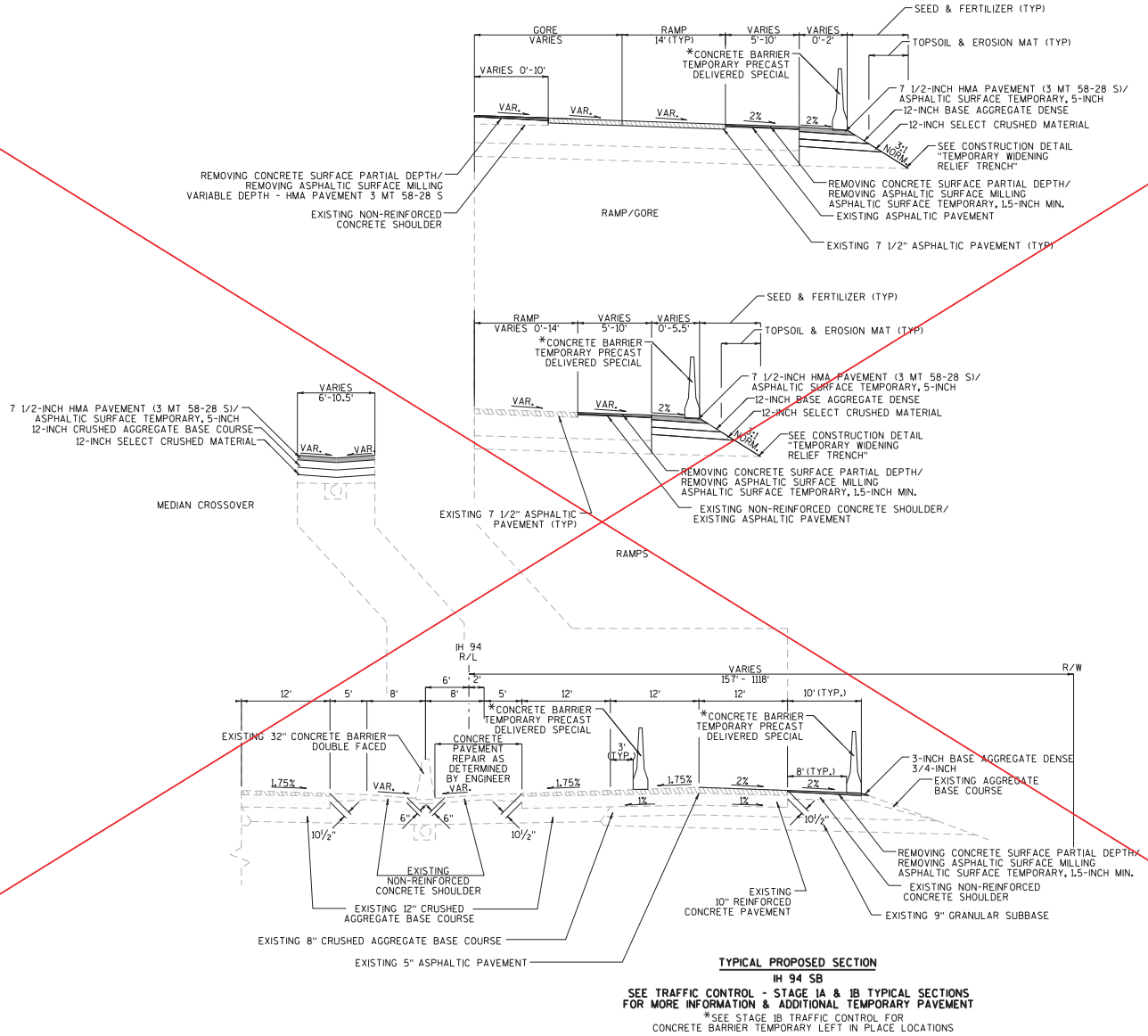

TYPICAL PROPOSED SECTION
IH 94 SB
SEE TRAFFIC CONTROL - STAGE 1A & 1B TYPICAL SECTIONS FOR MORE INFORMATION & ADDITIONAL TEMPORARY PAVEMENT
*SEE STAGE 1B TRAFFIC CONTROL FOR CONCRETE BARRIER TEMPORARY LEFT IN PLACE LOCATIONS

Addendum No. 01
ID 1035-04-71
Deleted Sheet 12
January 29, 2018

PROJECT NO:1035-04-71	HWY:IH 41	COUNTY:RACINE	TYPICAL SECTIONS: MAINLINE	SHEET 12	E

FILE NAME : P:\44xx\4444_DP.I94.RAC\Racine\CADDS\WZ Prep_142-G\CDS\020301_ts.dgn PLOT DATE : 12/12/2017 PLOT BY : hxt PLOT NAME : PLOT SCALE : 1:15

WISDOT/CADDS SHEET 42

2

INSTALL TEMPORARY WIDENING RELIEF TRENCH AT OTHER LOCATIONS AS DIRECTED BY THE ENGINEER

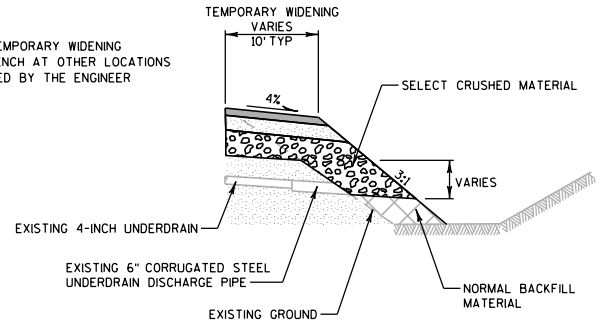

SIDE VIEW

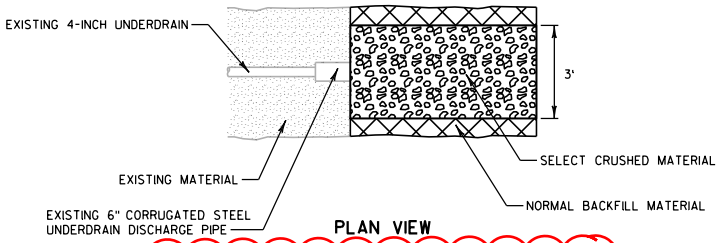

PLAN VIEW

TEMPORARY WIDENING RELIEF TRENCH

672+50 LT	896+05 LT	944+95 LT
677+50 LT	900+05 LT	949+95 LT
680+00 LT	904+25 LT	955+00 LT
728+60 LT	908+60 LT	960+00 LT
732+40 LT	913+10 LT	1068+60 LT
733+60 LT	916+75 LT	1073+60 LT
738+10 LT	932+95 LT	1078+60 LT
	934+95 LT	
	939+95 LT	

HMA PAVEMENT PLACED AFTER REMOVING CONCRETE PARTIAL DEPTH OR REMOVING ASPHALTIC SURFACE MILLING

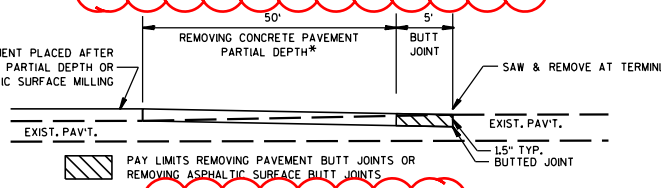

*TRANSITION PARTIAL DEPTH REMOVAL FROM 3/4" AT OUTSIDE EDGE TO 1 1/2" AT OUTSIDE EDGE OVER 50' TO MATCH BUTT JOINT

DETAIL OF BUTTED JOINT

635+56	730+00	1002+41
657+38	764+80	1003+51
658+48	829+00	1024+00
678+00	895+00	1122+00
711+00	923+00	
711+47	924+00	

2

NOTES

1. PAVEMENT REPAIR AND SAWCUT LIMITS TO BE DETERMINED BY THE ENGINEER.
2. IF VOIDS EXIST UNDER AREAS TO BE REPAIRED, AND AT THE DIRECTION OF THE ENGINEER, BACKFILL WITH BASE AGGREGATE DENSE AND/OR BACKFILL CONTROLLED LOW STRENGTH.

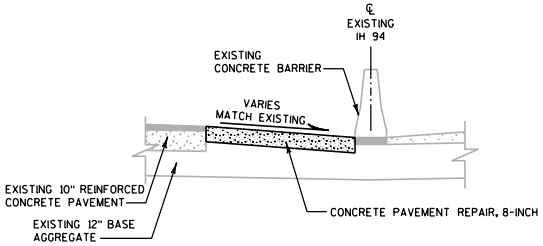

TYPICAL SECTION

(DRAINAGE STRUCTURES NOT SHOWN)

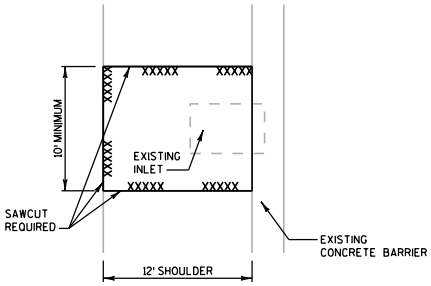

PLAN VIEW

REPAIR AT INLET

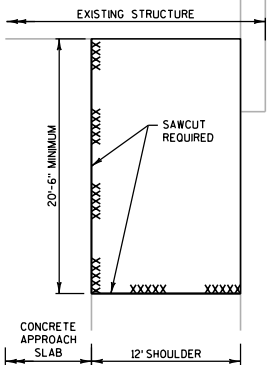

PLAN VIEW

REPAIR AT BRIDGE APPROACH SLAB

MEDIAN SHOULDER REPAIR

Addendum No. 01
ID 1035-04-71
Revised Sheet 18
January 29, 2018

PROJECT NO:1035-04-71	HWY:IH 41	COUNTY:RACINE	CONSTRUCTION DETAILS	SHEET 18	E

FOR INFORMATION ONLY

Addendum No. 01
ID 1035-04-71
Revised Sheet 22
January 29, 2018

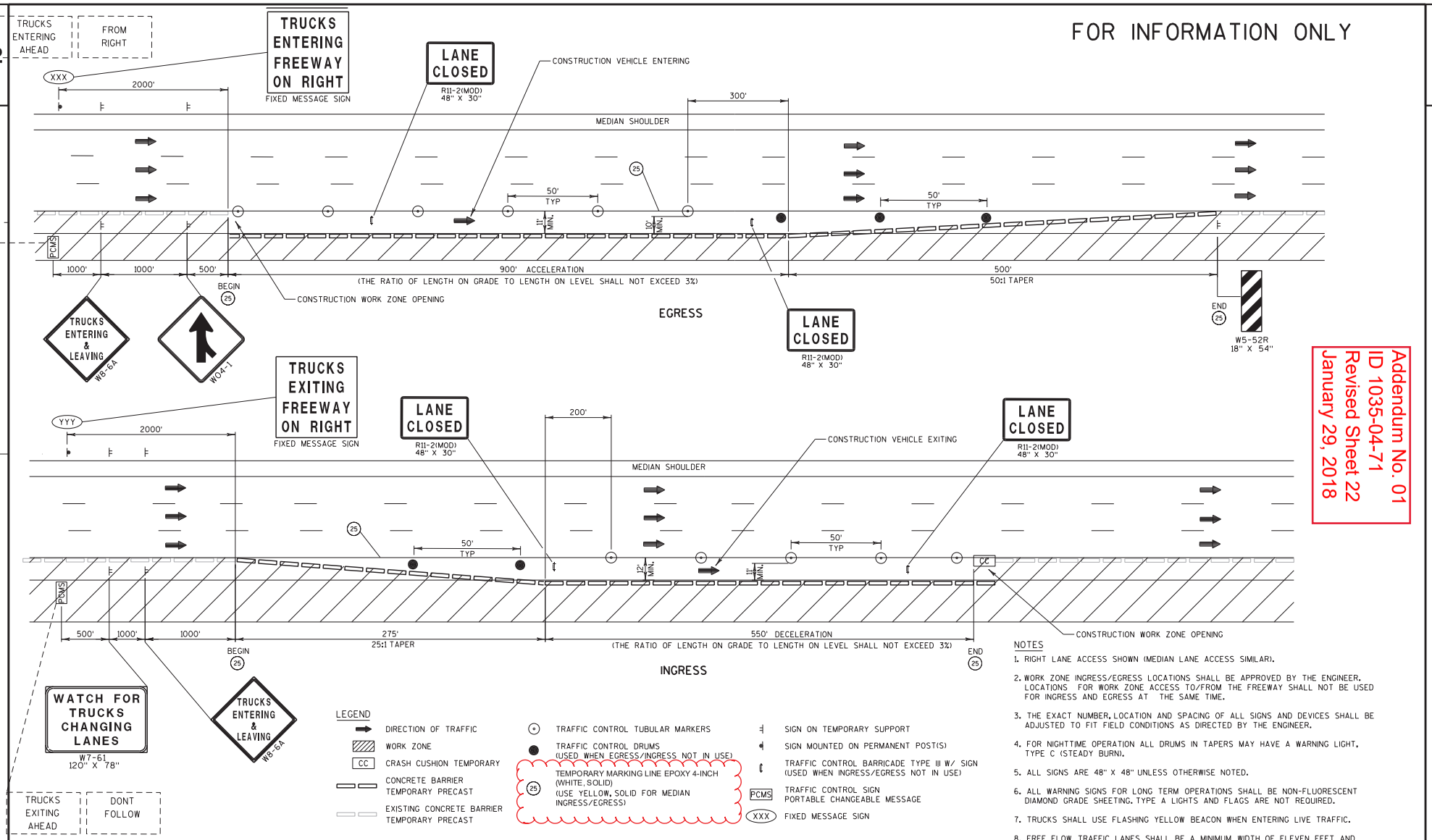

LEGEND

- DIRECTION OF TRAFFIC
- WORK ZONE
- CC CRASH CUSHION TEMPORARY
- CONCRETE BARRIER TEMPORARY PRECAST
- EXISTING CONCRETE BARRIER TEMPORARY PRECAST
- TRAFFIC CONTROL TUBULAR MARKERS
- TRAFFIC CONTROL DRUMS (USED WHEN EGRESS/INGRESS NOT IN USE)
- 25 TEMPORARY MARKING LINE EPOXY 4-INCH (WHITE, SOLID) (USE YELLOW, SOLID FOR MEDIAN INGRESS/EGRESS)
- SIGN ON TEMPORARY SUPPORT
- SIGN MOUNTED ON PERMANENT POST(S)
- TRAFFIC CONTROL BARRICADE TYPE III W/ SIGN (USED WHEN INGRESS/EGRESS NOT IN USE)
- PCMS TRAFFIC CONTROL SIGN PORTABLE CHANGEABLE MESSAGE
- XXX FIXED MESSAGE SIGN

WORK ZONE INGRESS/EGRESS

POSTED SPEEDS 55 MPH OR LESS

NOTES

1. RIGHT LANE ACCESS SHOWN (MEDIAN LANE ACCESS SIMILAR).
2. WORK ZONE INGRESS/EGRESS LOCATIONS SHALL BE APPROVED BY THE ENGINEER. LOCATIONS FOR WORK ZONE ACCESS TO/FROM THE FREEWAY SHALL NOT BE USED FOR INGRESS AND EGRESS AT THE SAME TIME.
3. THE EXACT NUMBER, LOCATION AND SPACING OF ALL SIGNS AND DEVICES SHALL BE ADJUSTED TO FIT FIELD CONDITIONS AS DIRECTED BY THE ENGINEER.
4. FOR NIGHTTIME OPERATION ALL DRUMS IN TAPERS MAY HAVE A WARNING LIGHT, TYPE C (STEADY BURN).
5. ALL SIGNS ARE 48" X 48" UNLESS OTHERWISE NOTED.
6. ALL WARNING SIGNS FOR LONG TERM OPERATIONS SHALL BE NON-FLUORESCENT DIAMOND GRADE SHEETING. TYPE A LIGHTS AND FLAGS ARE NOT REQUIRED.
7. TRUCKS SHALL USE FLASHING YELLOW BEACON WHEN ENTERING LIVE TRAFFIC.
8. FREE FLOW TRAFFIC LANES SHALL BE A MINIMUM WIDTH OF ELEVEN FEET AND ACCOMMODATE A ONE FOOT SHY DISTANCE FROM TRAFFIC CONTROL DEVICES.
9. ITEMS ON THIS SHEET TO BE PAID USING STANDARD BID ITEMS.

PROJECT NO:1035-04-71	HWY:IH 41	COUNTY:RACINE	CONSTRUCTION DETAILS	SHEET 22	E

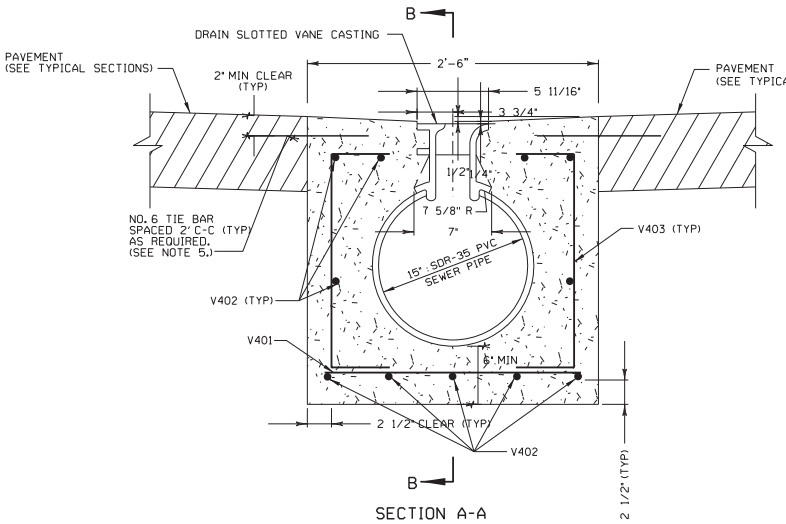

SECTION A-A

NOTES

1. THE FIRST DIGIT OF BAR MARK SIGNIFIES THE BAR SIZE.
2. ALL DIMENSIONS ARE OUT TO OUT OF BAR.
3. APPROXIMATE WEIGHT OF DRAIN SLOTTED VANE CASTING = 87 POUNDS.
4. THE CASTING AND PVC PIPE SHALL BE SECURELY STAKED AND ANCHORED INTO PLACE DURING THE POURING OF THE CONCRETE ENCASEMENT.
5. TIE BARS REQUIRED ADJACENT TO CONCRETE PAVEMENT.

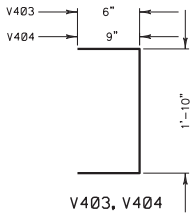

V403, V404

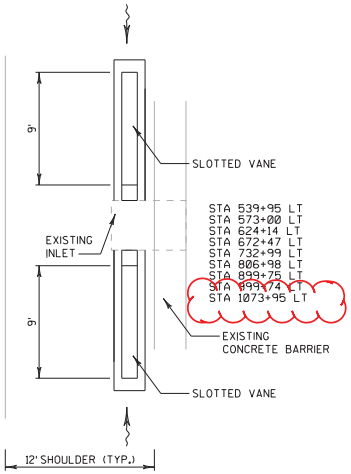

LOW POINTS ALONG MAINLINE

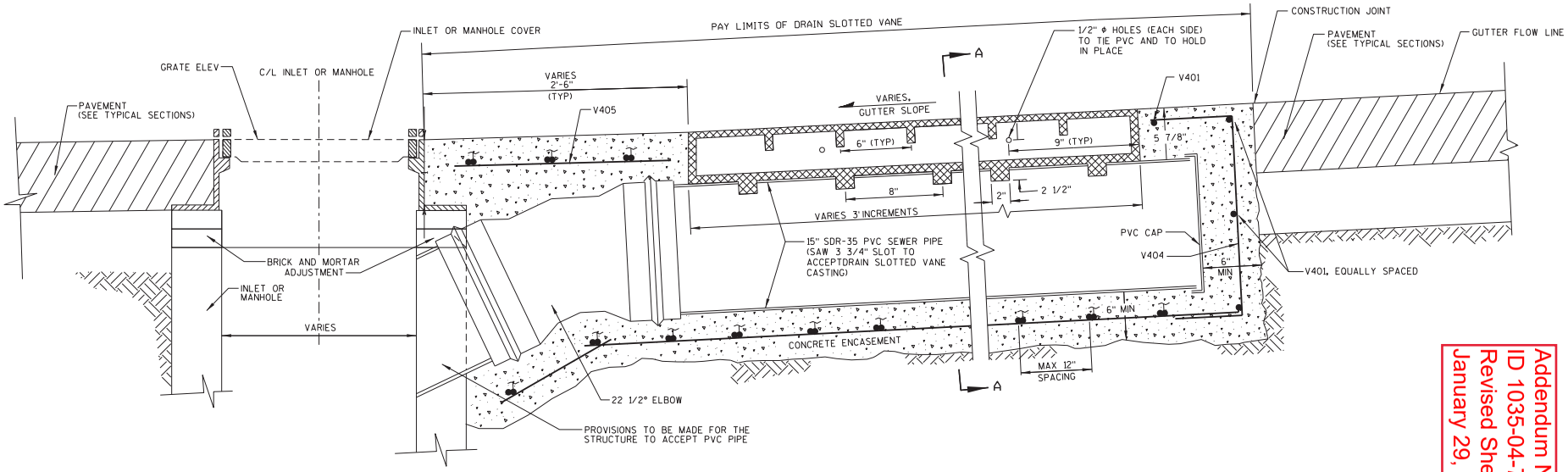

SECTION B-B

DRAIN SLOTTED VANE LONGITUDINAL AND DRAIN SLOTTED VANE LONGITUDINAL TEMPORARY

Addendum No. 01
ID 1035-04-71
Revised Sheet 24
January 29, 2018

PROJECT NO:1035-04-71	HWY:IH 41	COUNTY:RACINE	CONSTRUCTION DETAILS	SHEET 24	E

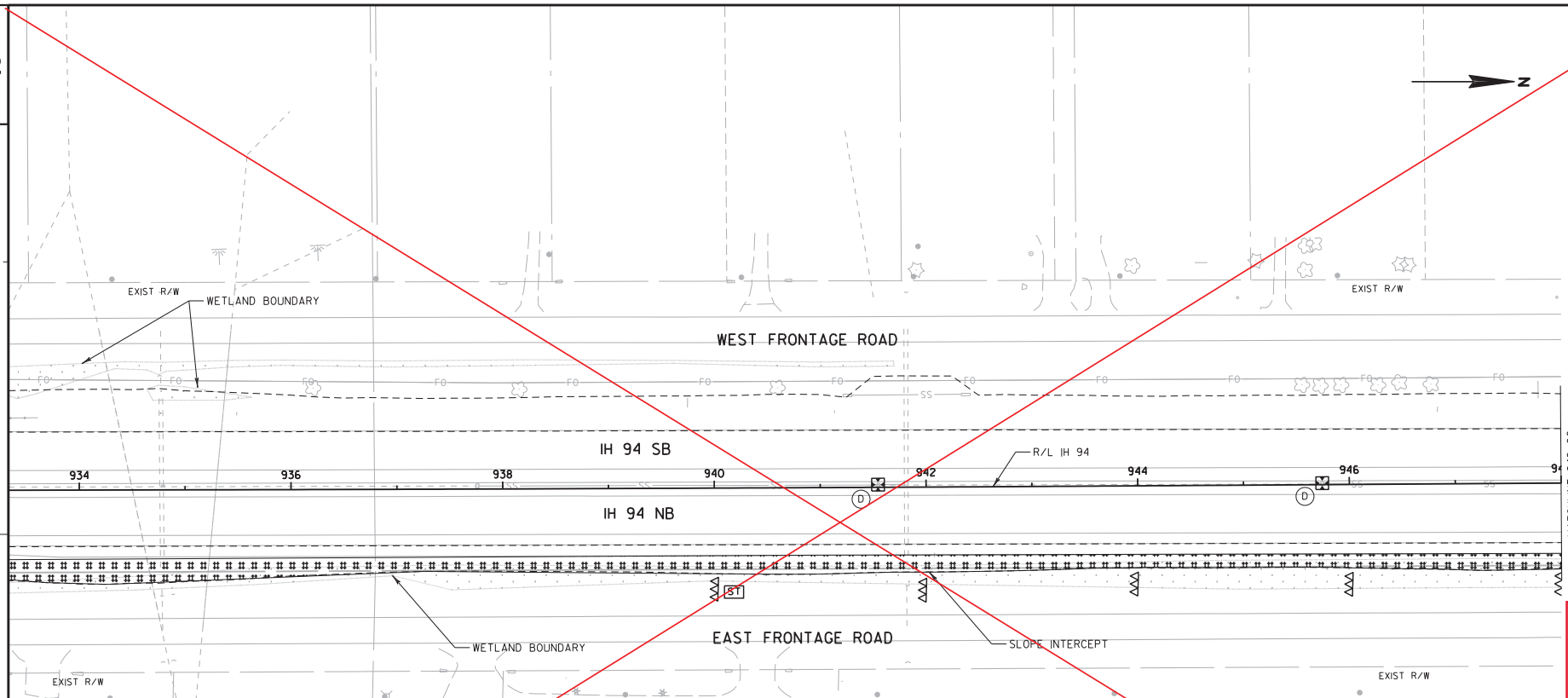

Addendum No. 01
ID 1035-04-71
Deleted Sheet 37
January 29, 2018

NOTES:

CULVERT END TREATMENTS SHALL BE STABILIZED BEFORE FLOW IS ALLOWED THROUGH PIPE.

TACKIFY AND CRIMP MULCH THAT IS DIRECTLY ADJACENT TO THE FREEWAY.

EROSION CONTROL DEVICES SHALL REMAIN IN PLANE AFTER CONSTRUCTION.

EROSION CONTROL LEGEND

######	EROSION MAT CLASS I, TYPE B
	EROSION MAT CLASS I, URBAN, TYPE B
	SLOPE INTERCEPT
	SILT FENCE
HDSF	HEAVY DUTY SILT FENCE
OOO	CULVERT PIPE CHECK
	WORK ZONE
	SURFACE WATER FLOW
ST	SEDIMENT TRAP
A	INLET PROTECTION TYPE A
B	INLET PROTECTION TYPE B
C	INLET PROTECTION TYPE C
D	INLET PROTECTION TYPE D
CONC	CONCRETE SURFACE DRAIN (SEE S.D.D. FOR ACTUAL LAYOUT)
R	ROCK BAGS
ΔΔΔ	TEMPORARY DITCH CHECK
	RIPRAP (MEDIUM UNLESS NOTED)

PROJECT NO:1035-04-71	HWY:IH 41	COUNTY:RACINE	EROSION CONTROL: MAINLINE	SHEET 37	E

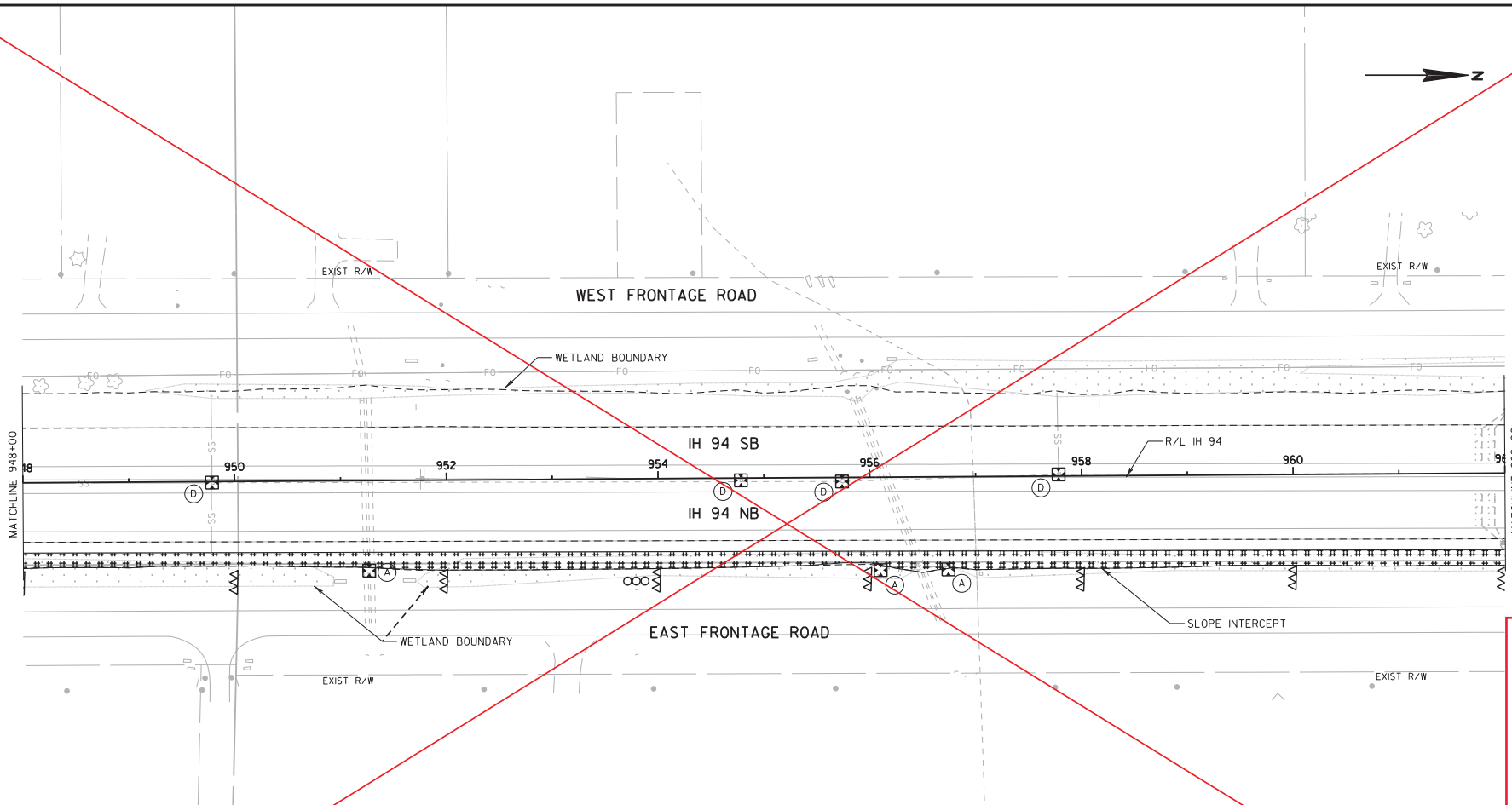

Addendum No. 01
ID 1035-04-71
Deleted Sheet 38
January 29, 2018

NOTES:

CULVERT END TREATMENTS SHALL BE STABILIZED BEFORE FLOW IS ALLOWED THROUGH PIPE.

TACKIFY AND CRIMP MULCH THAT IS DIRECTLY ADJACENT TO THE FREEWAY.

EROSION CONTROL DEVICES SHALL REMAIN IN PLANE AFTER CONSTRUCTION.

EROSION CONTROL LEGEND

- EROSION MAT CLASS I, TYPE B
- EROSION MAT CLASS I, URBAN, TYPE B
- SLOPE INTERCEPT
- SILT FENCE
- HDSF HEAVY DUTY SILT FENCE
- CULVERT PIPE CHECK
- WORK ZONE
- SURFACE WATER FLOW
- ST SEDIMENT TRAP
- A INLET PROTECTION TYPE A
- B INLET PROTECTION TYPE B
- C INLET PROTECTION TYPE C
- D INLET PROTECTION TYPE D
- CONC CONCRETE SURFACE DRAIN (SEE S.D.D. FOR ACTUAL LAYOUT)
- R ROCK BAGS
- TEMPORARY DITCH CHECK
- 90 RIPRAP (MEDIUM UNLESS NOTED)

PROJECT NO:1035-04-71	HWY:IH 41	COUNTY:RACINE	EROSION CONTROL: MAINLINE	SHEET 38	E

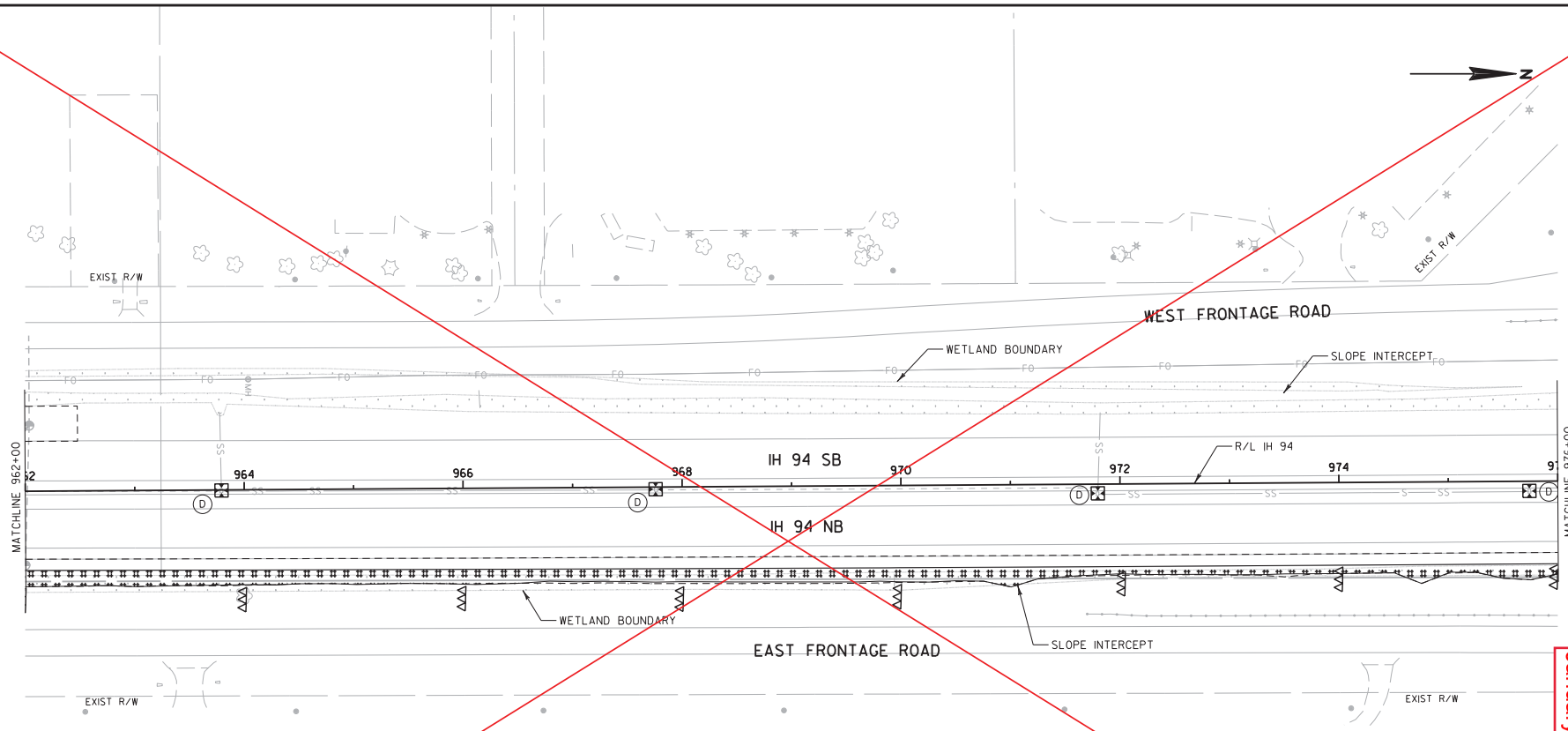

NOTES:

CULVERT END TREATMENTS SHALL BE STABILIZED BEFORE FLOW IS ALLOWED THROUGH PIPE.

TACKIFY AND CRIMP MULCH THAT IS DIRECTLY ADJACENT TO THE FREEWAY.

EROSION CONTROL DEVICES SHALL REMAIN IN PLANE AFTER CONSTRUCTION.

EROSION CONTROL LEGEND

- EROSION MAT CLASS I, TYPE B
- EROSION MAT CLASS I, URBAN, TYPE B
- SLOPE INTERCEPT
- SILT FENCE
- HDSF — HEAVY DUTY SILT FENCE
- CULVERT PIPE CHECK
- WORK ZONE
- SURFACE WATER FLOW
- ST — SEDIMENT TRAP
- A — INLET PROTECTION TYPE A
- B — INLET PROTECTION TYPE B
- C — INLET PROTECTION TYPE C
- D — INLET PROTECTION TYPE D
- CONC — CONCRETE SURFACE DRAIN (SEE S.D.D. FOR ACTUAL LAYOUT)
- R — ROCK BAGS
- TEMPORARY DITCH CHECK
- RIPRAP (MEDIUM UNLESS NOTED)

Addendum No. 01
ID 1035-04-71
Deleted Sheet 39
January 29, 2018

PROJECT NO:1035-04-71	HWY:IH 41	COUNTY:RACINE	EROSION CONTROL: MAINLINE	SHEET 39	E

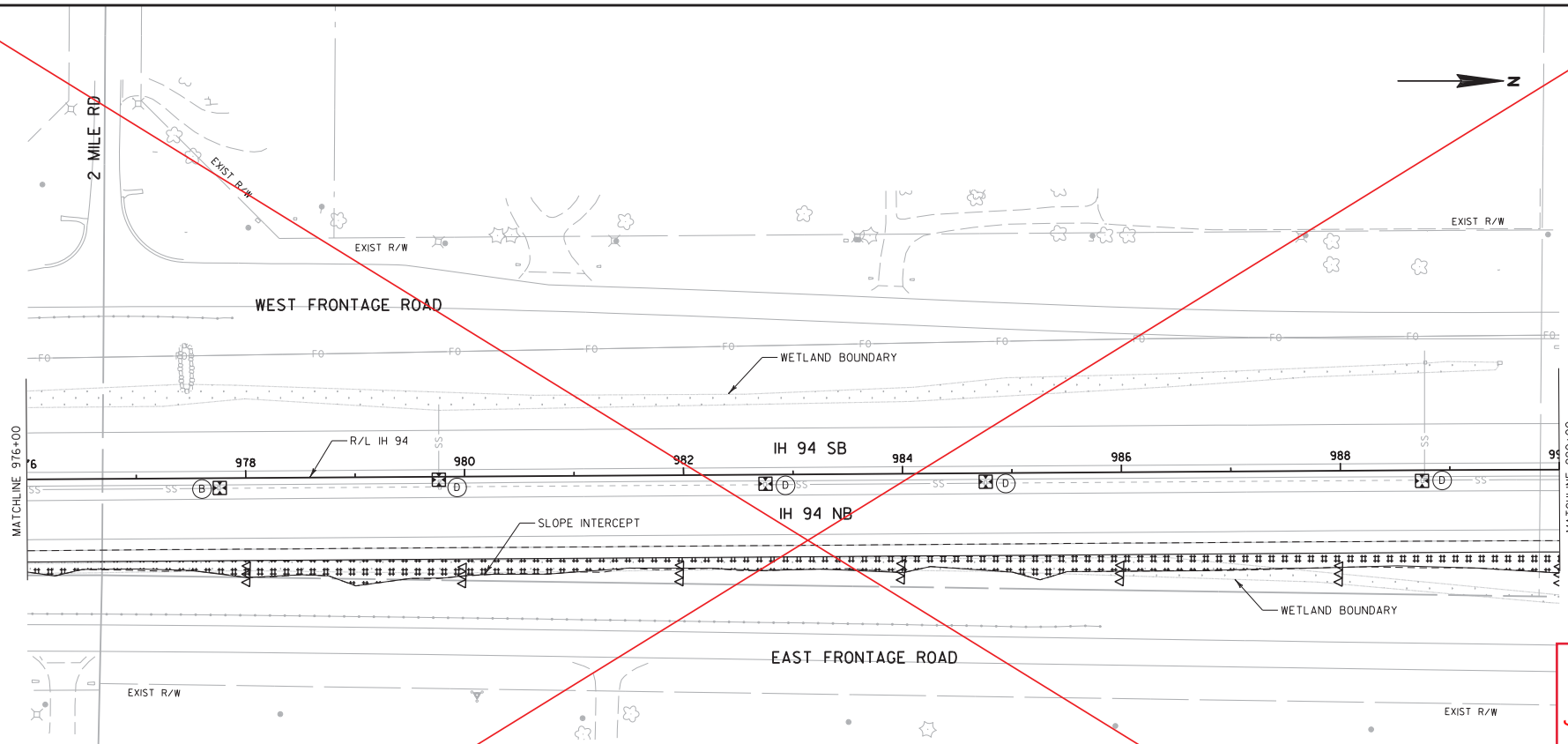

Addendum No. 01
ID 1035-04-71
Deleted Sheet 40
January 29, 2018

NOTES:

CULVERT END TREATMENTS SHALL BE STABILIZED BEFORE FLOW IS ALLOWED THROUGH PIPE.

TACKIFY AND CRIMP MULCH THAT IS DIRECTLY ADJACENT TO THE FREEWAY.

EROSION CONTROL DEVICES SHALL REMAIN IN PLANE AFTER CONSTRUCTION.

EROSION CONTROL LEGEND

- EROSION MAT CLASS I, TYPE B
- EROSION MAT CLASS I, URBAN, TYPE B
- SLOPE INTERCEPT
- SILT FENCE
- HDSF — HEAVY DUTY SILT FENCE
- CULVERT PIPE CHECK
- WORK ZONE
- SURFACE WATER FLOW
- ST — SEDIMENT TRAP
- A — INLET PROTECTION TYPE A
- B — INLET PROTECTION TYPE B
- C — INLET PROTECTION TYPE C
- D — INLET PROTECTION TYPE D
- CONC — CONCRETE SURFACE DRAIN (SEE S.D.D. FOR ACTUAL LAYOUT)
- R — ROCK BAGS
- TEMPORARY DITCH CHECK
- RIPRAP (MEDIUM UNLESS NOTED)

PROJECT NO:1035-04-71	HWY:IH 41	COUNTY:RACINE	EROSION CONTROL: MAINLINE	SHEET 40	E

FILE NAME : P:\44xx\4444_DP.I94.RAC\Racine\CADDS\WZ Prep_142-G\CDS\022012_EC_16MN.dgn PLOT DATE : 12/12/2017 PLOT BY : hxt PLOT NAME : PLOT SCALE : 1:100

Addendum No. 01
ID 1035-04-71
Deleted Sheet 41
January 29, 2018

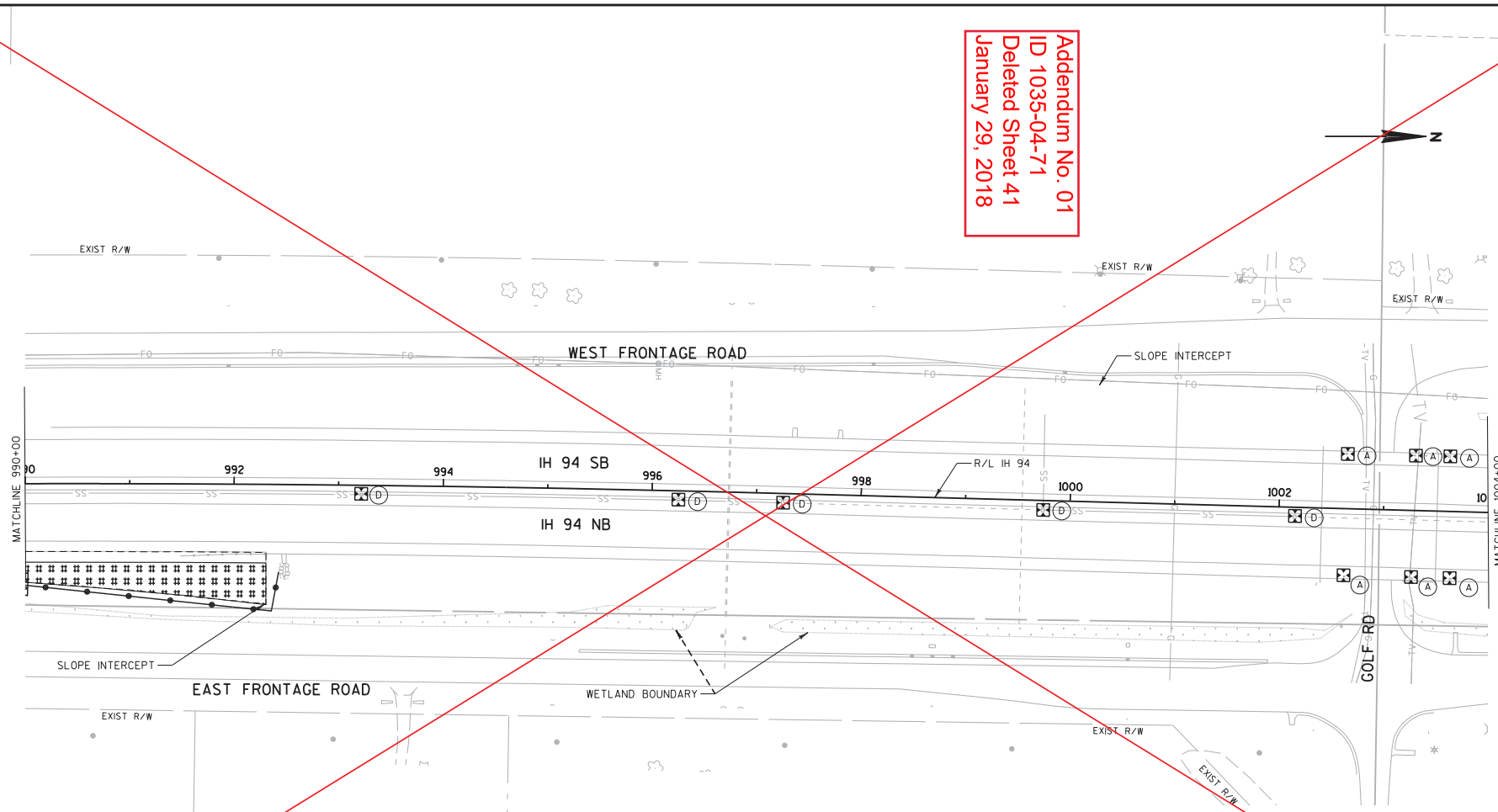

NOTES:

CULVERT END TREATMENTS SHALL BE STABILIZED BEFORE FLOW IS ALLOWED THROUGH PIPE.

TACKIFY AND CRIMP MULCH THAT IS DIRECTLY ADJACENT TO THE FREEWAY.

EROSION CONTROL DEVICES SHALL REMAIN IN PLANE AFTER CONSTRUCTION.

EROSION CONTROL LEGEND

- EROSION MAT CLASS I, TYPE B
- EROSION MAT CLASS I, URBAN, TYPE B
- SLOPE INTERCEPT
- SILT FENCE
- HDSF HEAVY DUTY SILT FENCE
- CULVERT PIPE CHECK
- WORK ZONE
- SURFACE WATER FLOW
- ST SEDIMENT TRAP
- A INLET PROTECTION TYPE A
- B INLET PROTECTION TYPE B
- C INLET PROTECTION TYPE C
- D INLET PROTECTION TYPE D
- CONC CONCRETE SURFACE DRAIN (SEE S.D.D. FOR ACTUAL LAYOUT)
- R ROCK BAGS
- TEMPORARY DITCH CHECK
- RIPRAP (MEDIUM UNLESS NOTED)

PROJECT NO:1035-04-71	HWY:IH 41	COUNTY:RACINE	EROSION CONTROL: MAINLINE	SHEET 41	E

FILE NAME : P:\44xx\4444_DP.I94.RAC\Racine\CADDS\WZ Prep_142-G\CDS\022013_EC_16MN.dgn PLOT DATE : 12/12/2017 PLOT BY : hxt PLOT NAME : PLOT SCALE : 1:100

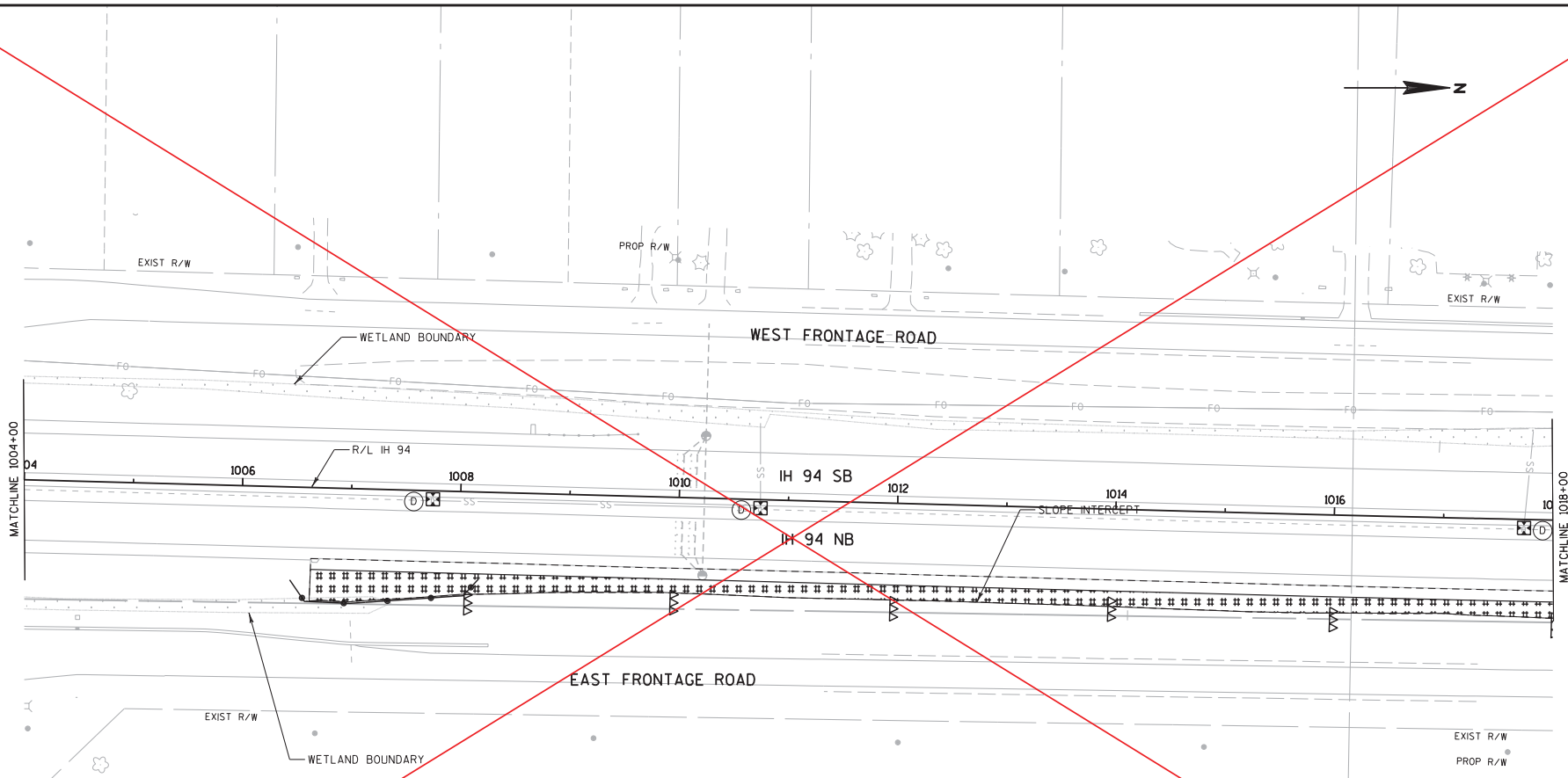

Addendum No. 01
ID 1035-04-71
Deleted Sheet 42
January 29, 2018

NOTES:

CULVERT END TREATMENTS SHALL BE STABILIZED BEFORE FLOW IS ALLOWED THROUGH PIPE.

TACKIFY AND CRIMP MULCH THAT IS DIRECTLY ADJACENT TO THE FREEWAY.

EROSION CONTROL DEVICES SHALL REMAIN IN PLANE AFTER CONSTRUCTION.

EROSION CONTROL LEGEND

- EROSION MAT CLASS I, TYPE B
- EROSION MAT CLASS I, URBAN, TYPE B
- SLOPE INTERCEPT
- SILT FENCE
- HDSF HEAVY DUTY SILT FENCE
- CULVERT PIPE CHECK
- WORK ZONE
- SURFACE WATER FLOW
- ST SEDIMENT TRAP
- A INLET PROTECTION TYPE A
- B INLET PROTECTION TYPE B
- C INLET PROTECTION TYPE C
- D INLET PROTECTION TYPE D
- CONC CONCRETE SURFACE DRAIN (SEE S.D.D. FOR ACTUAL LAYOUT)
- R ROCK BAGS
- TEMPORARY DITCH CHECK
- RIPRAP (MEDIUM UNLESS NOTED)

PROJECT NO:1035-04-71	HWY:IH 41	COUNTY:RACINE	EROSION CONTROL: MAINLINE	SHEET 42	E

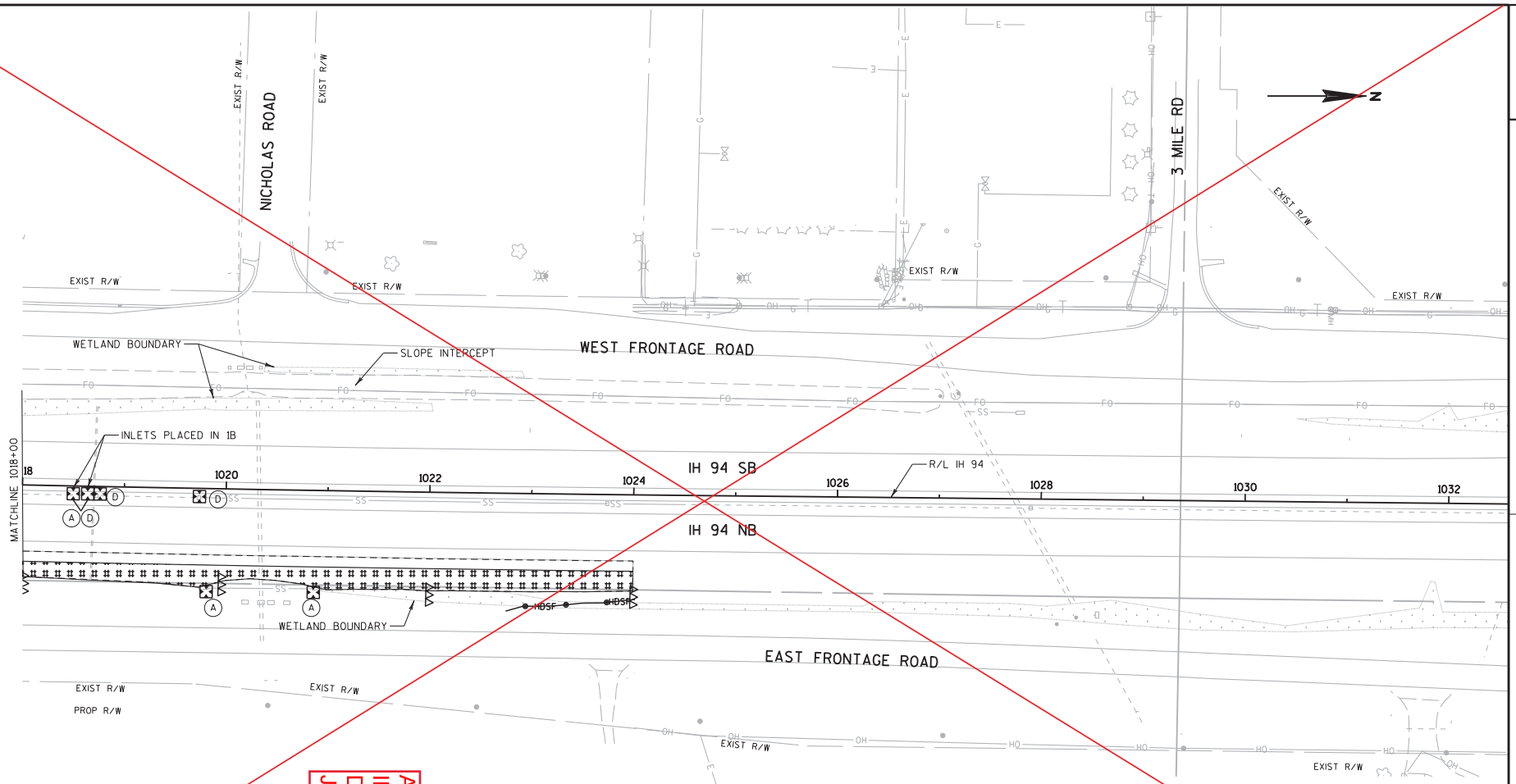

Addendum No. 01
ID 1035-04-71
Deleted Sheet 43
January 29, 2018

NOTES:

CULVERT END TREATMENTS SHALL BE STABILIZED BEFORE FLOW IS ALLOWED THROUGH PIPE.

TACKIFY AND CRIMP MULCH THAT IS DIRECTLY ADJACENT TO THE FREEWAY.

EROSION CONTROL DEVICES SHALL REMAIN IN PLANE AFTER CONSTRUCTION.

EROSION CONTROL LEGEND

######	EROSION MAT CLASS I, TYPE B
	EROSION MAT CLASS I, URBAN, TYPE B
	SLOPE INTERCEPT
	SILT FENCE
HDSF	HEAVY DUTY SILT FENCE
OOO	CULVERT PIPE CHECK
	WORK ZONE
	SURFACE WATER FLOW
ST	SEDIMENT TRAP
A	INLET PROTECTION TYPE A
B	INLET PROTECTION TYPE B
C	INLET PROTECTION TYPE C
D	INLET PROTECTION TYPE D
CONC	CONCRETE SURFACE DRAIN (SEE S.D.D. FOR ACTUAL LAYOUT)
R	ROCK BAGS
	TEMPORARY DITCH CHECK
	RIPRAP (MEDIUM UNLESS NOTED)

PROJECT NO:1035-04-71	HWY:IH 41	COUNTY:RACINE	EROSION CONTROL: MAINLINE	SHEET 43	E

FILE NAME : P:\44xx\4444_DP.I94.RAC\Racine\CADDS\WZ Prep_142-G\CDS\022015_EC_16MN.dgn PLOT DATE : 12/12/2017 PLOT BY : hxt PLOT NAME : PLOT SCALE : 1:100

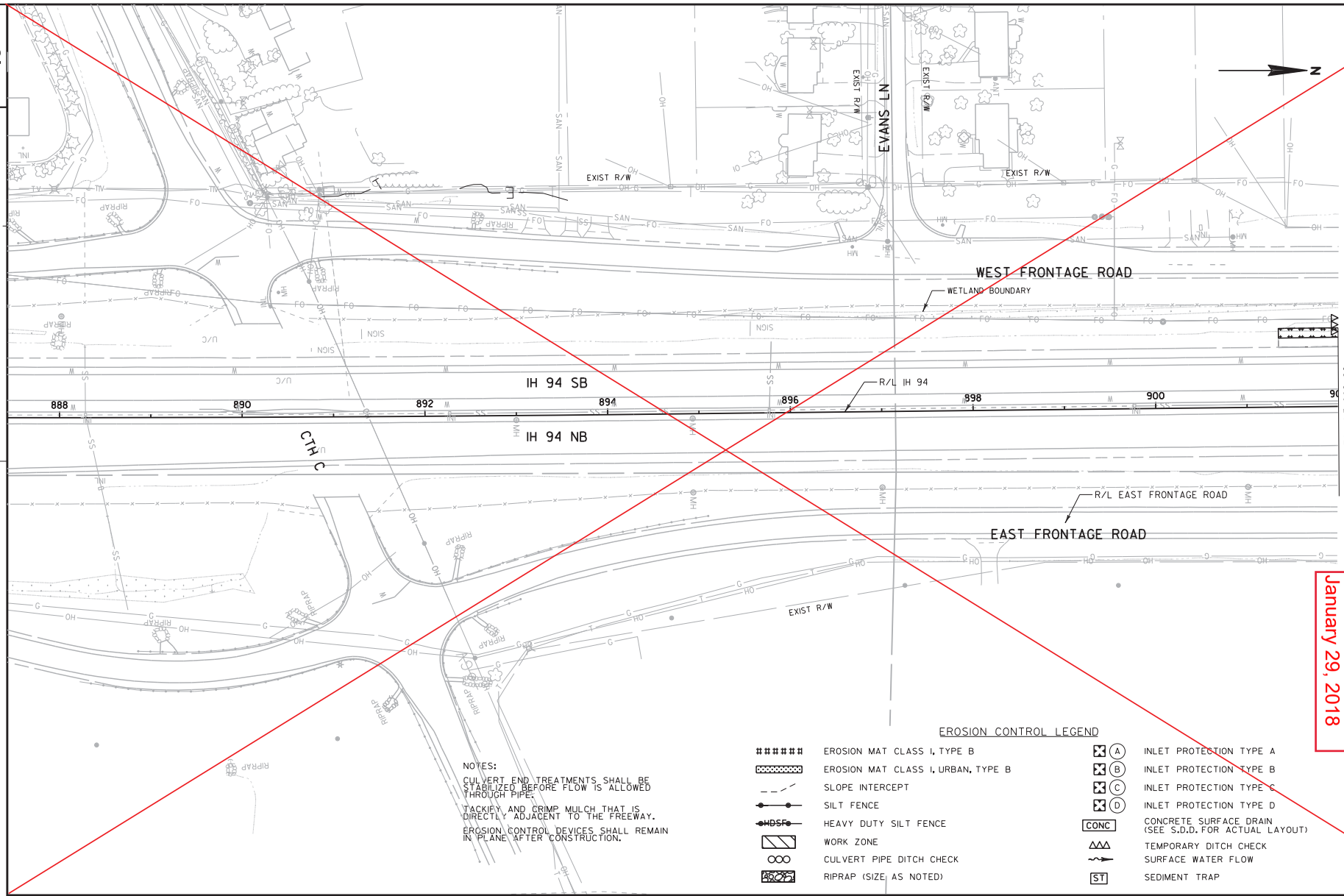

Addendum No. 01
ID 1035-04-71
Deleted Sheet 44
January 29, 2018

NOTES:

CULVERT END TREATMENTS SHALL BE STABILIZED BEFORE FLOW IS ALLOWED THROUGH PIPE.

TACKIFY AND CRIMP MULCH THAT IS DIRECTLY ADJACENT TO THE FREEWAY.

EROSION CONTROL DEVICES SHALL REMAIN IN PLANE AFTER CONSTRUCTION.

EROSION CONTROL LEGEND

######	EROSION MAT CLASS I, TYPE B	(A)	INLET PROTECTION TYPE A
	EROSION MAT CLASS I, URBAN, TYPE B	(B)	INLET PROTECTION TYPE B
- - -	SLOPE INTERCEPT	(C)	INLET PROTECTION TYPE C
—●—●—	SILT FENCE	(D)	INLET PROTECTION TYPE D
—HDSF—	HEAVY DUTY SILT FENCE	CONC	CONCRETE SURFACE DRAIN (SEE S.D.D. FOR ACTUAL LAYOUT)
	WORK ZONE		TEMPORARY DITCH CHECK
	CULVERT PIPE DITCH CHECK		SURFACE WATER FLOW
	RIPRAP (SIZE AS NOTED)	ST	SEDIMENT TRAP

PROJECT NO:1035-04-71	HWY:IH 41	COUNTY:RACINE	EROSION CONTROL: MAINLINE	SHEET 44	E

FILE NAME : P:\44xx\4444_DP.I94.RAC\Racine\CADDS\WZ Prep_142-G\CDS\022003_EC_16MS.dgn PLOT DATE : 12/12/2017 PLOT BY : hxt PLOT NAME : PLOT SCALE : 1:100

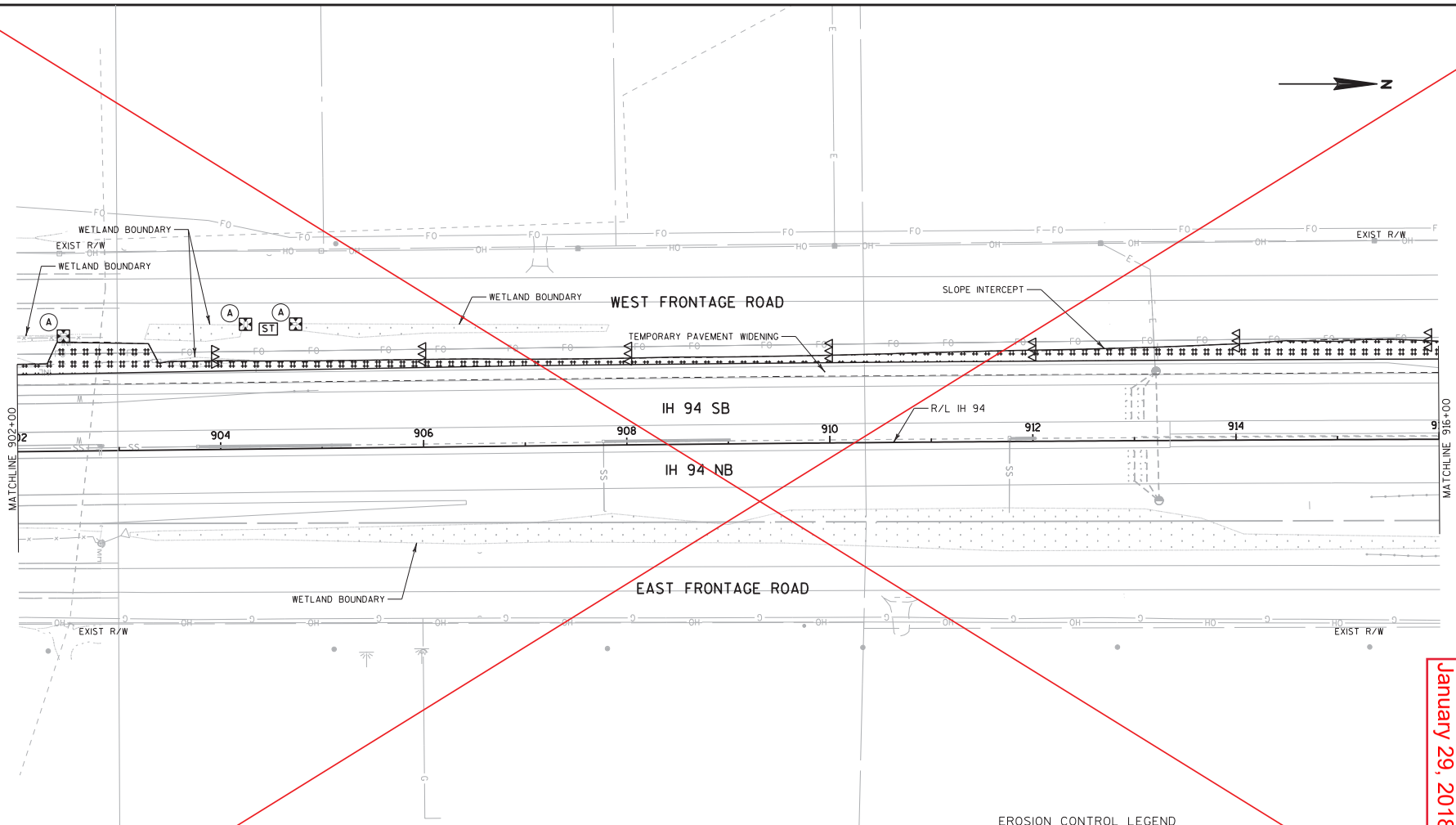

Addendum No. 01
ID 1035-04-71
Deleted Sheet 45
January 29, 2018

NOTES:

CULVERT END TREATMENTS SHALL BE STABILIZED BEFORE FLOW IS ALLOWED THROUGH PIPE.

TACKIFY AND CRIMP MULCH THAT IS DIRECTLY ADJACENT TO THE FREEWAY.

EROSION CONTROL DEVICES SHALL REMAIN IN PLANE AFTER CONSTRUCTION.

EROSION CONTROL LEGEND

######	EROSION MAT CLASS I, TYPE B	A	INLET PROTECTION TYPE A
	EROSION MAT CLASS I, URBAN, TYPE B	B	INLET PROTECTION TYPE B
- - -	SLOPE INTERCEPT	C	INLET PROTECTION TYPE C
	SILT FENCE	D	INLET PROTECTION TYPE D
HDSF	HEAVY DUTY SILT FENCE	CONC	CONCRETE SURFACE DRAIN (SEE S.D.D. FOR ACTUAL LAYOUT)
	WORK ZONE		TEMPORARY DITCH CHECK
	CULVERT PIPE DITCH CHECK		SURFACE WATER FLOW
	RIPRAP (SIZE AS NOTED)	ST	SEDIMENT TRAP

PROJECT NO: 1035-04-71	HWY: IH 41	COUNTY: RACINE	EROSION CONTROL: MAINLINE	SHEET 45	E

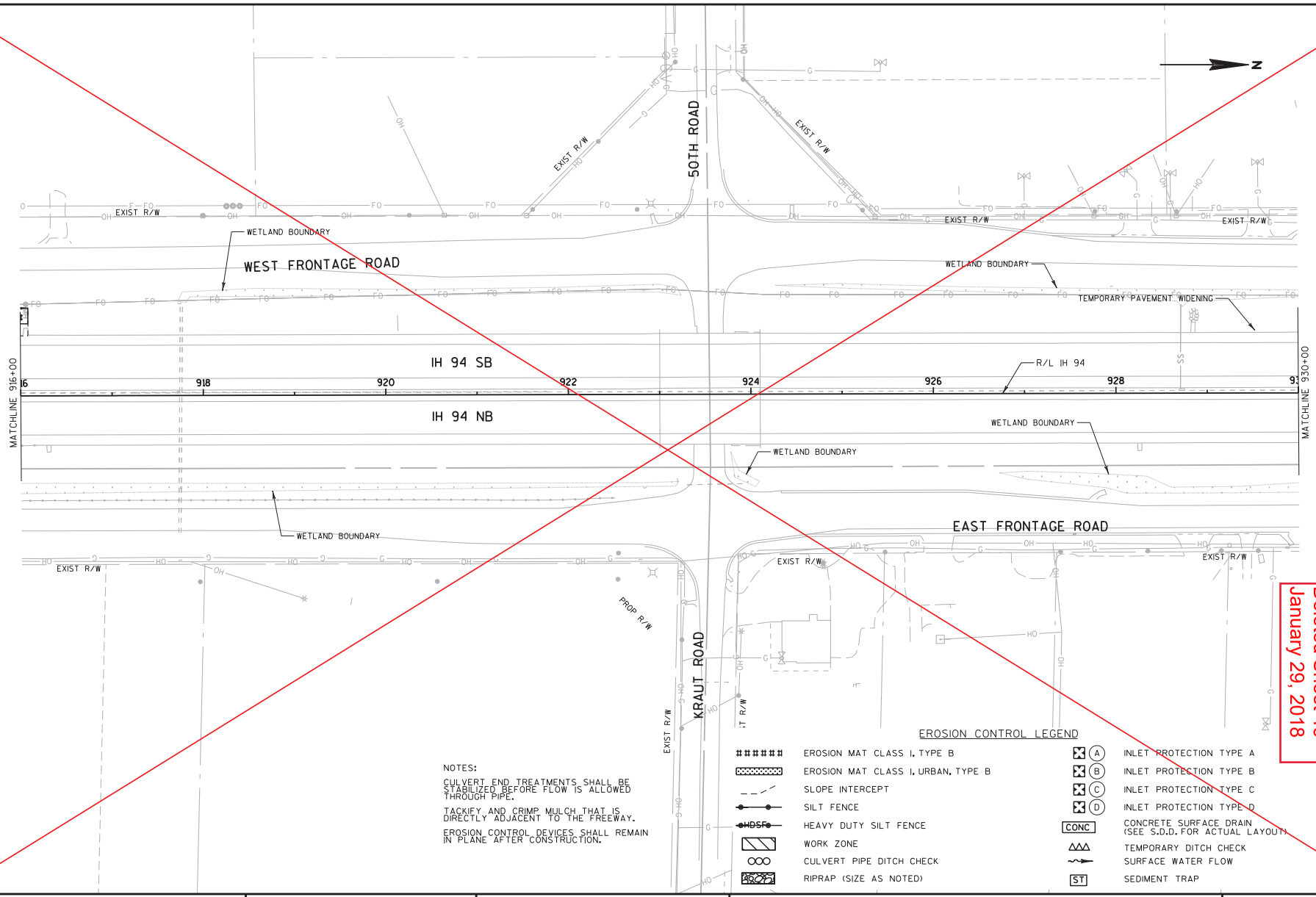

Addendum No. 01
ID 1035-04-71
Deleted Sheet 46
January 29, 2018

NOTES:

CULVERT END TREATMENTS SHALL BE STABILIZED BEFORE FLOW IS ALLOWED THROUGH PIPE.

TACKIFY AND CRIMP MULCH THAT IS DIRECTLY ADJACENT TO THE FREEWAY.

EROSION CONTROL DEVICES SHALL REMAIN IN PLANE AFTER CONSTRUCTION.

EROSION CONTROL LEGEND

######	EROSION MAT CLASS I, TYPE B	(A)	INLET PROTECTION TYPE A
	EROSION MAT CLASS I, URBAN, TYPE B	(B)	INLET PROTECTION TYPE B
	SLOPE INTERCEPT	(C)	INLET PROTECTION TYPE C
	SILT FENCE	(D)	INLET PROTECTION TYPE D
HDSF	HEAVY DUTY SILT FENCE	CONC	CONCRETE SURFACE DRAIN (SEE S.D.D. FOR ACTUAL LAYOUT)
	WORK ZONE		TEMPORARY DITCH CHECK
	CULVERT PIPE DITCH CHECK		SURFACE WATER FLOW
	RIPRAP (SIZE AS NOTED)	ST	SEDIMENT TRAP

PROJECT NO:1035-04-71	HWY:IH 41	COUNTY:RACINE	EROSION CONTROL:MAINLINE	SHEET 46	E

2

Addendum No. 01
ID 1035-04-71
Revised Sheet 50
January 29, 2018

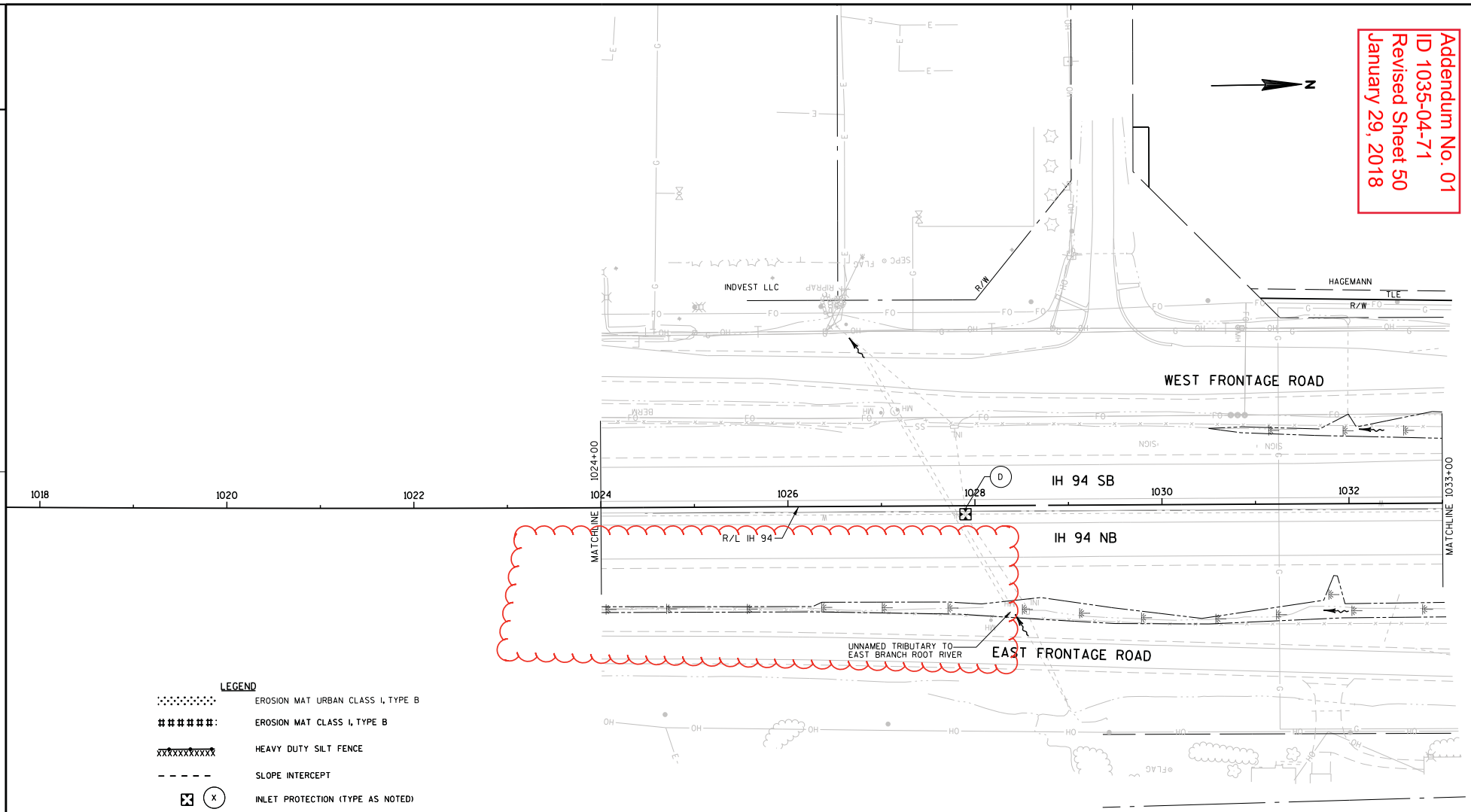

LEGEND

- EROSION MAT URBAN CLASS I, TYPE B
- EROSION MAT CLASS I, TYPE B
- HEAVY DUTY SILT FENCE
- SLOPE INTERCEPT
- (X) INLET PROTECTION (TYPE AS NOTED)
- CULVERT PIPE CHECKS (AT INLET ENDS ONLY)
- SURFACE WATER FLOW
- WETLAND BOUNDARY

PROJECT NO: 1035-04-71	HWY: IH 41	COUNTY: RACINE	EROSION CONTROL	SCALE, FEET 0	SHEET 50	E

FILE NAME : F:\BM1-1644D CTH K\10301172_M\Roads\cds\022001_ec.dgn PLOT DATE : 03-JAN-2018 13:31 PLOT BY : hgasik PLOT NAME : 022001_ec PLOT SCALE : 100:1

WISDOT/CADDS SHEET 42

2

LEGEND

- EROSION MAT URBAN CLASS I, TYPE B
- EROSION MAT CLASS I, TYPE B
- HEAVY DUTY SILT FENCE
- SLOPE INTERCEPT
- (X) INLET PROTECTION (TYPE AS NOTED)
- CULVERT PIPE CHECKS (AT INLET ENDS ONLY)
- SURFACE WATER FLOW
- WETLAND BOUNDARY

HAGEMANN

TLE

R/W

BM

WEST FRONTAGE ROAD

RAMP SW

IH 94 SB

IH 94 NB

RAMP SE

EAST FRONTAGE ROAD

R/L IH 94

MATCHLINE 1033+00

MATCHLINE 1048+00

1034 1036 1038 1040 1042 1044 1046

JAVCO REALTY LLP

MILES TRUST

FUNK

BEHRENS

PATRICIA M. MICHEL

N

Addendum No. 01
ID 1035-04-71
Revised Sheet 51
January 29, 2018

PROJECT NO: 1035-04-71	HWY: IH 41	COUNTY: RACINE	EROSION CONTROL	SCALE, FEET	SHEET 51	E

FILE NAME : F:\BM1-1644D CTH K\10301172_M\Roads\cds\022002_ec.dgn PLOT DATE : 03-JAN-2018 12:41 PLOT BY : hgasik PLOT NAME : 022002_ec PLOT SCALE : 100:1

WISDOT/CADDS SHEET 42

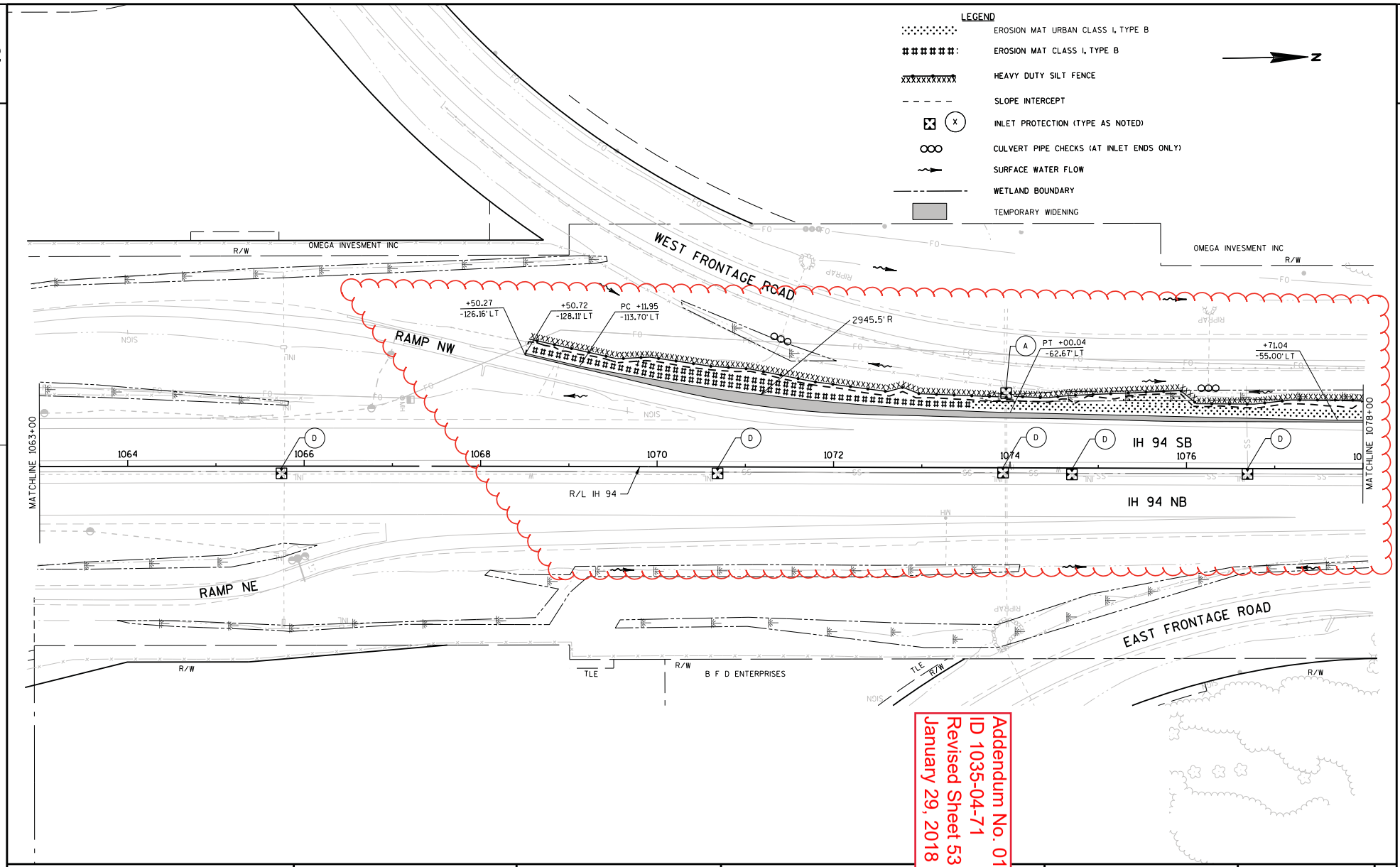

Addendum No. 01
ID 1035-04-71
Revised Sheet 53
January 29, 2018

PROJECT NO: 1035-04-71	HWY: IH 41	COUNTY: RACINE	EROSION CONTROL	SCALE, FEET	SHEET 53	E

FILE NAME : F:\BM1-1644D CTH K\10301172_M\Roads\cds\022004_ec.dgn PLOT DATE : 03-JAN-2018 12:41 PLOT BY : hgasik PLOT NAME : 022004_ec PLOT SCALE : 100:1

WISDOT/CADDS SHEET 42

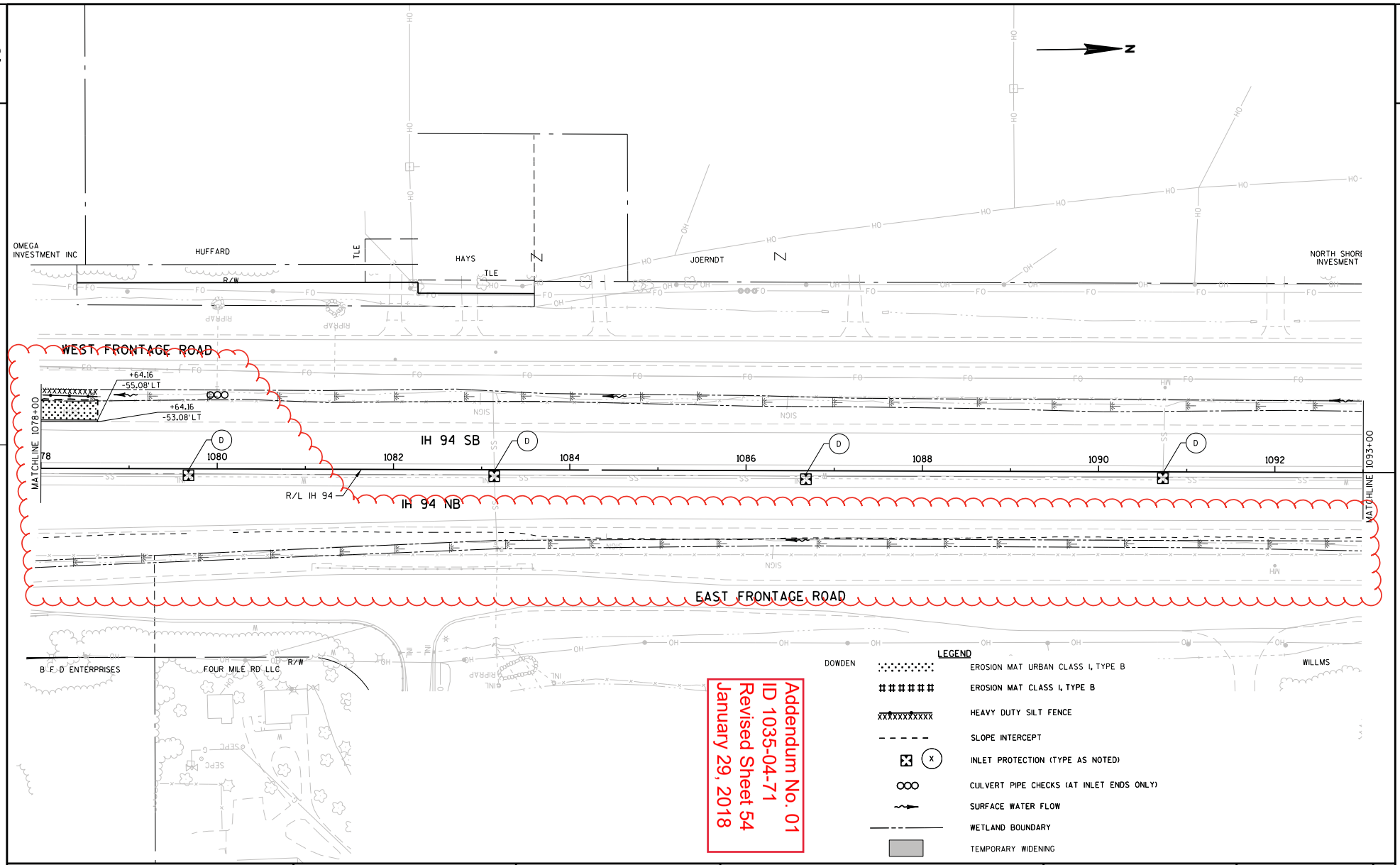

Addendum No. 01
ID 1035-04-71
Revised Sheet 54
January 29, 2018

PROJECT NO: 1035-04-71	HWY: IH 41	COUNTY: RACINE	EROSION CONTROL	SCALE, FEET 0	SHEET 54	E

FILE NAME : F:\BM1-1644D CTH K\10301172_M\Roads\cds\022005_ec.dgn PLOT DATE : 03-JAN-2018 12:47 PLOT BY : hgasik PLOT NAME : 022005_ec PLOT SCALE : 100:1 WISDOT/CADDS SHEET 42

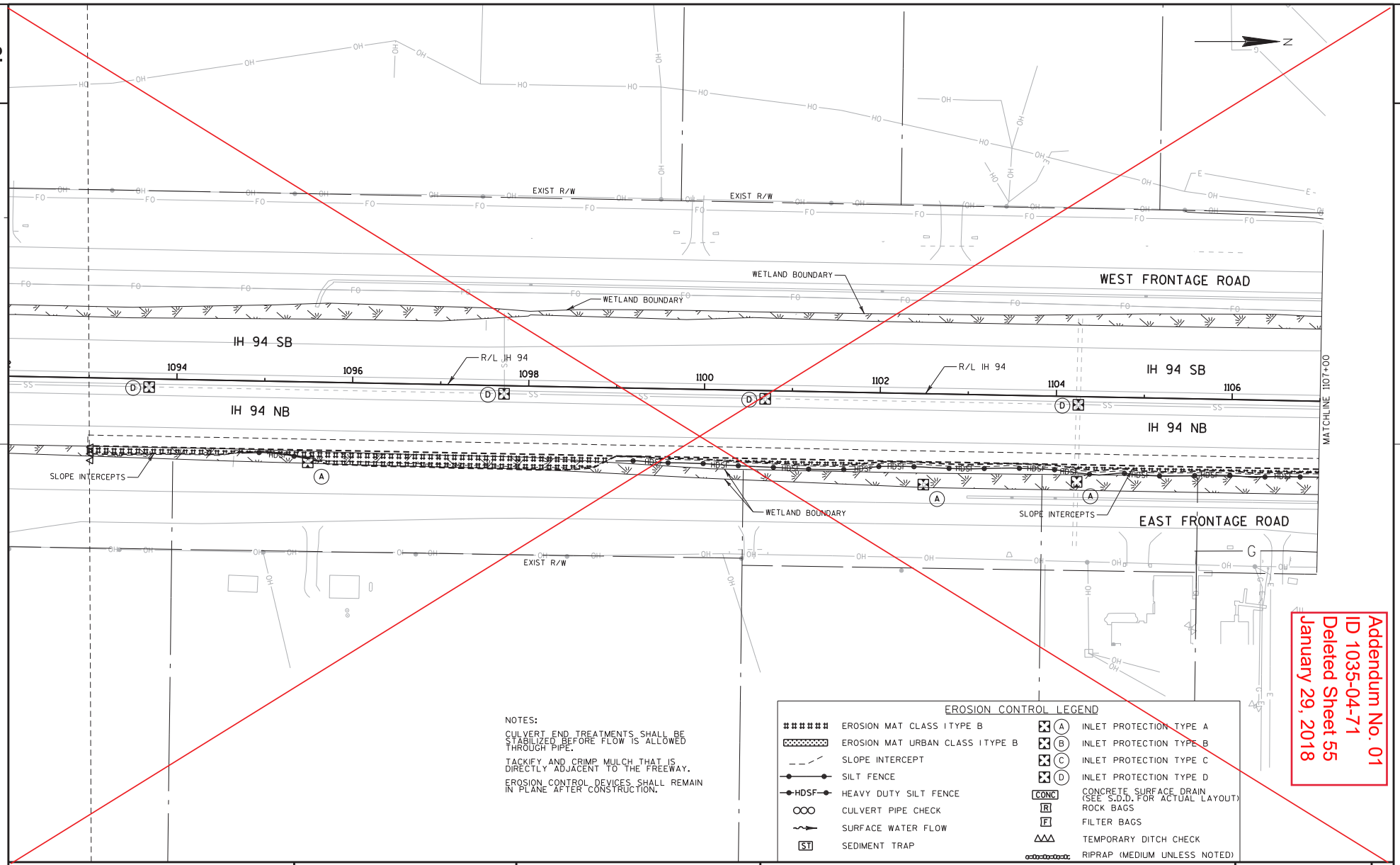

NOTES:

CULVERT END TREATMENTS SHALL BE STABILIZED BEFORE FLOW IS ALLOWED THROUGH PIPE.

TACKIFY AND CRIMP MULCH THAT IS DIRECTLY ADJACENT TO THE FREEWAY.

EROSION CONTROL DEVICES SHALL REMAIN IN PLANE AFTER CONSTRUCTION.

EROSION CONTROL LEGEND

######	EROSION MAT CLASS I TYPE B	(A)	INLET PROTECTION TYPE A
	EROSION MAT URBAN CLASS I TYPE B	(B)	INLET PROTECTION TYPE B
	SLOPE INTERCEPT	(C)	INLET PROTECTION TYPE C
	SILT FENCE	(D)	INLET PROTECTION TYPE D
HDSF	HEAVY DUTY SILT FENCE	CONC	CONCRETE SURFACE DRAIN (SEE S.D.D. FOR ACTUAL LAYOUT)
	CULVERT PIPE CHECK	R	ROCK BAGS
	SURFACE WATER FLOW	F	FILTER BAGS
ST	SEDIMENT TRAP		TEMPORARY DITCH CHECK
			RIPRAP (MEDIUM UNLESS NOTED)

Addendum No. 01
ID 1035-04-71
Deleted Sheet 55
January 29, 2018

PROJECT NO:1035-04-71	HWY:IH 41	COUNTY:RACINE	EROSION CONTROL: MAINLINE	55

FILE NAME : P:\44xx\4444_DP.I94.RAC\Racine\CADDS\WZ Prep_142-G\CDS\022016_EC_18.dgn PLOT DATE : 12/12/2017 PLOT BY : hxt PLOT NAME : PLOT SCALE : 1:100

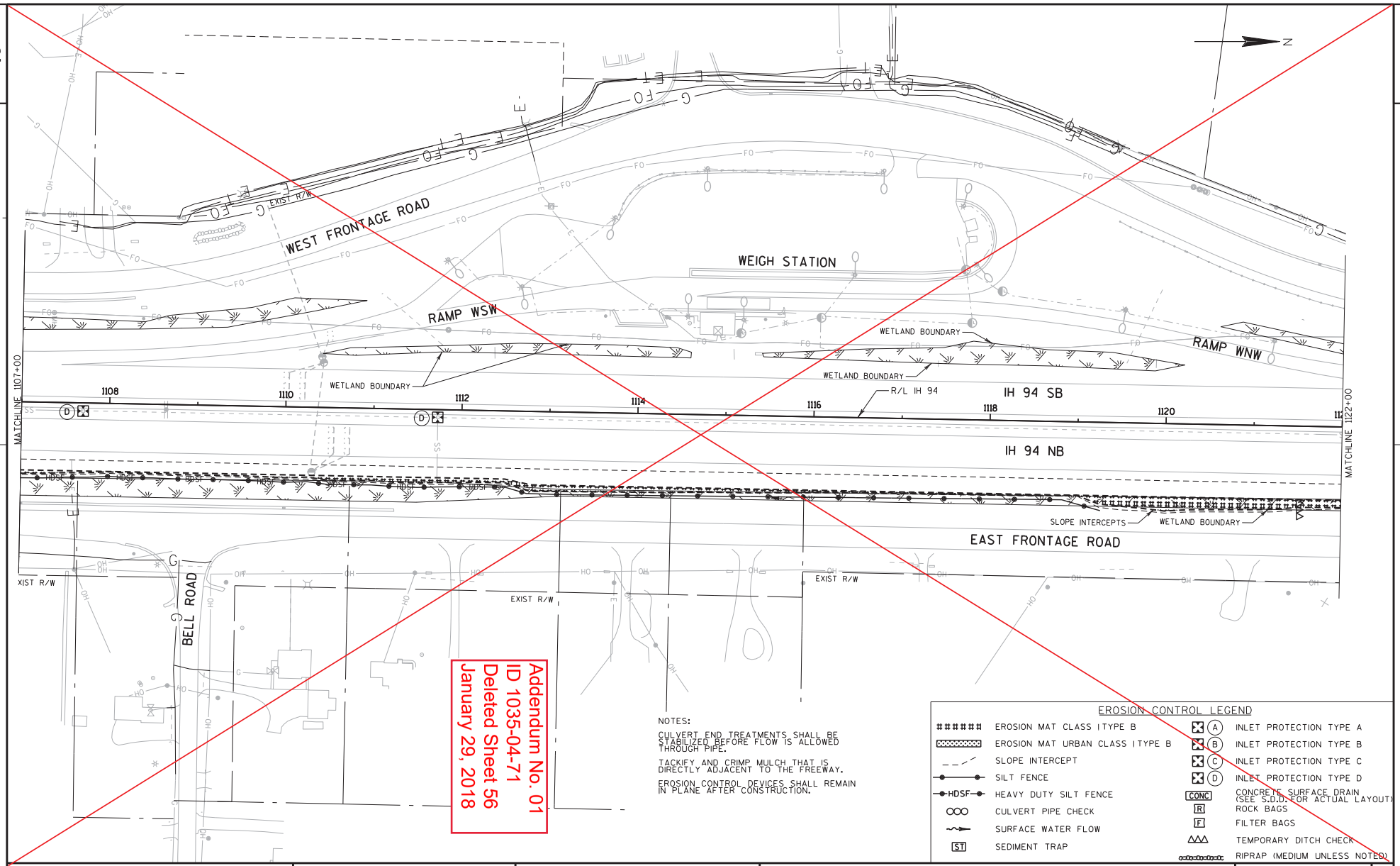

Addendum No. 01
ID 1035-04-71
Deleted Sheet 56
January 29, 2018

NOTES:

CULVERT END TREATMENTS SHALL BE STABILIZED BEFORE FLOW IS ALLOWED THROUGH PIPE.

TACKIFY AND CRIMP MULCH THAT IS DIRECTLY ADJACENT TO THE FREEWAY.

EROSION CONTROL DEVICES SHALL REMAIN IN PLANE AFTER CONSTRUCTION.

EROSION CONTROL LEGEND

	EROSION MAT CLASS I TYPE B	A	INLET PROTECTION TYPE A
	EROSION MAT URBAN CLASS I TYPE B	B	INLET PROTECTION TYPE B
	SLOPE INTERCEPT	C	INLET PROTECTION TYPE C
	SILT FENCE	D	INLET PROTECTION TYPE D
HDSF	HEAVY DUTY SILT FENCE	CONC	CONCRETE SURFACE DRAIN (SEE S.D.D. FOR ACTUAL LAYOUT)
	CULVERT PIPE CHECK	R	ROCK BAGS
	SURFACE WATER FLOW	F	FILTER BAGS
ST	SEDIMENT TRAP		TEMPORARY DITCH CHECK
			RIPRAP (MEDIUM UNLESS NOTED)

PROJECT NO:1035-04-71	HWY:IH 41	COUNTY:RACINE	EROSION CONTROL: MAINLINE	56

FILE NAME : P:\44xx\4444_DP.I94.RAC\Racine\CADDS\WZ Prep_142-G\CDS\022017_EC_18.dgn PLOT DATE : 12/12/2017 PLOT BY : hxt PLOT NAME : PLOT SCALE : 1:100

2

Addendum No. 01
ID 1035-04-71
Deleted Sheet 57
January 29, 2018

N

5 MILE ROAD

EXIST R/W

WEST FRONTAGE ROAD

WETLAND BOUNDARY

MATCHLINE 1122+00

1124 1126 1128 1130 1132 1134 1136

IH 94 SB

R/L IH 94

+00.00
-5.25' LT

+00.00
5.25' RT

IH 94 NB

SLOPE INTERCEPTS

EAST FRONTAGE ROAD

NOTES:

CULVERT END TREATMENTS SHALL BE STABILIZED BEFORE FLOW IS ALLOWED THROUGH PIPE.

TACKIFY AND CRIMP MULCH THAT IS DIRECTLY ADJACENT TO THE FREEWAY.

EROSION CONTROL DEVICES SHALL REMAIN IN PLANE AFTER CONSTRUCTION.

EROSION CONTROL LEGEND

	EROSION MAT CLASS I TYPE B	A	INLET PROTECTION TYPE A
	EROSION MAT URBAN CLASS I TYPE B	B	INLET PROTECTION TYPE B
	SLOPE INTERCEPT	C	INLET PROTECTION TYPE C
	SILT FENCE	D	INLET PROTECTION TYPE D
HDSF	HEAVY DUTY SILT FENCE	CONC	CONCRETE SURFACE DRAIN (SEE S.D.D. FOR ACTUAL LAYOUT)
	CULVERT PIPE CHECK	R	ROCK BAGS
	SURFACE WATER FLOW	F	FILTER BAGS
ST	SEDIMENT TRAP		TEMPORARY DITCH CHECK
			RIPRAP (MEDIUM UNLESS NOTED)

PROJECT NO:1035-04-71	HWY:IH 41	COUNTY:RACINE	EROSION CONTROL: MAINLINE	57

FILE NAME : P:\44xx\4444_DP.I94.RAC\Racine\CADDS\WZ Prep_142-G\CDS\022018_EC_18.dgn PLOT DATE : 12/12/2017 PLOT BY : hxt PLOT NAME : PLOT SCALE : 1:100

2

APPLICABLE TO ALL TRAFFIC CONTROL SHEETS IN THIS PLAN SET.

2

LEGEND

- TYPE III BARRICADE
- TYPE III BARRICADE WTH ATTACHED SIGN
- TRAFFIC CONTROL DRUM
- TRAFFIC CONTROL DRUM WITH TYPE C STEADY BURN LIGHT
- FLASHING ARROW BOARD
- SIGN ON PERMANENT SUPPORT
- SIGN ON TEMPORARY SUPPORT
- DELINEATOR FLEXIBLE/TUBULAR MARKER
- CONCRETE BARRIER TEMPORARY PRECAST
- WORK AREA THIS STAGE
- TEMPORARY RAISED PAVEMENT MARKERS TYPE I (ONE WAY REFLECTOR)
- DIRECTION OF TRAFFIC
- CC — CRASH CUSHION TEMPORARY
- TBC — TEMPORARY THRIE BEAM CONNECTION (INCIDENTAL)
- TEMPORARY WIDENING
- GS — GLARE SCREEN TEMPORARY
- SC — RUMBLE STRIPS (SAWED IN)
- TEMPORARY RAISED PAVEMENT MARKERS TYPE II (TWO WAY REFLECTOR)
- MB — PORTABLE CHANGEABLE MESSAGE BOARD
- Ⓐ — TYPE A WARNING LIGHT (FLASHING)
- Ⓒ — TYPE C WARNING LIGHT (STEADY BURN)
- FLAGGER, EQUIPPED WITH STOP/SLOW PADDLE FASTENED ON SUPPORT STAFF

PAVEMENT MARKING LEGEND

- 225 TEMPORARY MARKING LINE PAINT 4-INCH (YELLOW)
- 226 TEMPORARY MARKING LINE PAINT 4-INCH (WHITE)
- 227 TEMPORARY MARKING LINE PAINT 4-INCH (DASHED WHITE) (12.5-FT LINE, 37.5-FT SKIP)
- 228 TEMPORARY MARKING LINE EPOXY 4-INCH (YELLOW)
- 229 TEMPORARY MARKING LINE EPOXY 4-INCH (WHITE)
- 230 TEMPORARY MARKING LINE EPOXY 4-INCH (DASHED WHITE) (12.5-FT LINE, 37.5-FT SKIP)
- 231 TEMPORARY MARKING LINE PAINT 8-INCH (WHITE)
- 232 TEMPORARY MARKING LINE PAINT 8-INCH (DOT PATTERN WHITE) (3-FT LINE, 12-FT SKIP)
- 233 TEMPORARY MARKING LINE EPOXY 8-INCH (WHITE)
- 234 TEMPORARY MARKING LINE EPOXY 8-INCH (DOT PATTERN WHITE) (3-FT LINE, 12-FT SKIP)
- 235 TEMPORARY MARKING DIAGONAL EPOXY 12-INCH (WHITE)
- 236 TEMPORARY MARKING LINE REMOVABLE TAPE 4-INCH (YELLOW)
- 237 TEMPORARY MARKING LINE REMOVABLE TAPE 4-INCH (WHITE)
- 238 TEMPORARY MARKING LINE REMOVABLE TAPE 4-INCH (DASHED WHITE) (12.5-FT LINE, 37.5-FT SKIP)
- 239 TEMPORARY MARKING LINE REMOVABLE TAPE 4-INCH (YELLOW) (WET REFLECTIVE)
- 240 TEMPORARY MARKING LINE REMOVABLE TAPE 4-INCH (WHITE) (WET REFLECTIVE)
- 241 TEMPORARY MARKING LINE REMOVABLE TAPE 8-INCH (WHITE)
- 242 TEMPORARY MARKING LINE REMOVABLE TAPE 8-INCH (WHITE) (WET REFLECTIVE)
- 243 TEMPORARY MARKING ARROW PAINT
- 244 TEMPORARY MARKING ARROW EPOXY
- 245 TEMPORARY MARKING LINE REMOVABLE TAPE 8-INCH (WHITE) (WET REFLECTIVE) (3-FT LINE, 12-FT SKIP)
- 246 MARKING LINE EPOXY 4-INCH (WHITE)
- 247 MARKING LINE EPOXY 4-INCH (DASHED WHITE) (12.5-FT LINE, 37.5-FT SKIP)
- 248 MARKING LINE EPOXY 4-INCH (YELLOW)
- 249 MARKING LINE EPOXY 8-INCH (WHITE)

GENERAL NOTES FOR CONSTRUCTION STAGING AND TRAFFIC CONTROL

1. ALL TRAFFIC CONTROL SIGNS SHALL BE 48" X 48" UNLESS OTHERWISE NOTED IN THE PLANS.

2. "WO" SIGNS ARE THE SAME AS "W" SIGNS EXCEPT THE BACKGROUND IS REFLECTIVE ORANGE.

3. TRAFFIC CONTROL DRUMS IN TAPERS, SHALL BE EQUIPPED WITH TRAFFIC CONTROL WARNING LIGHTS, TYPE "C", ONE WAY LIGHTS IN TAPERS ONLY, UNLESS OTHERWISE SHOWN. DRUMS SHALL BE SPACED AT 25-FT OC IN TAPERS AND 50-FT OC ON TANGENTS OR AS OTHERWISE SHOWN.

4. SIGN LOCATIONS ARE APPROXIMATE. THE ACTUAL LOCATION SPACING MAY BE ADJUSTED AS DIRECTED BY THE ENGINEER TO MEET FIELD CONDITIONS.

5. ALL SIGNS, TEMPORARY OR EXISTING, WHICH CONFLICT WITH THE TRAFFIC CONTROL "IN USE" SHALL BE COVERED OR REMOVED AS NEEDED AND/OR AS DIRECTED BY THE ENGINEER. IN LIEU OF COVERING WOOD POST MOUNTED SIGNS, THE CONTRACTOR MAY CHOOSE TO REMOVE AND REINSTALL THEM.

6. ALL EXISTING CONFLICTING PAVEMENT MARKING SHALL BE REMOVED.

7. CONTRACTOR SHALL INSTALL PERMANENT SIGNS AND PERMANENT PAVEMENT MARKING WHEN APPROPRIATE DURING CONSTRUCTION STAGING AS SHOWN ON PLANS OR AS DIRECTED BY THE ENGINEER

8. BARRICADE STRIPES ARE TO BE SLOPED DOWNWARD IN THE DIRECTION OF TRAFFIC FLOW.

9. ALL TRAFFIC CONTROL SIGNS LOCATED IN MEDIAN ARE TO BE MOUNTED ON MEDIAN BARRIER. SEE CONSTRUCTION DETAILS.

10. ALL SUBSEQUENT MOVING OF FMS SIGNS AFTER INITIAL INSTALLATION, INCLUDING ALL ASSOCIATED LABOR AND MATERIALS, SHALL BE INCLUDED IN THE COST OF THE 643.5000 "TRAFFIC CONTROL" ITEM.

11. OFFSETS TO CONCRETE BARRIER TEMPORARY PRECAST ARE TO CENTER OF BARRIER.

12. PAVEMENT MARKINGS ARE AS SHOWN ON STAGING TYPICAL SECTIONS UNLESS OTHERWISE SHOWN ON STAGING DETAIL SHEETS.

13. ANCHORING FOR CONCRETE BARRIER TEMPORARY PRECAST IS INCIDENTAL TO THE CONCRETE BARRIER TEMPORARY PRECAST BID ITEMS.

14. GRADING TO ACCOMMODATE CRASH CUSHIONS TEMPORARY IS INCIDENTAL TO THE CRASH CUSHION BID ITEMS.

Addendum No. 01
ID 1035-04-71
Revised Sheet 66
January 29, 2018

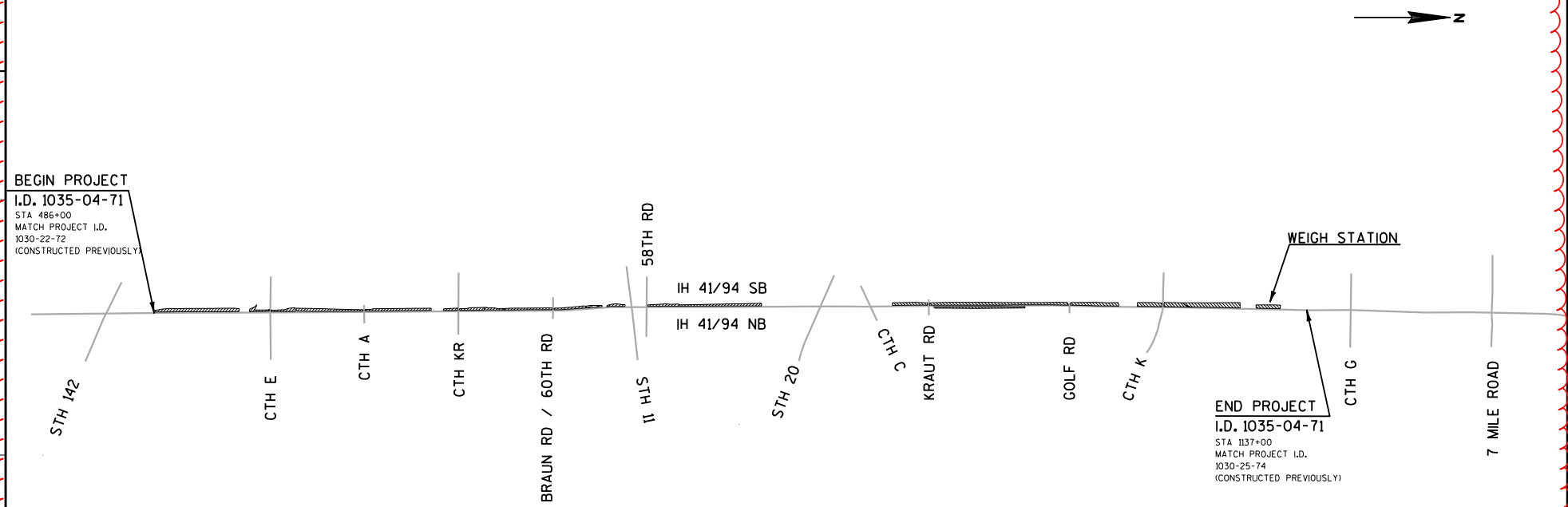

STAGE 1A

CONSTRUCTION

-TEMPORARY WIDENING, PAVEMENT REPAIR, AND OUTSIDE SHOULDER OVERLAY ALONG IH 41/94 SOUTHBOUND FROM STA 486+00 TO STA 829+00 AND STA 895+00 TO STA 1137+00
-PAVEMENT REPAIR AND OUTSIDE SHOULDER OVERLAY ALONG IH 41/94 NORTHBOUND FROM STA 926+00 TO STA 976+00

TRAFFIC

-IH 41/94 REMAINS OPEN (SOUTHBOUND RESTRICTED TO TWO INSIDE LANES FROM STH 142 TO 7 MILE ROAD, NORTHBOUND RESTRICTED TO TWO INSIDE LANES FROM KRAUT ROAD TO GOLF ROAD)
-FRONTAGE ROADS REMAIN OPEN
-WEIGH STATION RAMPS CLOSED

WORK ZONE

Addendum No. 01
ID 1035-04-71
Revised Sheet 68
January 29, 2018

PROJECT NO:1035-04-71	HWY:IH 41	COUNTY:RACINE	CONSTRUCTION STAGING OVERVIEW - STAGE 1A	SHEET 68	E

FILE NAME : Z:\Racine\CADDS\WZ Prep_142-G\CDS\025001_TC1A-Overview.dgn PLOT DATE : 1/15/2018 PLOT BY : james.buggs PLOT NAME : PLOT SCALE : 1:5600 WISDOT/CADDS SHEET 42

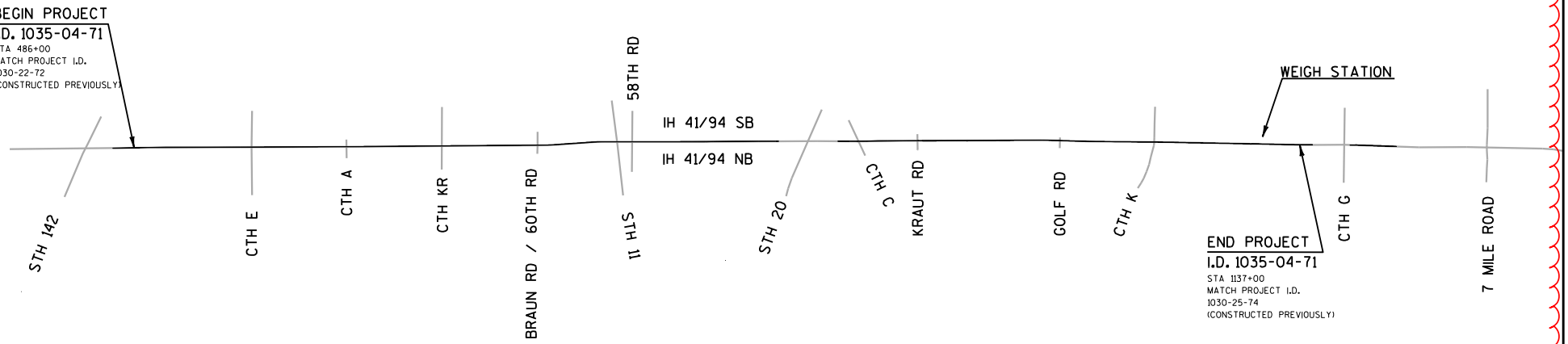

STAGE 1B

CONSTRUCTION

- REMOVE CONCRETE RUMBLE STRIPS, REPAIR MEDIAN SHOULDER, AND PROFILE MILL MEDIAN SHOULDER ALONG IH 41/94 SOUTHBOUND FROM STA 486+00 TO STA 829+00 AND STA 895+00 TO 1137+00
- REMOVE SIGN STRUCTURES S-30-205, S-30-206, S-51-200, S-51-201, S-51-202, AND S-51-203
- REMOVE EXISTING MEDIAN OPENING STA 953+10 TO STA 953+30
- CONSTRUCT MEDIAN CROSSOVERS AND INSTALL DRAIN SLOTTED VANE LONGITUDINAL
- INSTALL MEDIAN STORM SEWER AND PIPE STUBS AT LOCATIONS SHOWN ON PLANS
- INSTALL MARKING LINES TO BE USED DURING STAGE 2 CONSTRUCTION AS NOTED IN PLANS.

TRAFFIC

- IH 41/94 REMAINS OPEN (SOUTHBOUND RESTRICTED TO TWO OUTSIDE LANES FROM STH 142 TO 7 MILE ROAD, NORTHBOUND RESTRICTED TO TWO OUTSIDE LANES FROM STH 20 TO 7 MILE ROAD)
- FRONTAGE ROADS REMAIN OPEN
- WEIGH STATION RAMPS CLOSED

WORK ZONE

Addendum No. 01
ID 1035-04-71
Revised Sheet 69
January 29, 2018

PROJECT NO:1035-04-71	HWY:IH 41	COUNTY:RACINE	CONSTRUCTION STAGING OVERVIEW - STAGE 1B	SHEET 69	E

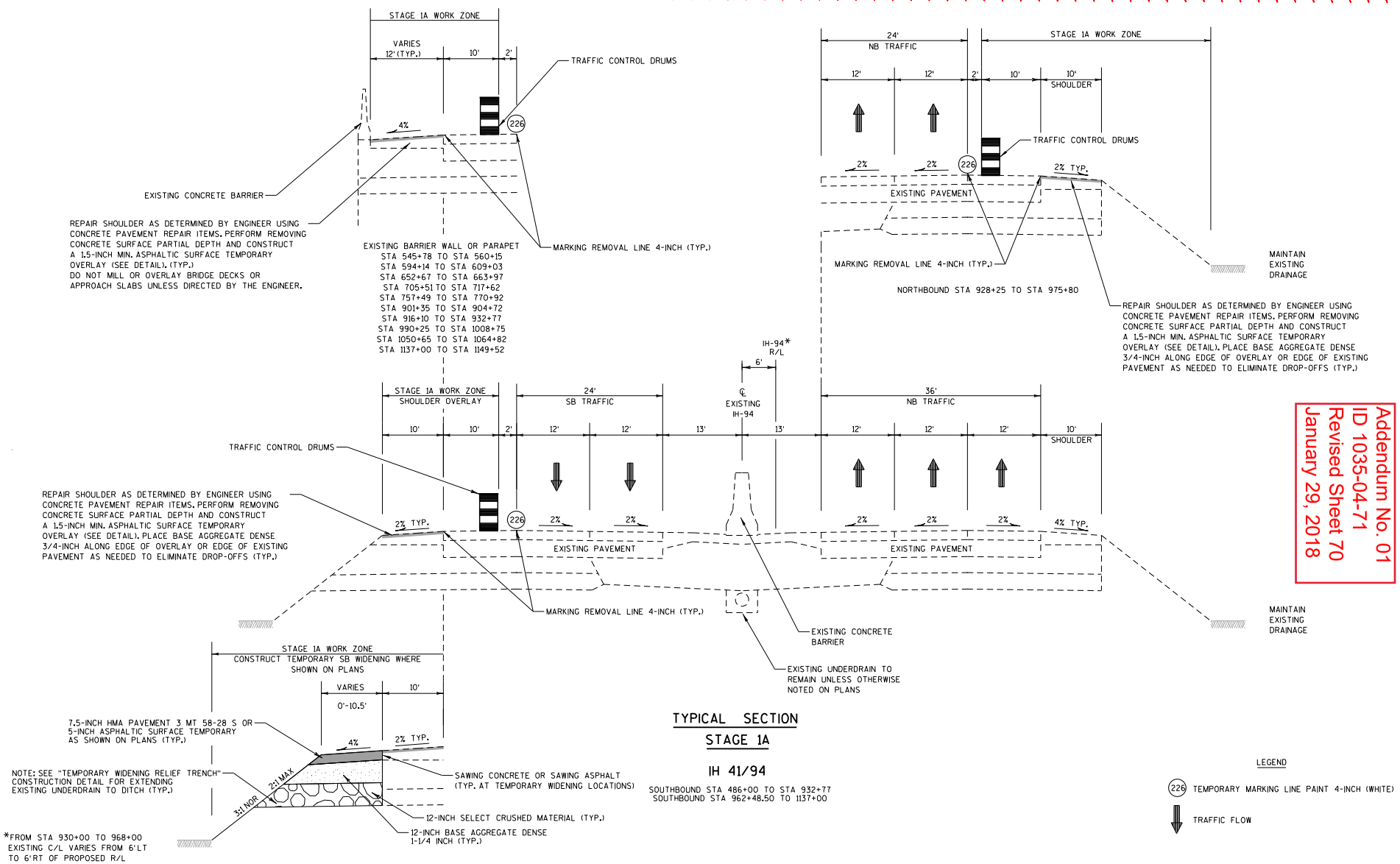

Addendum No. 01
ID 1035-04-71
Revised Sheet 70
January 29, 2018

PROJECT NO:1035-04-71	HWY:IH 41	COUNTY:RACINE	TRAFFIC CONTROL - STAGE 1A TYPICAL SECTIONS	SHEET 70	E

FILE NAME : Z:\Racine\CADDS\WZ Prep_142-G\CDS\025003_TC1A-Typicals.dgn PLOT DATE : 1/15/2018 PLOT BY : james.buggs PLOT NAME : $FILE$ PLOT SCALE : 1:15

WISDOT/CADDS SHEET 42

2

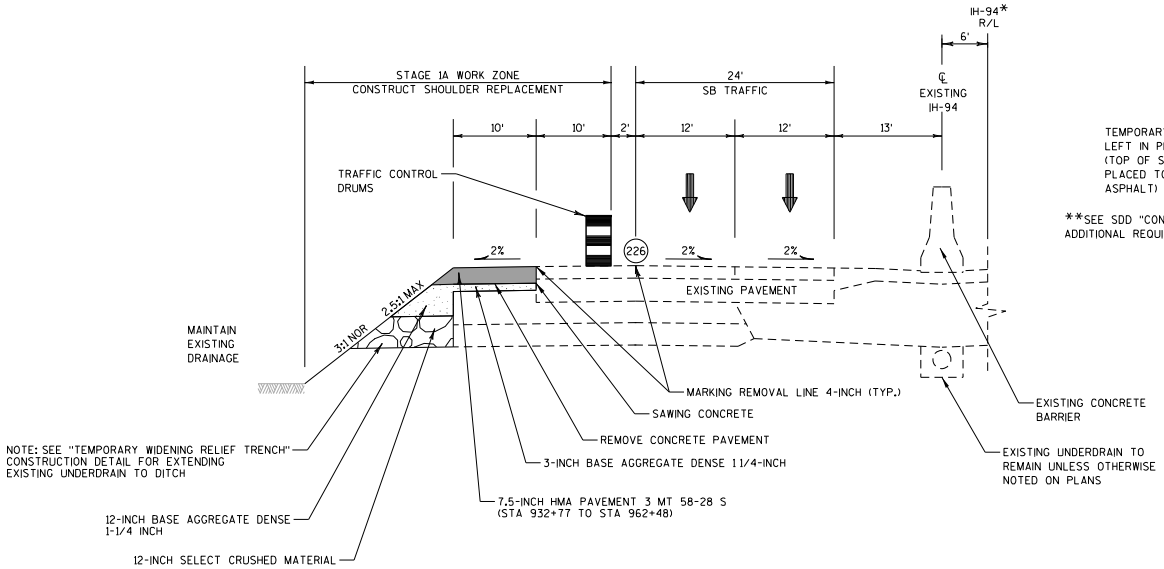

TYPICAL SECTION
STAGE 1A
IH 41/94

SOUTHBOUND STA 932+77 TO STA 962+48.50
(SHOULDER REPLACEMENT)

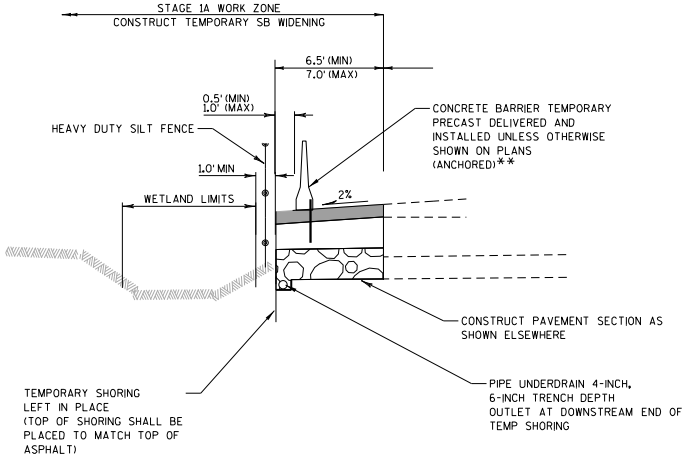

**SEE SDD "CONCRETE BARRIER TEMPORARY PRECAST, 12'-6" FOR ADDITIONAL REQUIREMENTS

TYPICAL SECTION (WETLAND AREA)
STAGE 1A
IH 41/94

SOUTHBOUND STA 486+00 TO STA 1137+00

Addendum No. 01
ID 1035-04-71
Revised Sheet 71
January 29, 2018

LEGEND

226 TEMPORARY MARKING LINE PAINT 4-INCH (WHITE)

TRAFFIC FLOW

**SEE SDD "CONCRETE BARRIER TEMPORARY PRECAST, 12'-6" FOR ADDITIONAL REQUIREMENTS

*FROM STA 930+00 TO 968+00
EXISTING C/L VARIES FROM 6'LT
TO 6'RT OF PROPOSED R/L

PROJECT NO:1035-04-71	HWY:IH 41	COUNTY:RACINE	TRAFFIC CONTROL - STAGE 1A TYPICAL SECTIONS	SHEET 71	E

Addendum No. 01
ID 1035-04-71
Revised Sheet 72
January 29, 2018

2

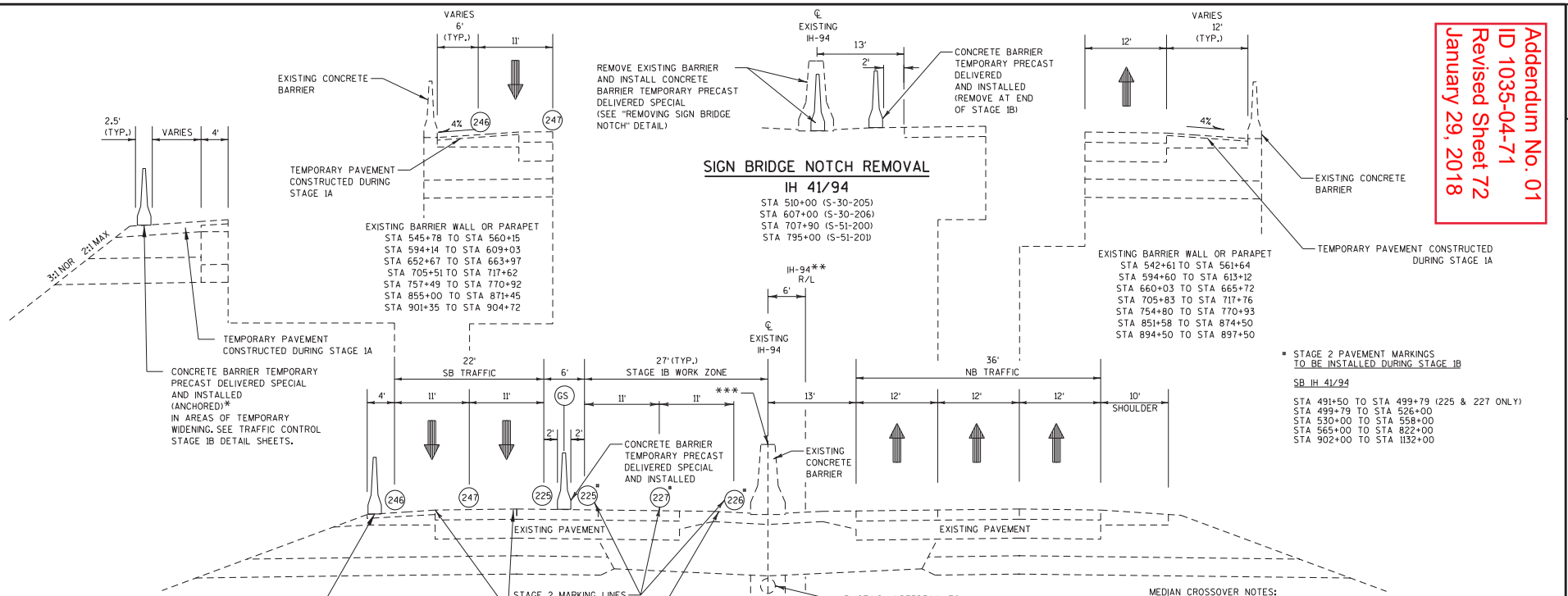

* STAGE 2 PAVEMENT MARKINGS TO BE INSTALLED DURING STAGE 1B

SB IH 41/94

STA 491+50 TO STA 499+79 (225 & 227 ONLY)
STA 499+79 TO STA 526+00
STA 530+00 TO STA 558+00
STA 565+00 TO STA 822+00
STA 902+00 TO STA 1132+00

MEDIAN CROSSOVER NOTES:
1. SAW PAVEMENT 2' FROM FACE OF CONCRETE BARRIER AND REMOVE TO NEAREST TRANSVERSE JOINT OR AS DIRECTED BY THE ENGINEER.
2. REMOVE CONCRETE PAVEMENT AND CONCRETE BARRIER AND INSTALL VANE DRAINS AS SHOWN ON PLANS. MAINTAIN EXISTING PIPE UNDERDRAIN.
3. VERIFY EXISTING AGGREGATE DEPTH AND REMOVE AND REPLACE AS DIRECTED BY THE ENGINEER. EXISTING BASE CAN REMAIN IN PLACE IF SUBSTANTIALLY EQUIVALENT TO PROPOSED SECTION AND STABLE. ADD BASE AGGREGATE AS NEEDED TO BRING TO GRADE PRIOR TO PAVING.
4. INSTALL CONCRETE BARRIER TEMPORARY PRECAST AS SHOWN ON STAGING DETAILS.

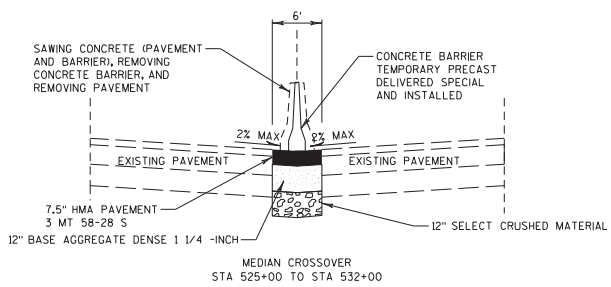

MEDIAN CROSSOVER
STA 525+00 TO STA 532+00

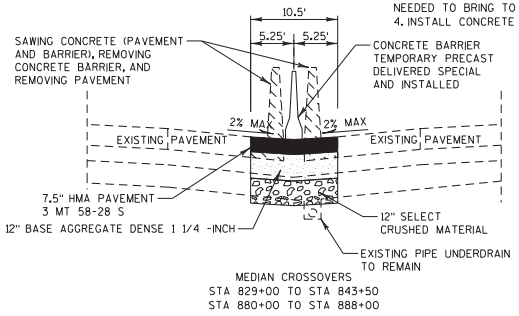

MEDIAN CROSSOVERS
STA 829+00 TO STA 843+50
STA 880+00 TO STA 888+00

* ANCHOR REQUIRED. SEE SDD "CONCRETE BARRIER TEMPORARY PRECAST, 12'-6"

** FROM STA 930+00 TO 968+00 EXISTING C/L VARIES FROM 6'LT TO 6'RT OF PROPOSED R/L

*** MOVE MILE MARKER SIGNS FROM MEDIAN BARRIER TO TEMPORARY MEDIAN BARRIER OR WOOD POST OR TEMPORARY SIGN SUPPORT AS DIRECTED BY THE ENGINEER (EVEN 2/10 MILE ONLY)

LEGEND

- (225) TEMPORARY MARKING LINE PAINT 4-INCH (YELLOW)
- (226) TEMPORARY MARKING LINE PAINT 4-INCH (WHITE)
- (227) TEMPORARY MARKING LINE PAINT 4-INCH (DASHED WHITE) (12.5-FT LINE, 37.5-FT SKIP)
- (246) MARKING LINE EPOXY 4-INCH (WHITE)
- (247) MARKING LINE EPOXY (4-INCH (DASHED WHITE) (12.5-FT LINE, 37.5-FT SKIP)
- (GS) TEMPORARY GLARE SCREEN LEFT IN PLACE

PROJECT NO:1035-04-71	HWY:IH 41	COUNTY:RACINE	TRAFFIC CONTROL - STAGE 1B TYPICAL SECTIONS	SHEET 72	E

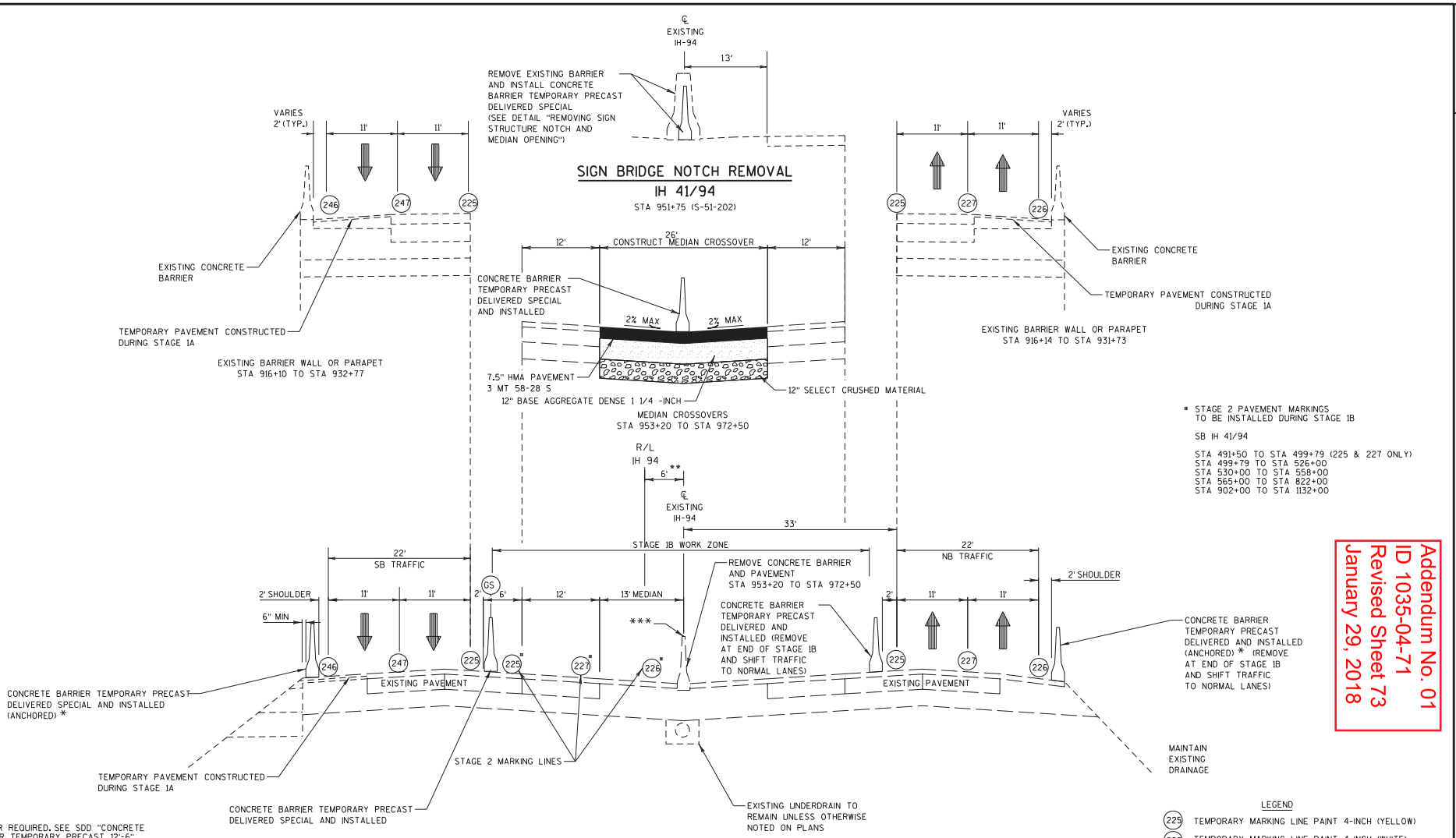

SIGN BRIDGE NOTCH REMOVAL

IH 41/94

STA 951+75 (S-51-202)

* STAGE 2 PAVEMENT MARKINGS TO BE INSTALLED DURING STAGE 1B

SB IH 41/94

STA 491+50 TO STA 499+79 (225 & 227 ONLY)
STA 499+79 TO STA 526+00
STA 530+00 TO STA 558+00
STA 565+00 TO STA 822+00
STA 902+00 TO STA 1132+00

Addendum No. 01
ID 1035-04-71
Revised Sheet 73
January 29, 2018

* ANCHOR REQUIRED. SEE SDD "CONCRETE BARRIER TEMPORARY PRECAST, 12'-6"

** FROM STA 930+00 TO 968+00 EXISTING C/L VARIES FROM 6' LT TO 6' RT OF PROPOSED R/L

*** MOVE MILE MARKER SIGNS FROM MEDIAN BARRIER TO TEMPORARY MEDIAN BARRIER OR WOOD POST OR TEMPORARY SIGN SUPPORT AS DIRECTED BY THE ENGINEER (EVEN 2/10 MILE ONLY)

STAGE 1B

IH 41/94

STA 914+00 TO STA 978+00

LEGEND

- 225 TEMPORARY MARKING LINE PAINT 4-INCH (YELLOW)
- 226 TEMPORARY MARKING LINE PAINT 4-INCH (WHITE)
- 227 TEMPORARY MARKING LINE PAINT 4-INCH (DASHED WHITE) (12.5-FT LINE, 37.5-FT SKIP)
- 246 MARKING LINE EPOXY 4-INCH (WHITE)
- 247 MARKING LINE EPOXY (4-INCH (DASHED WHITE) (12.5-FT LINE, 37.5-FT SKIP)
- GS TEMPORARY GLARE SCREEN LEFT IN PLACE

PROJECT NO:1035-04-71	HWY:IH 41	COUNTY:RACINE	TRAFFIC CONTROL - STAGE 1B TYPICAL SECTIONS	SHEET 73	E

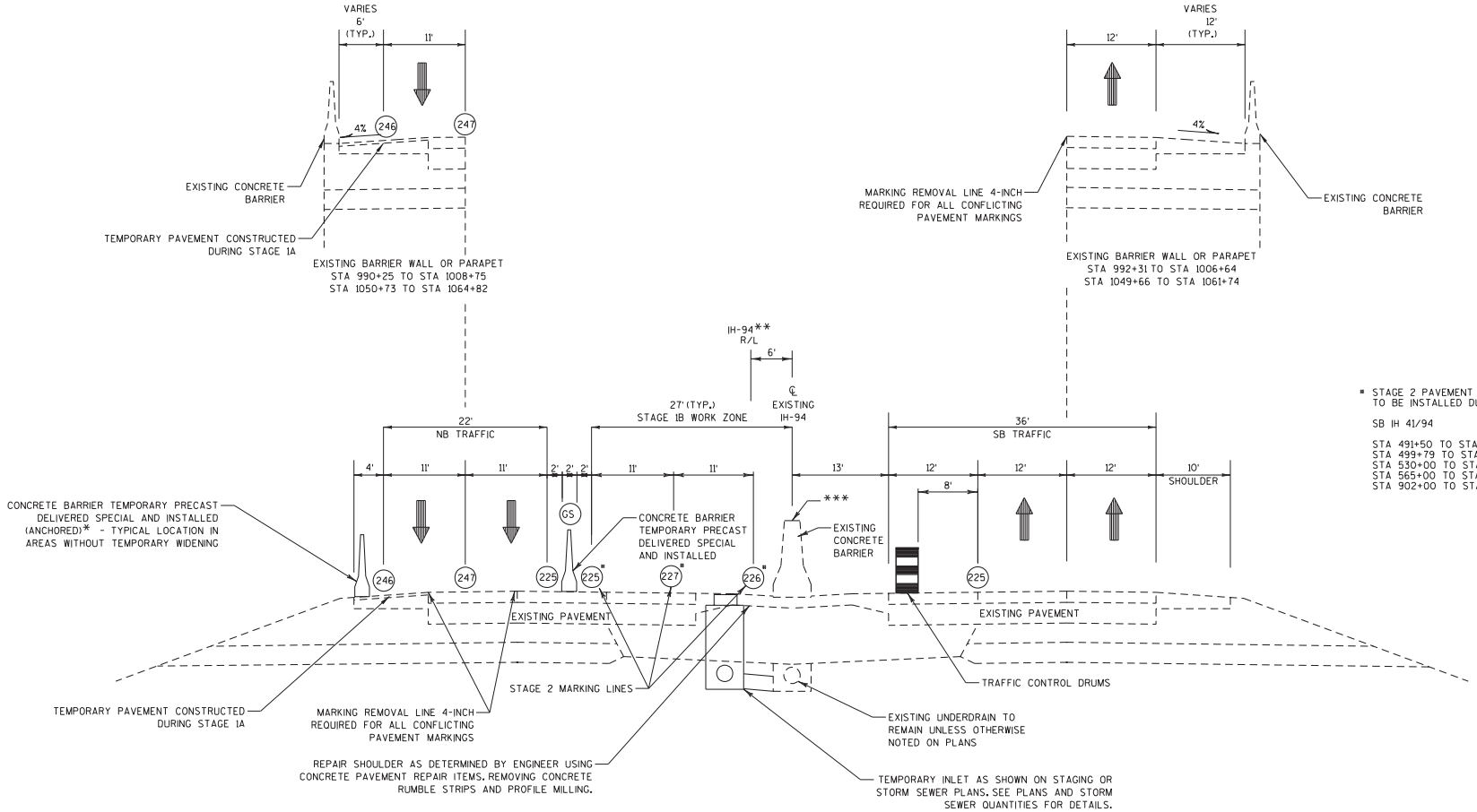

* STAGE 2 PAVEMENT MARKINGS TO BE INSTALLED DURING STAGE 1B

SB IH 41/94

STA 491+50 TO STA 499+79 (225 & 227 ONLY)
STA 499+79 TO STA 526+00
STA 530+00 TO STA 558+00
STA 565+00 TO STA 822+00
STA 902+00 TO STA 1132+00

Addendum No. 01
ID 1035-04-71
Revised Sheet 74
January 29, 2018

STAGE 1B

IH 41/94

STA 978+00 TO STA 1105+00

* ANCHOR REQUIRED. SEE SDD "CONCRETE BARRIER TEMPORARY PRECAST, 12'-6"

** FROM STA 930+00 TO 968+00 EXISTING C/L VARIES FROM 6'LT TO 6'RT OF PROPOSED R/L

*** MOVE MILE MARKER SIGNS FROM MEDIAN BARRIER TO TEMPORARY MEDIAN BARRIER OR WOOD POST OR TEMPORARY SIGN SUPPORT AS DIRECTED BY THE ENGINEER (EVEN 2/10 MILE ONLY)

LEGEND

- 225 TEMPORARY MARKING LINE PAINT 4-INCH (YELLOW)
- 226 TEMPORARY MARKING LINE PAINT 4-INCH (WHITE)
- 227 TEMPORARY MARKING LINE PAINT 4-INCH (DASHED WHITE) (12.5-FT LINE, 37.5-FT SKIP)
- 246 MARKING LINE EPOXY 4-INCH (WHITE)
- 247 MARKING LINE EPOXY (4-INCH (DASHED WHITE) (12.5-FT LINE, 37.5-FT SKIP)
- GS TEMPORARY GLARE SCREEN LEFT IN PLACE

PROJECT NO:1035-04-71	HWY:IH 41	COUNTY:RACINE	TRAFFIC CONTROL - STAGE 1B TYPICAL SECTIONS	SHEET 74	E

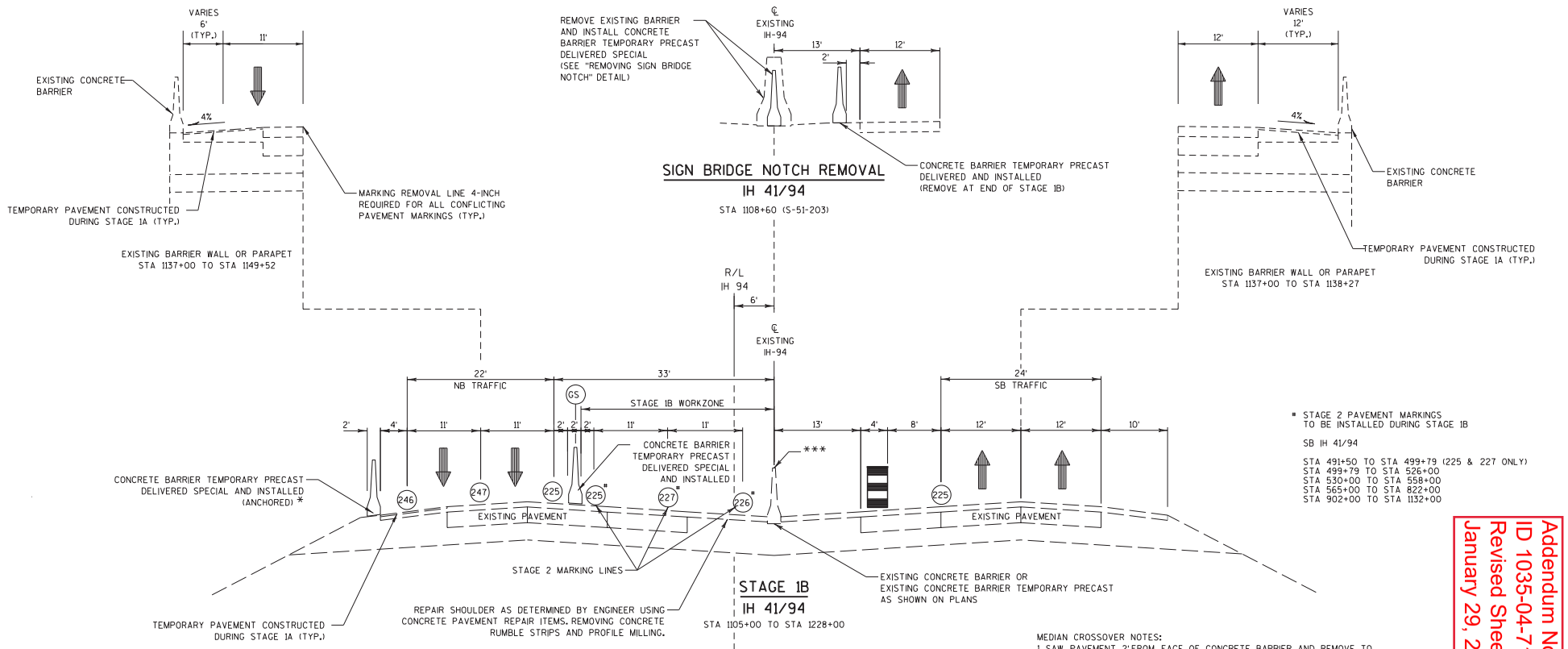

* STAGE 2 PAVEMENT MARKINGS TO BE INSTALLED DURING STAGE 1B

SB IH 41/94

STA 491+50 TO STA 499+79 (225 & 227 ONLY)
STA 499+79 TO STA 526+00
STA 530+00 TO STA 558+00
STA 565+00 TO STA 822+00
STA 902+00 TO STA 1132+00

Addendum No. 01
ID 1035-04-71
Revised Sheet 75
January 29, 2018

MEDIAN CROSSOVER NOTES:
1. SAW PAVEMENT 2' FROM FACE OF CONCRETE BARRIER AND REMOVE TO NEAREST TRANSVERSE JOINT OR AS DIRECTED BY THE ENGINEER.
2. REMOVE CONCRETE PAVEMENT AND CONCRETE BARRIER AND INSTALL VANE DRAINS AS SHOWN ON PLANS. MAINTAIN EXISTING PIPE UNDERDRAIN.
3. VERIFY EXISTING AGGREGATE DEPTH AND REMOVE AND REPLACE AS DIRECTED BY THE ENGINEER. EXISTING BASE CAN REMAIN IN PLACE IF SUBSTANTIALLY EQUIVALENT TO PROPOSED SECTION AND STABLE. ADD BASE AGGREGATE AS NEEDED TO BRING TO GRADE PRIOR TO PAVING.
4. INSTALL CONCRETE BARRIER TEMPORARY PRECAST AS SHOWN ON STAGING DETAILS.

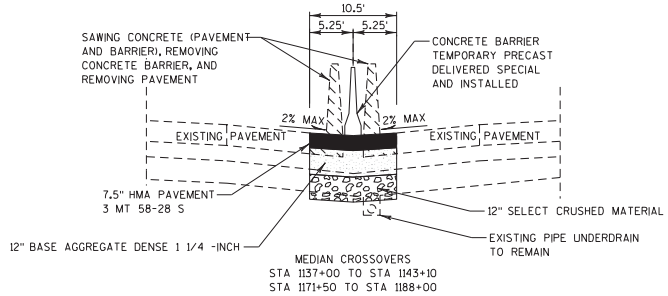

* ANCHOR REQUIRED. SEE SDD "CONCRETE BARRIER TEMPORARY PRECAST, 12'-6"

*** MOVE MILE MARKER SIGNS FROM MEDIAN BARRIER TO TEMPORARY MEDIAN BARRIER OR WOOD POST OR TEMPORARY SIGN SUPPORT AS DIRECTED BY THE ENGINEER (EVEN 2/10 MILE ONLY)

LEGEND

225	TEMPORARY MARKING LINE PAINT 4-INCH (YELLOW)
226	TEMPORARY MARKING LINE PAINT 4-INCH (WHITE)
227	TEMPORARY MARKING LINE PAINT 4-INCH (DASHED WHITE) (12.5-FT LINE, 37.5-FT SKIP)
246	MARKING LINE EPOXY 4-INCH (WHITE)
247	MARKING LINE EPOXY (4-INCH (DASHED WHITE) (12.5-FT LINE, 37.5-FT SKIP)
GS	TEMPORARY GLARE SCREEN LEFT IN PLACE

2

2

N

R11-2(MOD)
48" X 30"
LANE CLOSED
TYPE III BARRICADE

END ROAD WORK
G20-2A
48" X 24"
PLACE AT STA 476+00

487+56, 73.5' LT
BEGIN TEMPORARY WIDENING
(MATCH EXISTING)

WEST FRONTAGE RD

56.00
-73.50' LT

MAINTAIN CONCRETE BARRIER
TEMPORARY PRECAST
STA 486+00 TO STA 496+50 LT

50'

100'

00.00
-43.09' LT

IH 94 SB

IH 94 NB

476 480 482 484 486 488 490 492

00.00
-55.02' LT

MATCHLINE 493+00

MAINTAIN CONCRETE BARRIER
TEMPORARY PRECAST
STA 474+00 TO STA 503+50

EAST FRONTAGE RD

MAINTAIN CONCRETE BARRIER
TEMPORARY PRECAST
STA 486+00 TO STA 497+25 RT

Addendum No. 01
ID 1035-04-71
Revised Sheet 76
January 29, 2018

IH 94 SB

IH 94 NB

ENTRANCE RAMP

ROAD WORK AHEAD
W20-1A

CONTRACTOR TO PROVIDE SIGN
W20-1 "ROAD WORK AHEAD"
AT ALL ENTRANCE RAMPS WITHIN WORK ZONE
AND AS OTHERWISE DIRECTED BY FIELD ENGINEER

ADVANCE SIGNING

PROJECT NO:1035-04-71	HWY:IH 41	COUNTY:RACINE	TRAFFIC CONTROL: MAINLINE - STAGE 1A	SHEET 76	E

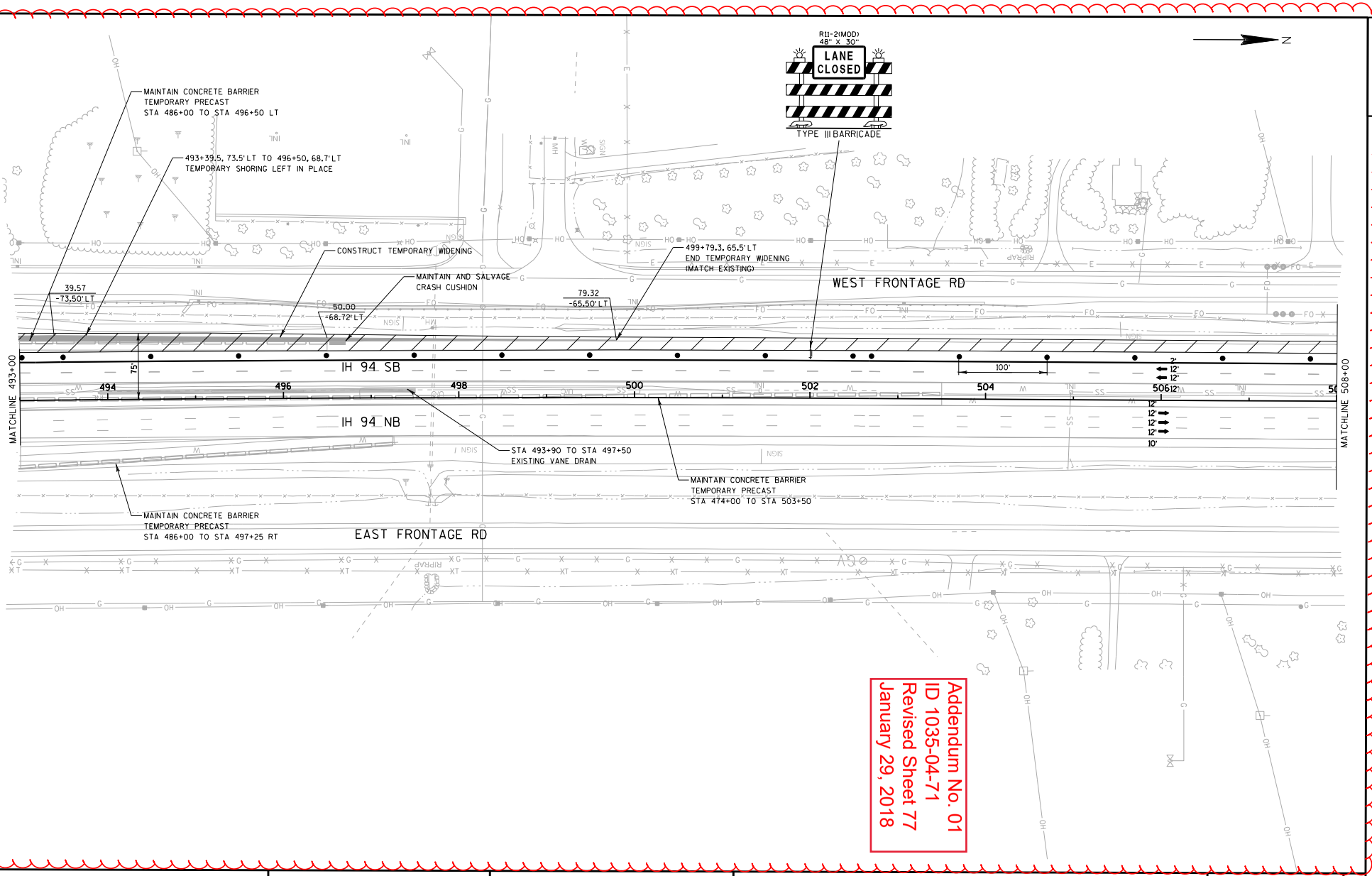

PROJECT NO:1035-04-71	HWY:IH 41	COUNTY:RACINE	TRAFFIC CONTROL: MAINLINE - STAGE 1A	SHEET 77	E

FILE NAME : Z:\Racine\CADDS\WZ Prep_142-G\CDS\025011_TC1A.dgn PLOT DATE : 1/15/2018 PLOT BY : james.buggs PLOT NAME : PLOT SCALE : 1:30.6114

WISDOT/CADDS SHEET 42



Addendum No. 01
ID 1035-04-71
Revised Sheet 78
January 29, 2018

PROJECT NO:1035-04-71	HWY:IH 41	COUNTY:RACINE	TRAFFIC CONTROL: MAINLINE - STAGE 1A	SHEET 78	E

FILE NAME : Z:\Racine\CADDS\WZ Prep_142-G\CDS\025012_TC1A.dgn PLOT DATE : 1/15/2018 PLOT BY : james.buggs PLOT NAME : PLOT SCALE : 1:30.48

WISDOT/CADDS SHEET 42

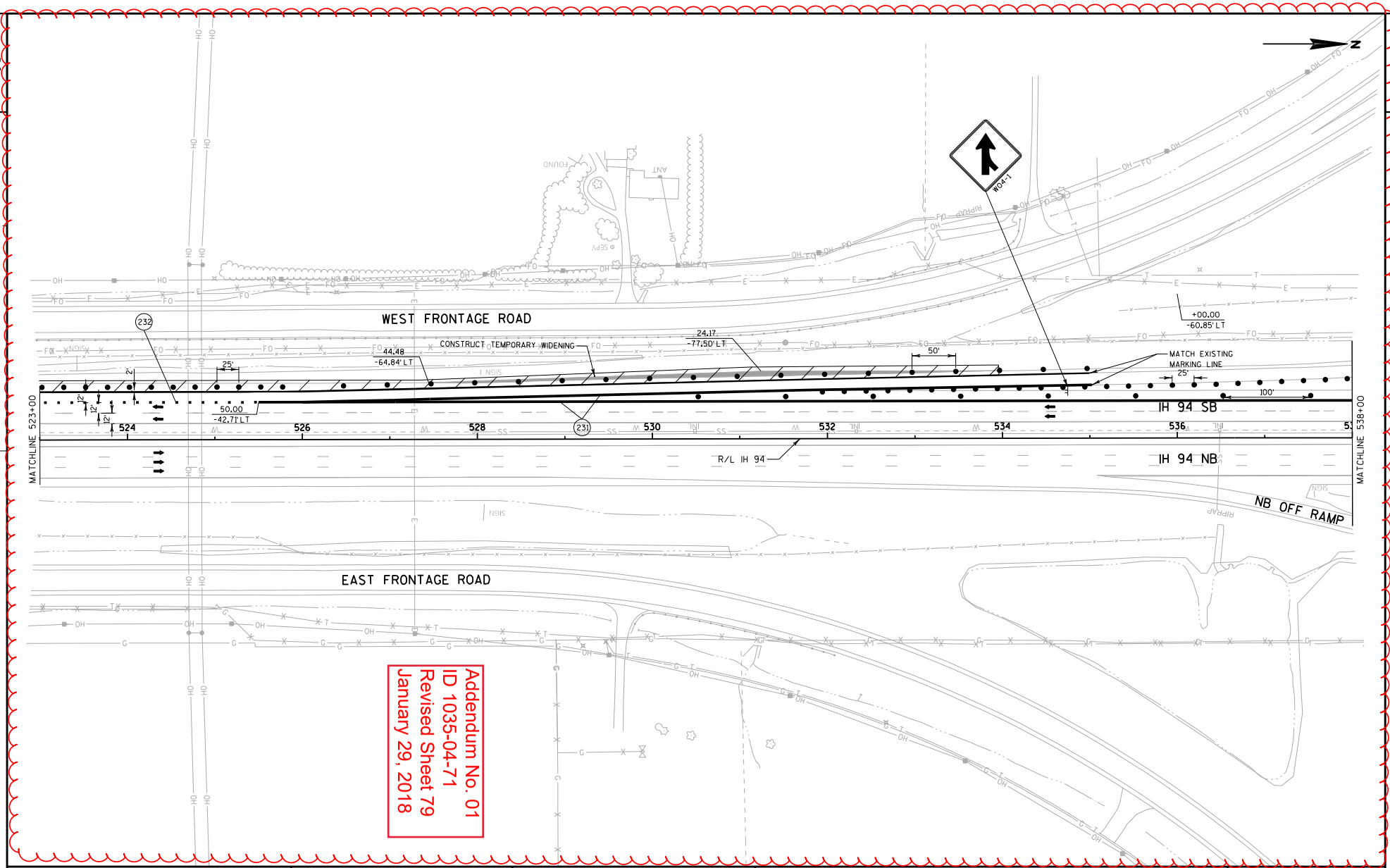

Addendum No. 01
ID 1035-04-71
Revised Sheet 79
January 29, 2018

PROJECT NO:1035-04-71	HWY:IH 41	COUNTY:RACINE	TRAFFIC CONTROL:MAINLINE - STAGE 1A	SHEET 79	E

FILE NAME : Z:\Racine\CADDS\WZ Prep_142-G\CDS\025013_TC1A.dgn PLOT DATE : 1/15/2018 PLOT BY : james.buggs PLOT NAME : PLOT SCALE : 1:30.48

WISDOT/CADDS SHEET 42

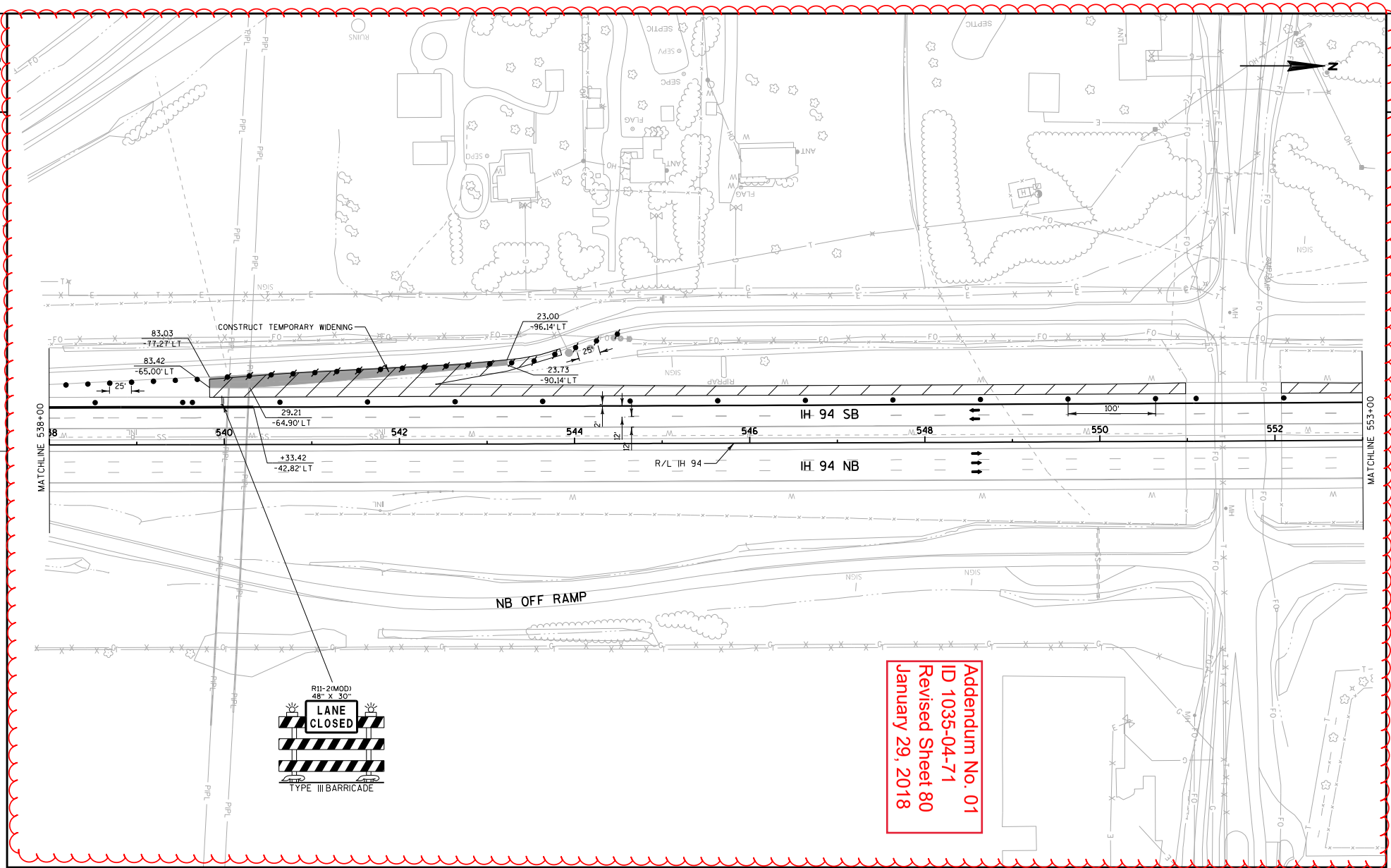

PROJECT NO:1035-04-71	HWY:IH 41	COUNTY:RACINE	TRAFFIC CONTROL: MAINLINE - STAGE 1A	SHEET 80	E

FILE NAME : Z:\Racine\CADDS\WZ Prep_142-G\CDS\025014_TC1A.dgn PLOT DATE : 1/15/2018 PLOT BY : james.buggs PLOT NAME : PLOT SCALE : 1:30.48

WISDOT/CADDS SHEET 42

Addendum No. 01
ID 1035-04-71
Revised Sheet 81
January 29, 2018

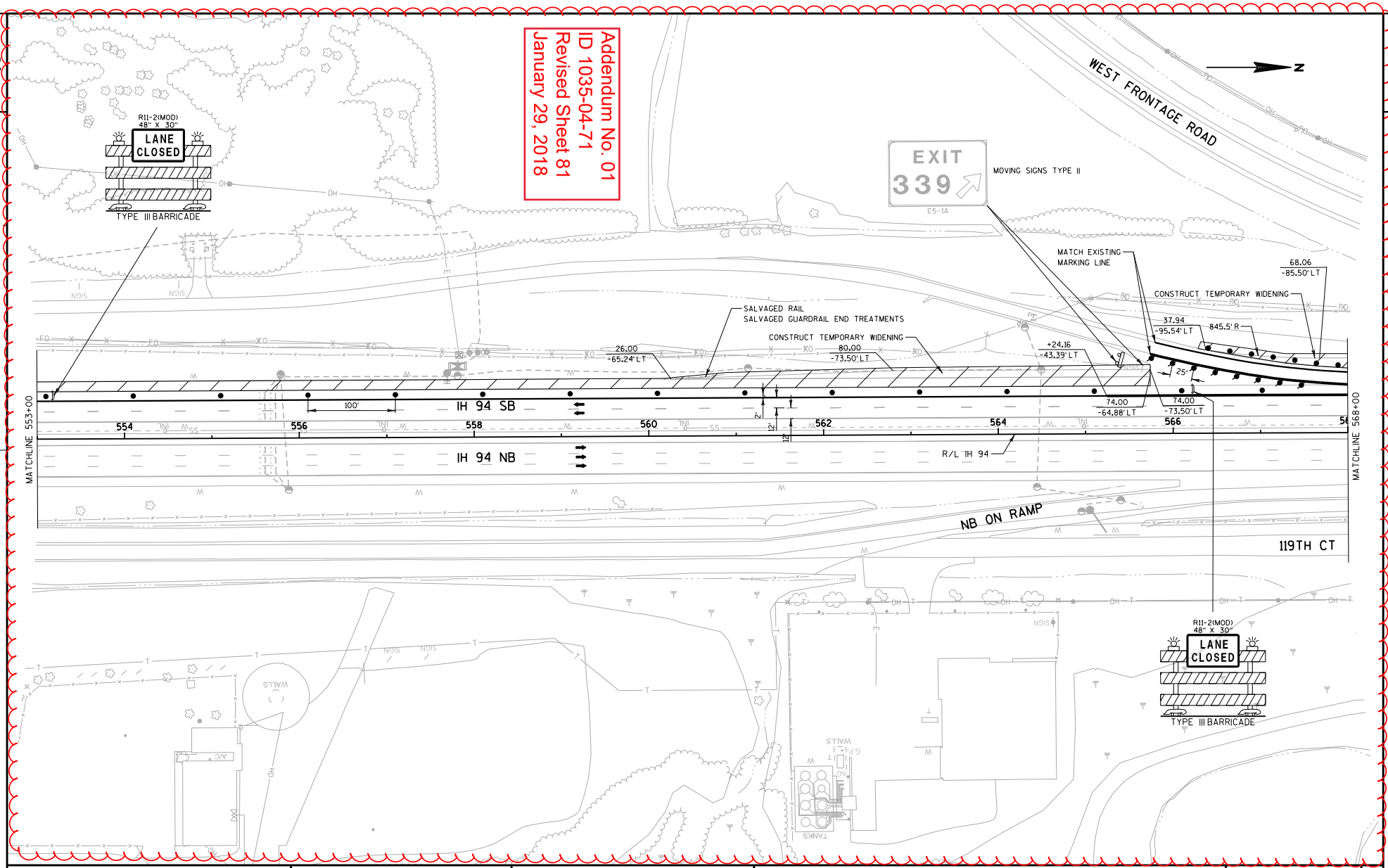

PROJECT NO:1035-04-71	HWY:IH 41	COUNTY:RACINE	TRAFFIC CONTROL: MAINLINE - STAGE 1A	SHEET 81	E

FILE NAME : Z:\Racine\CADDS\WZ Prep_142-G\CDS\025015_TC1A.dgn PLOT DATE : 1/15/2018 PLOT BY : james.buggs PLOT NAME : PLOT SCALE : 1:30.48

WISDOT/CADDS SHEET 42

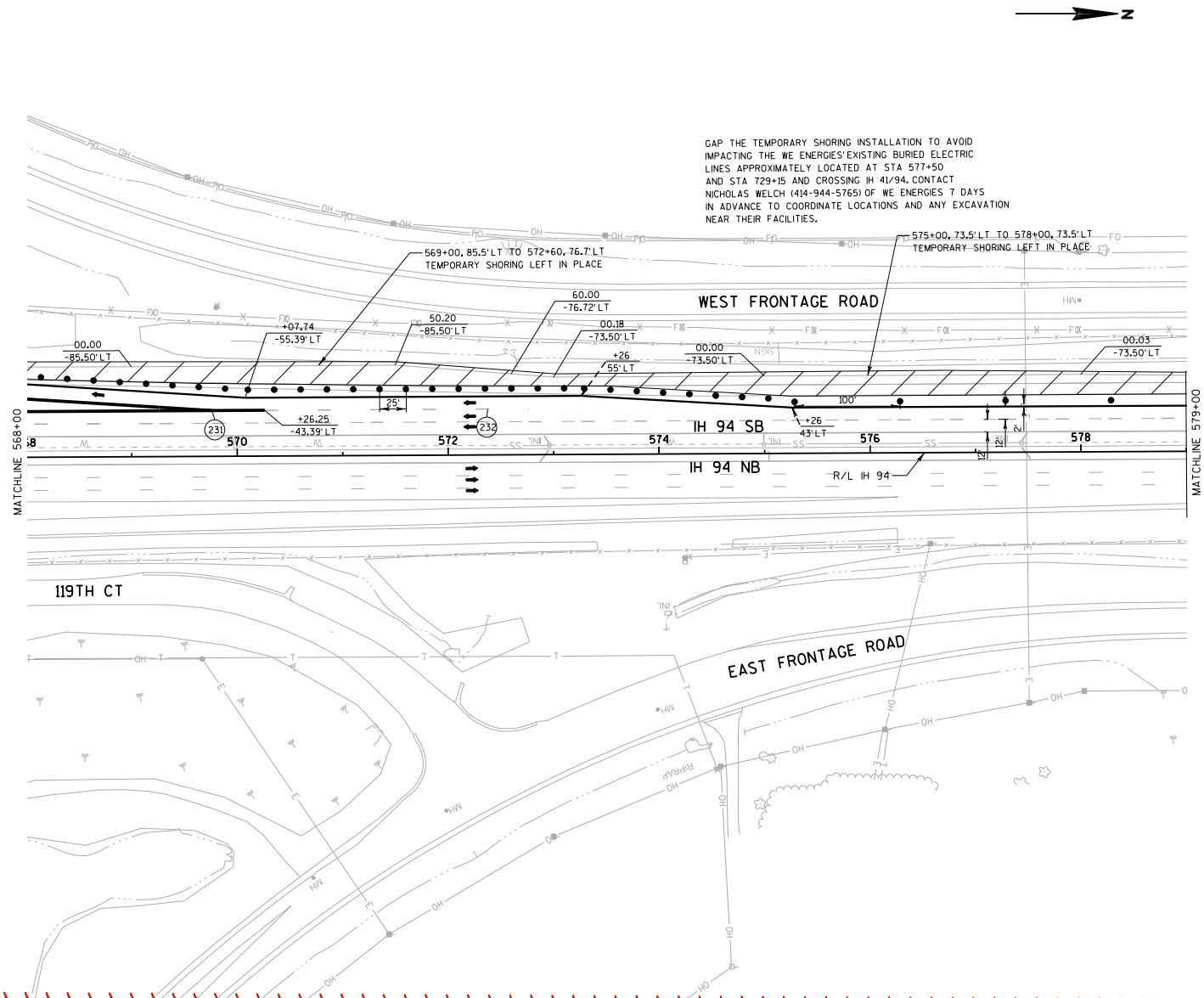

Addendum No. 01
ID 1035-04-71
Revised Sheet 82
January 29, 2018

PROJECT NO:1035-04-71	HWY:IH 41	COUNTY:RACINE	TRAFFIC CONTROL: MAINLINE - STAGE 1A	SHEET 82	E

FILE NAME : Z:\Racine\CADDS\WZ Prep_142-G\CDS\025016_TC1A.dgn PLOT DATE : 1/15/2018 PLOT BY : james.buggs PLOT NAME : PLOT SCALE : 1:30.48 WISDOT/CADDS SHEET 42

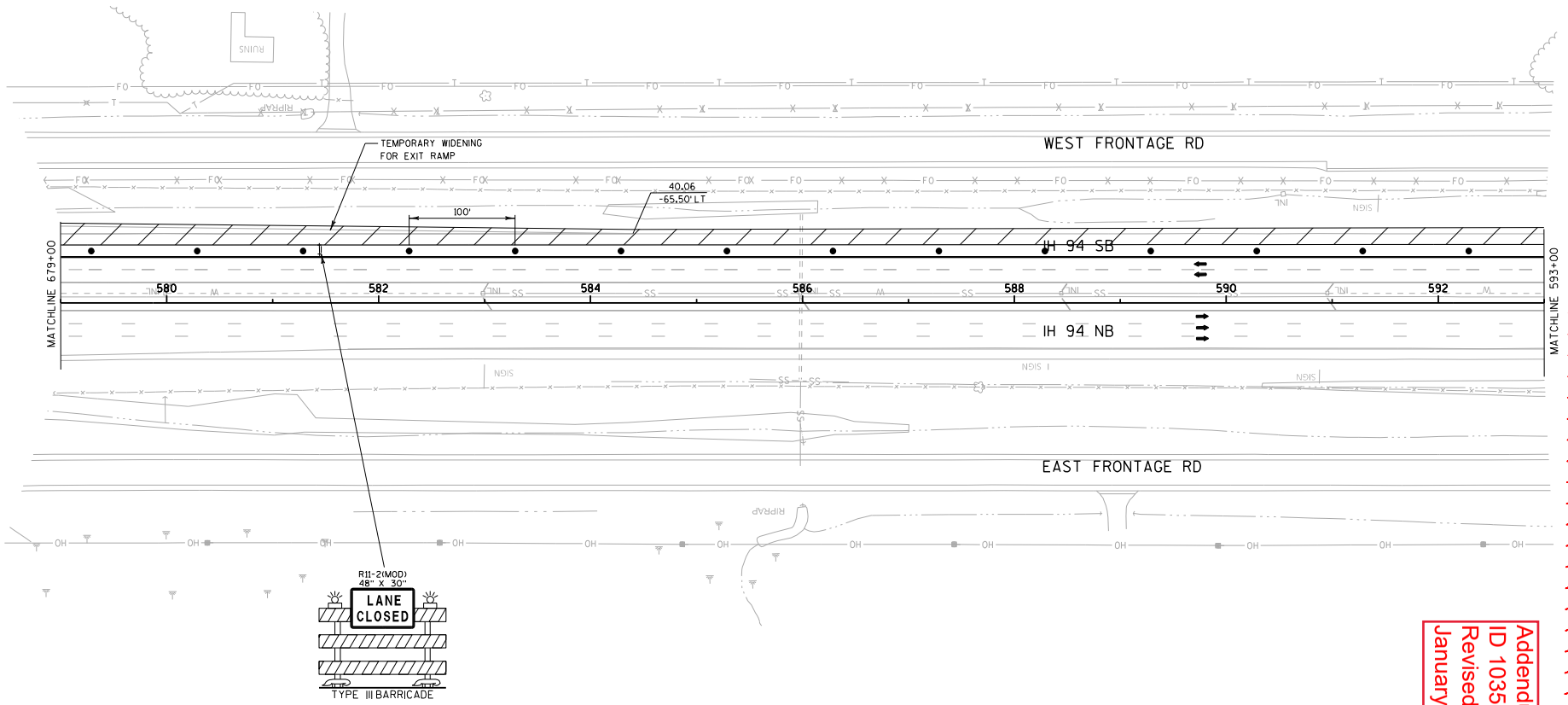

Addendum No. 01
ID 1035-04-71
Revised Sheet 83
January 29, 2018

PROJECT NO:1035-04-71	HWY:IH 41	COUNTY:RACINE	TRAFFIC CONTROL: MAINLINE - STAGE 1A	SHEET 83	E

FILE NAME : Z:\Racine\CADDS\WZ Prep_142-G\CDS\025017_TC1A.dgn PLOT DATE : 1/15/2018 PLOT BY : james.buggs PLOT NAME : PLOT SCALE : 1:30.48

WISDOT/CADDS SHEET 42

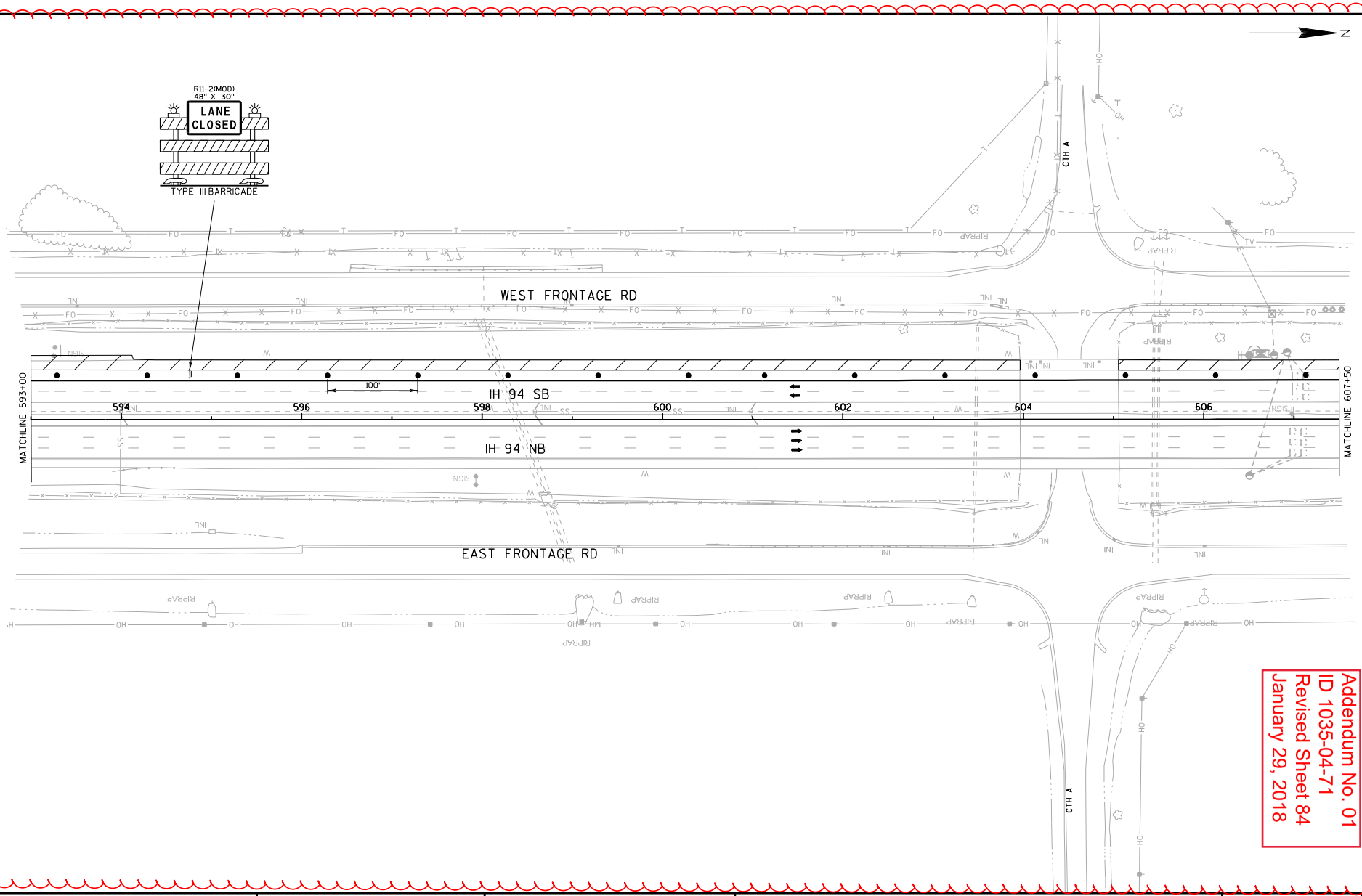

Addendum No. 01
ID 1035-04-71
Revised Sheet 84
January 29, 2018

PROJECT NO:1035-04-71	HWY:IH 41	COUNTY:RACINE	TRAFFIC CONTROL:MAINLINE - STAGE 1A	SHEET 84	E

FILE NAME : Z:\Racine\CADDS\WZ Prep_142-G\CDS\025018_TC1A.dgn PLOT DATE : 1/15/2018 PLOT BY : james.buggs PLOT NAME : PLOT SCALE : 1:30.48

WISDOT/CADDS SHEET 42

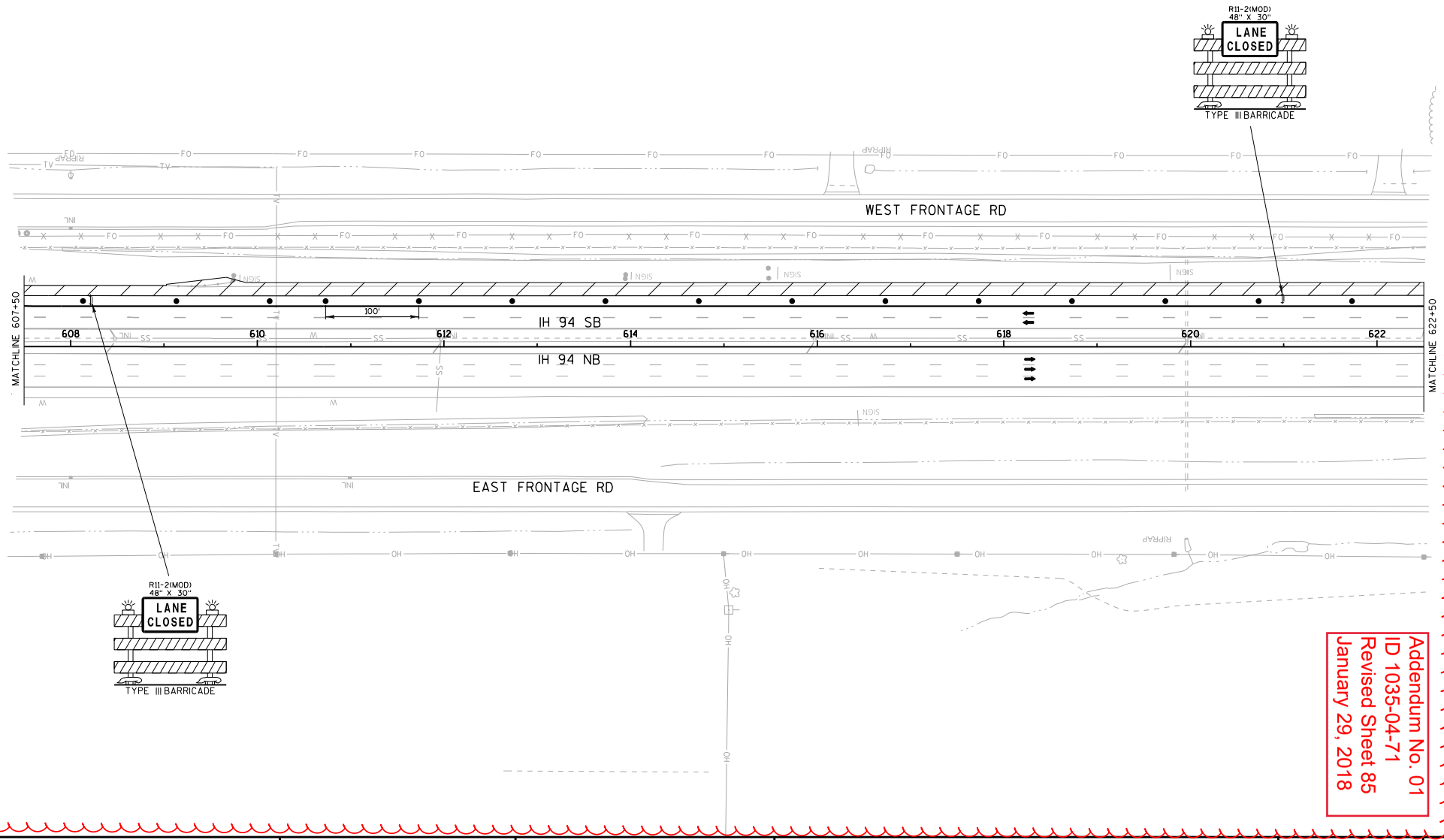

Addendum No. 01
ID 1035-04-71
Revised Sheet 85
January 29, 2018

PROJECT NO:1035-04-71	HWY:IH 41	COUNTY:RACINE	TRAFFIC CONTROL:MAINLINE - STAGE 1A	SHEET 85	E

FILE NAME : Z:\Racine\CADDS\WZ Prep_142-G\CDS\025019_TC1A.dgn PLOT DATE : 1/15/2018 PLOT BY : james.buggs PLOT NAME : PLOT SCALE : 1:30.48

WISDOT/CADDS SHEET 42

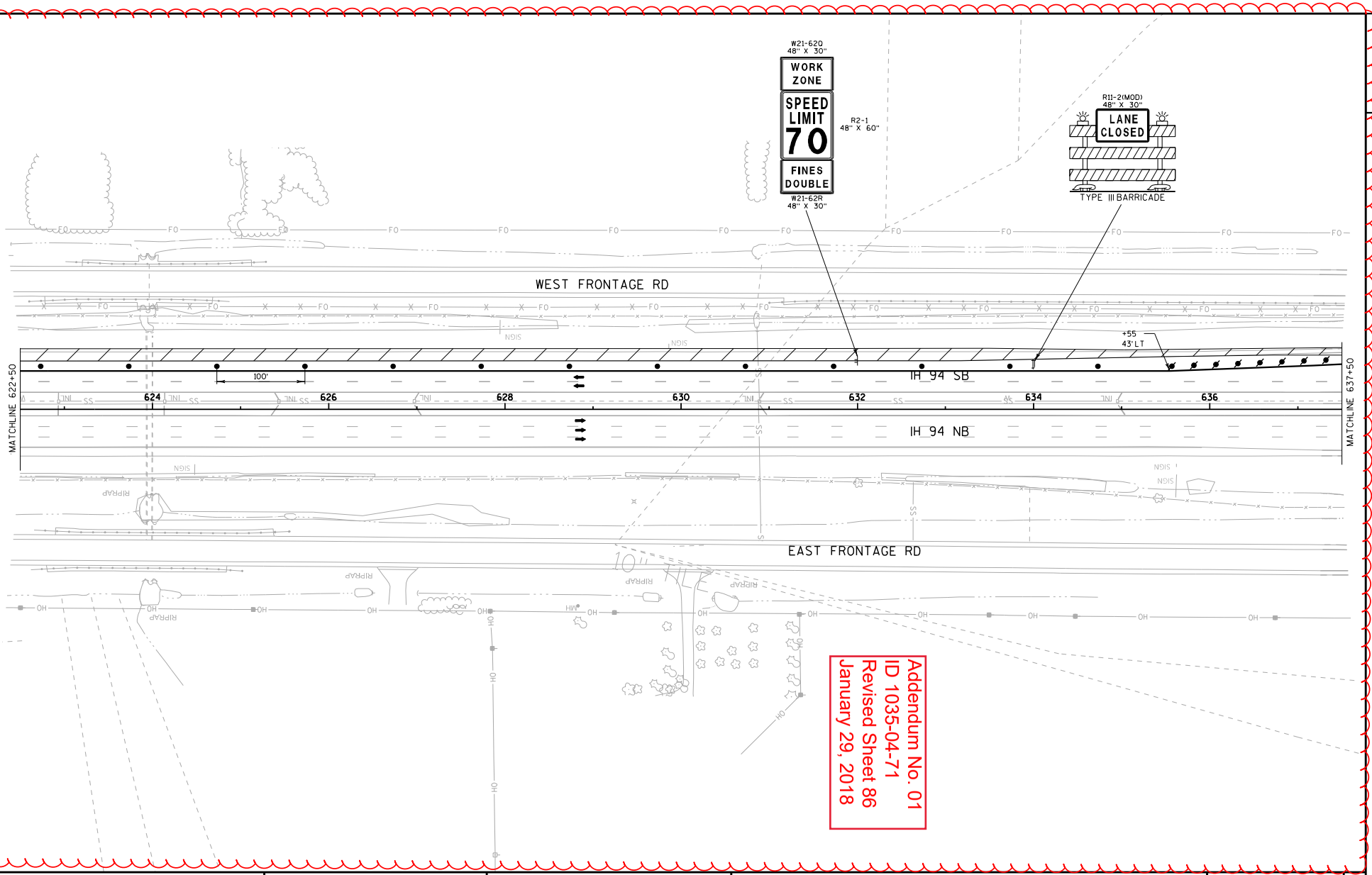

Addendum No. 01
ID 1035-04-71
Revised Sheet 86
January 29, 2018

PROJECT NO:1035-04-71	HWY:IH 41	COUNTY:RACINE	TRAFFIC CONTROL: MAINLINE - STAGE 1A	SHEET 86	E

FILE NAME : Z:\Racine\CADDS\WZ Prep_142-G\CDS\025020_TC1A.dgn PLOT DATE : 1/15/2018 PLOT BY : james.buggs PLOT NAME : PLOT SCALE : 1:30.48

WISDOT/CADDS SHEET 42

Addendum No. 01
ID 1035-04-71
Revised Sheet 87
January 29, 2018

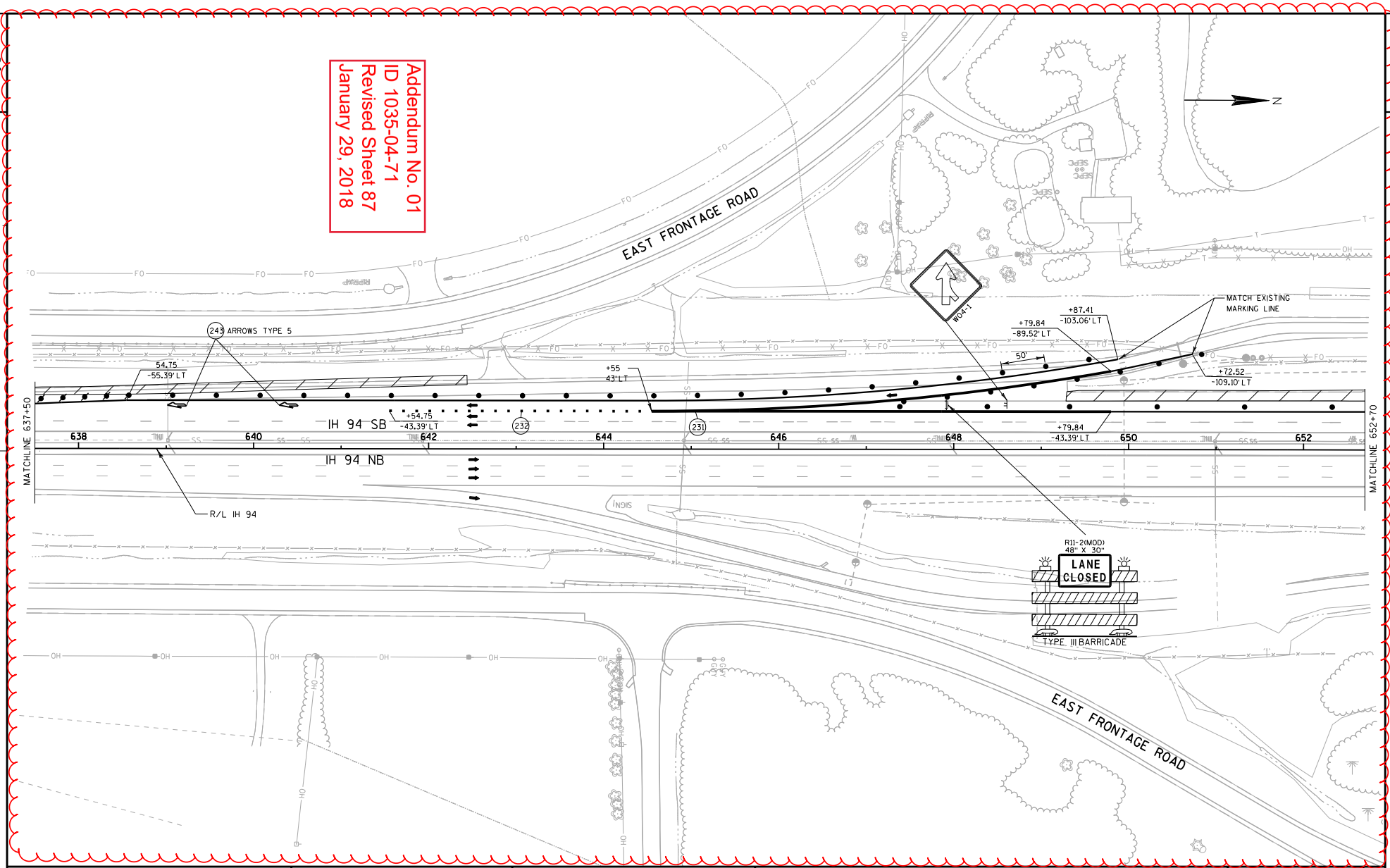

PROJECT NO:1035-04-71	HWY:IH 41	COUNTY:RACINE	TRAFFIC CONTROL: MAINLINE - STAGE 1A	SHEET 87	E

FILE NAME : Z:\Racine\CADDS\WZ Prep_142-G\CDS\025021_TC1A.dgn PLOT DATE : 1/15/2018 PLOT BY : james.buggs PLOT NAME : PLOT SCALE : 1:30.48

WISDOT/CADDS SHEET 42

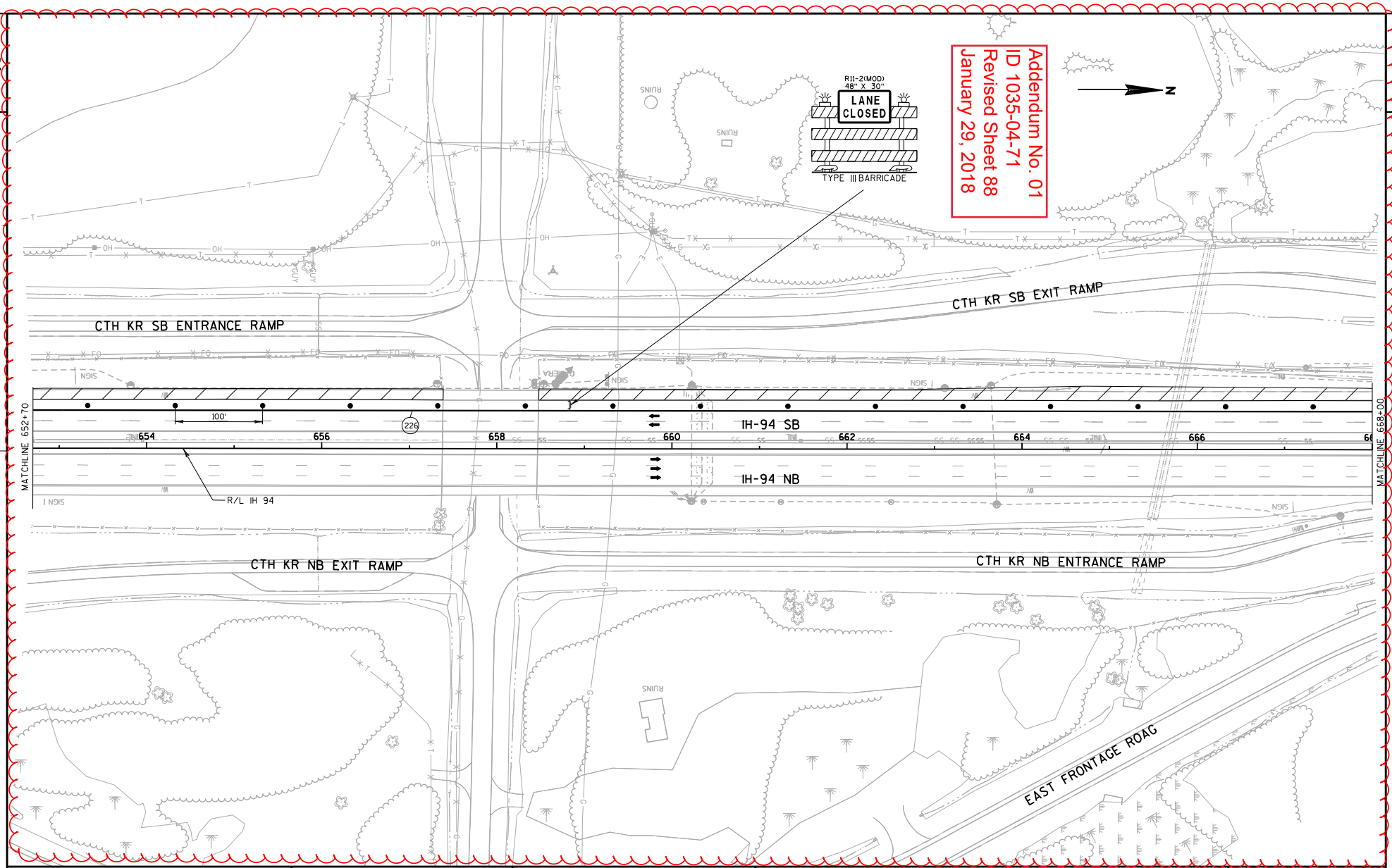

PROJECT NO:1035-04-71	HWY:IH 41	COUNTY:RACINE	TRAFFIC CONTROL: MAINLINE - STAGE 1A	SHEET 88	E

FILE NAME : Z:\Racine\CADDS\WZ Prep_142-G\CDS\025022_TC1A.dgn PLOT DATE : 1/15/2018 PLOT BY : james.buggs PLOT NAME : PLOT SCALE : 1:30.48 WISDOT/CADDS SHEET 42

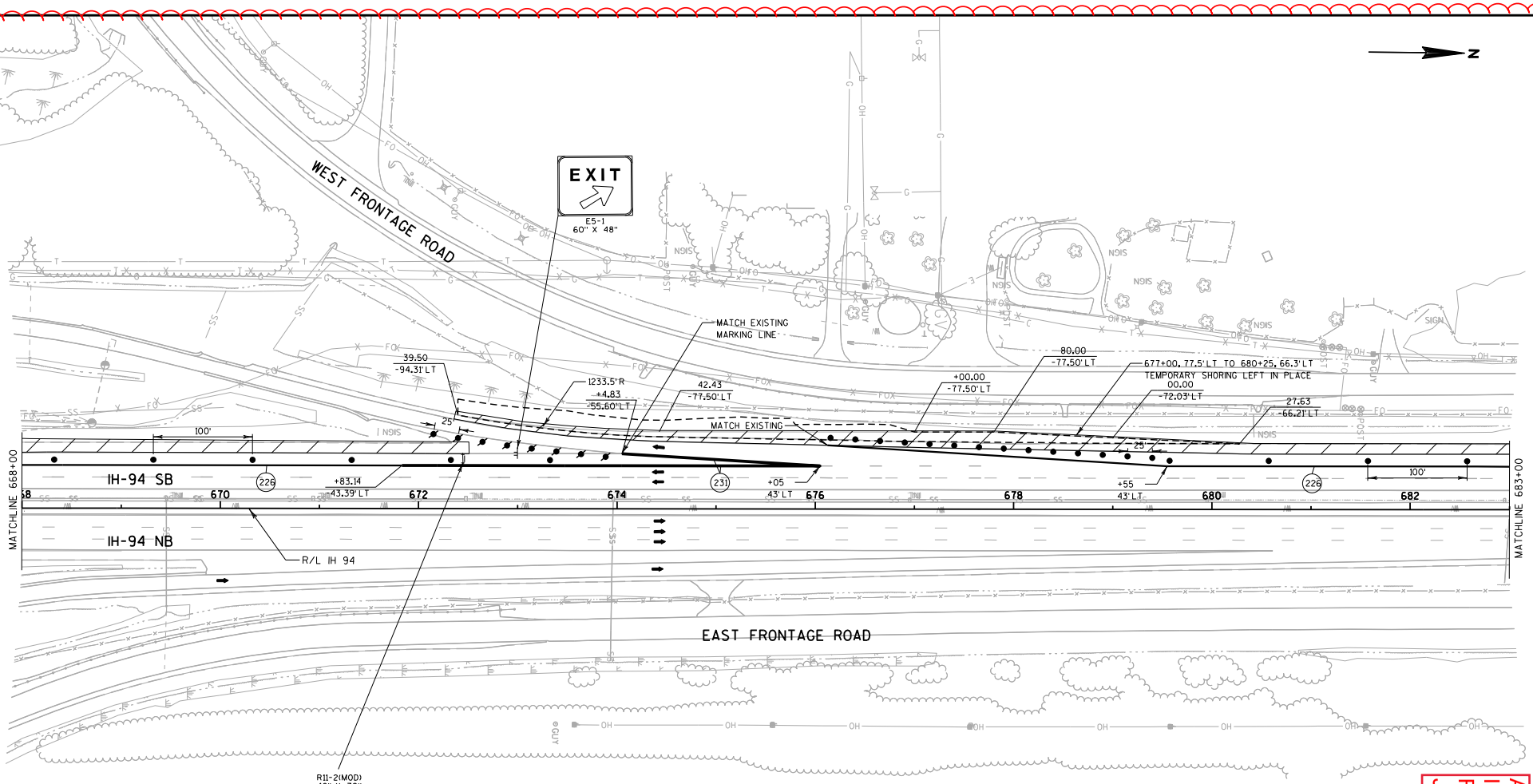

Addendum No. 01
ID 1035-04-71
Revised Sheet 89
January 29, 2018

PROJECT NO:1035-04-71	HWY:IH 41	COUNTY:RACINE	TRAFFIC CONTROL:MAINLINE - STAGE 1A	SHEET 89	E

FILE NAME : Z:\Racine\CADDS\WZ Prep_142-G\CDS\025023_TC1A.dgn PLOT DATE : 1/15/2018 PLOT BY : james.buggs PLOT NAME : PLOT SCALE : 1:30.48

WISDOT/CADDS SHEET 42

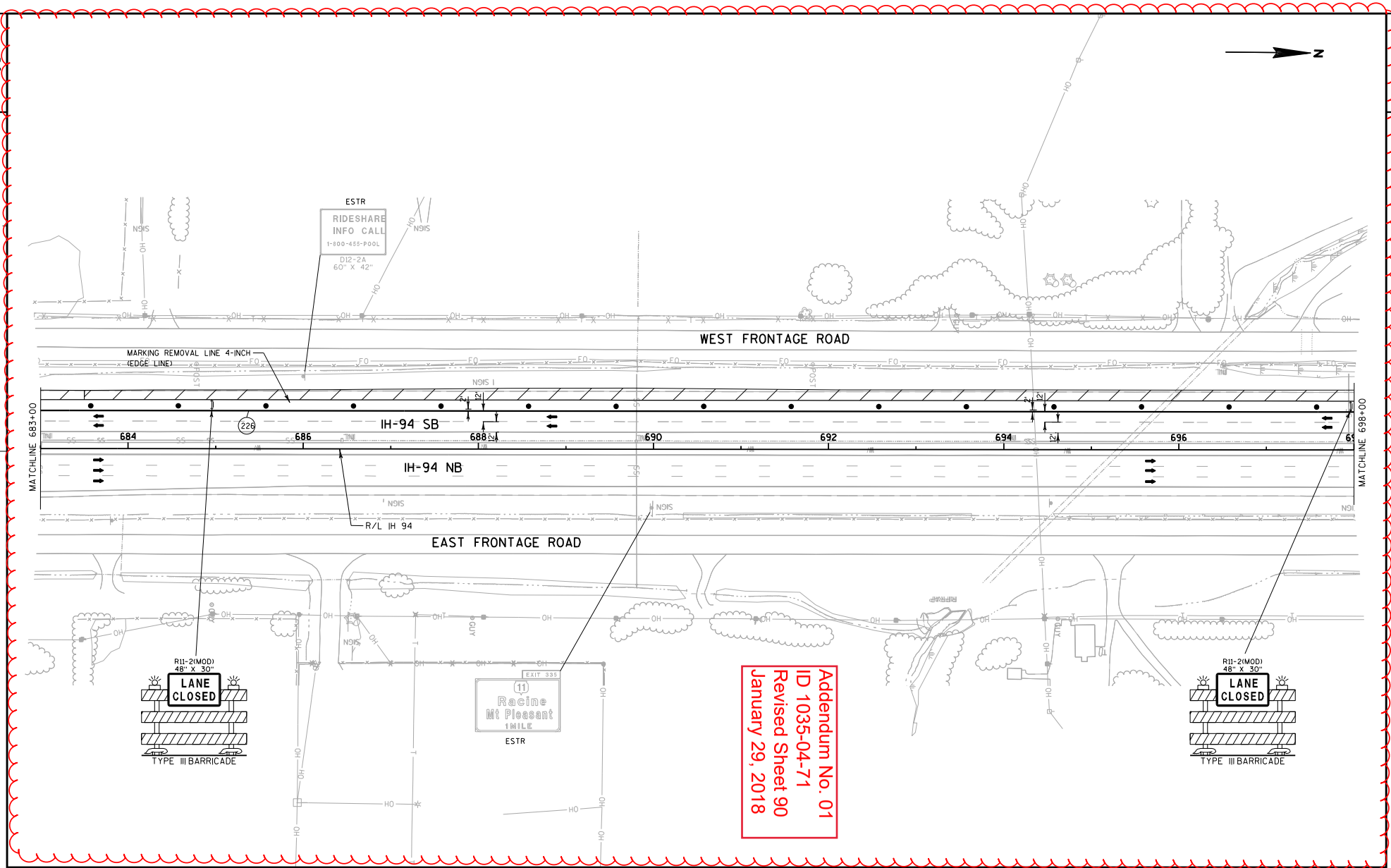

Addendum No. 01
ID 1035-04-71
Revised Sheet 90
January 29, 2018

PROJECT NO:1035-04-71	HWY:IH 41	COUNTY:RACINE	TRAFFIC CONTROL:MAINLINE - STAGE 1A	SHEET 90	E

FILE NAME : Z:\Racine\CADDS\WZ Prep_142-G\CDS\025024_TC1A.dgn PLOT DATE : 1/15/2018 PLOT BY : james.buggs PLOT NAME : PLOT SCALE : 1:30.48

WISDOT/CADDS SHEET 42

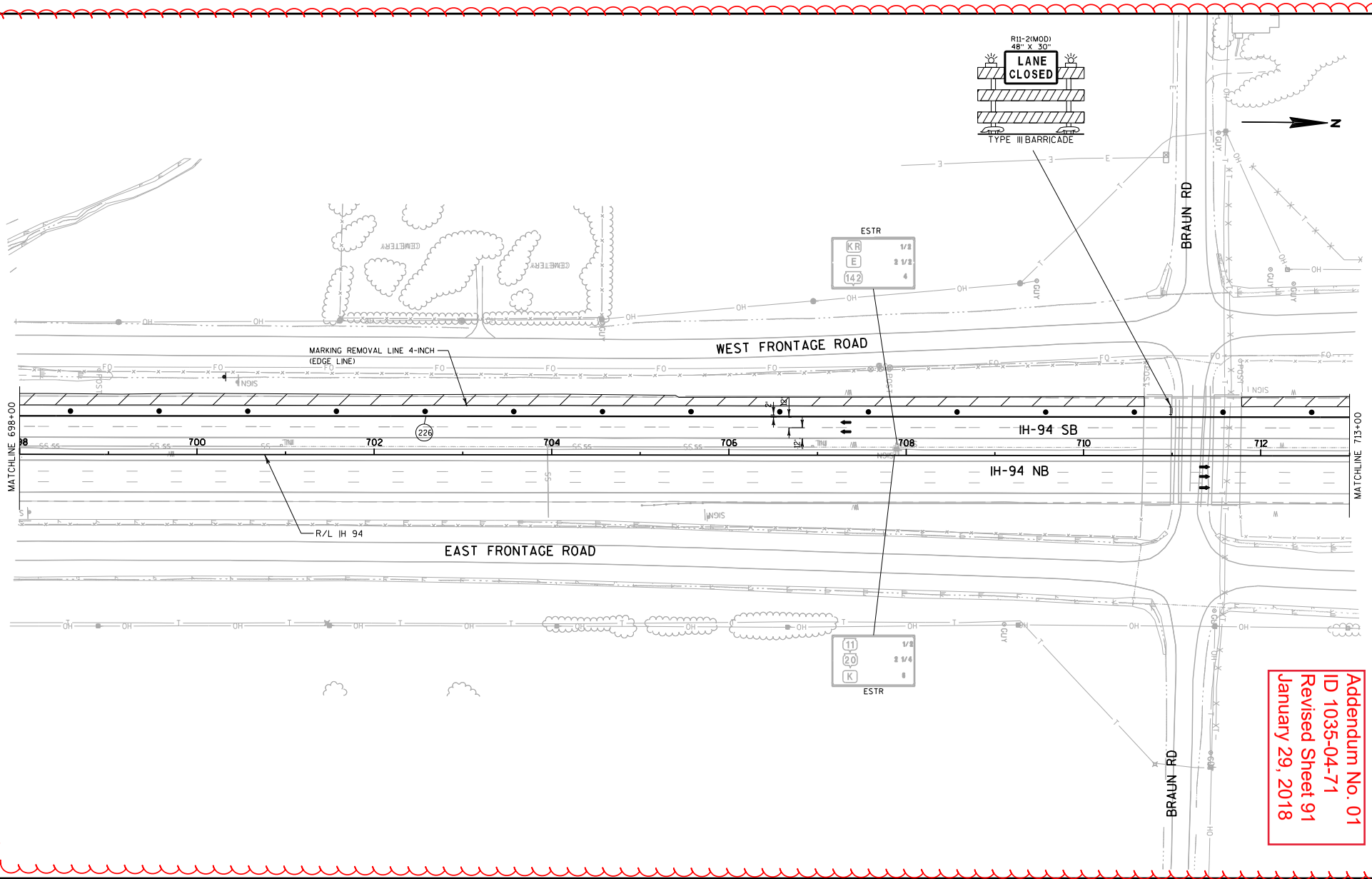

Addendum No. 01
ID 1035-04-71
Revised Sheet 91
January 29, 2018

PROJECT NO:1035-04-71	HWY:IH 41	COUNTY:RACINE	TRAFFIC CONTROL: MAINLINE - STAGE 1A	SHEET 91	E

FILE NAME : Z:\Racine\CADDS\WZ Prep_142-G\CDS\025025_TC1A.dgn PLOT DATE : 1/15/2018 PLOT BY : james.buggs PLOT NAME : PLOT SCALE : 1:30.48

WISDOT/CADDS SHEET 42

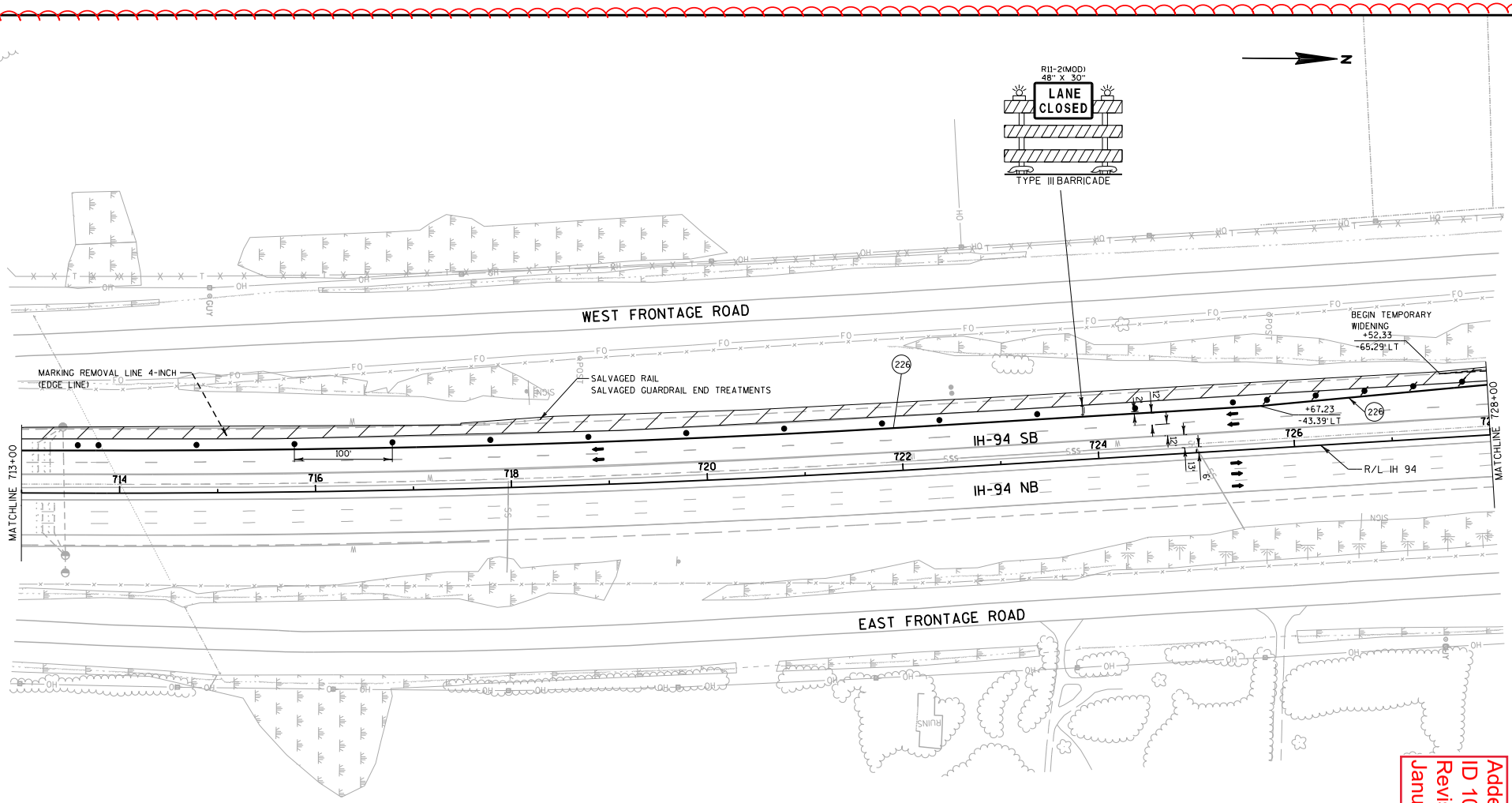

Addendum No. 01
ID 1035-04-71
Revised Sheet 92
January 29, 2018

PROJECT NO:1035-04-71	HWY:IH 41	COUNTY:RACINE	TRAFFIC CONTROL:MAINLINE - STAGE 1A	SHEET 92	E

FILE NAME : Z:\Racine\CADDS\WZ Prep_142-G\CDS\025026_TC1A.dgn PLOT DATE : 1/15/2018 PLOT BY : james.buggs PLOT NAME : PLOT SCALE : 1:30.48

WISDOT/CADDS SHEET 42

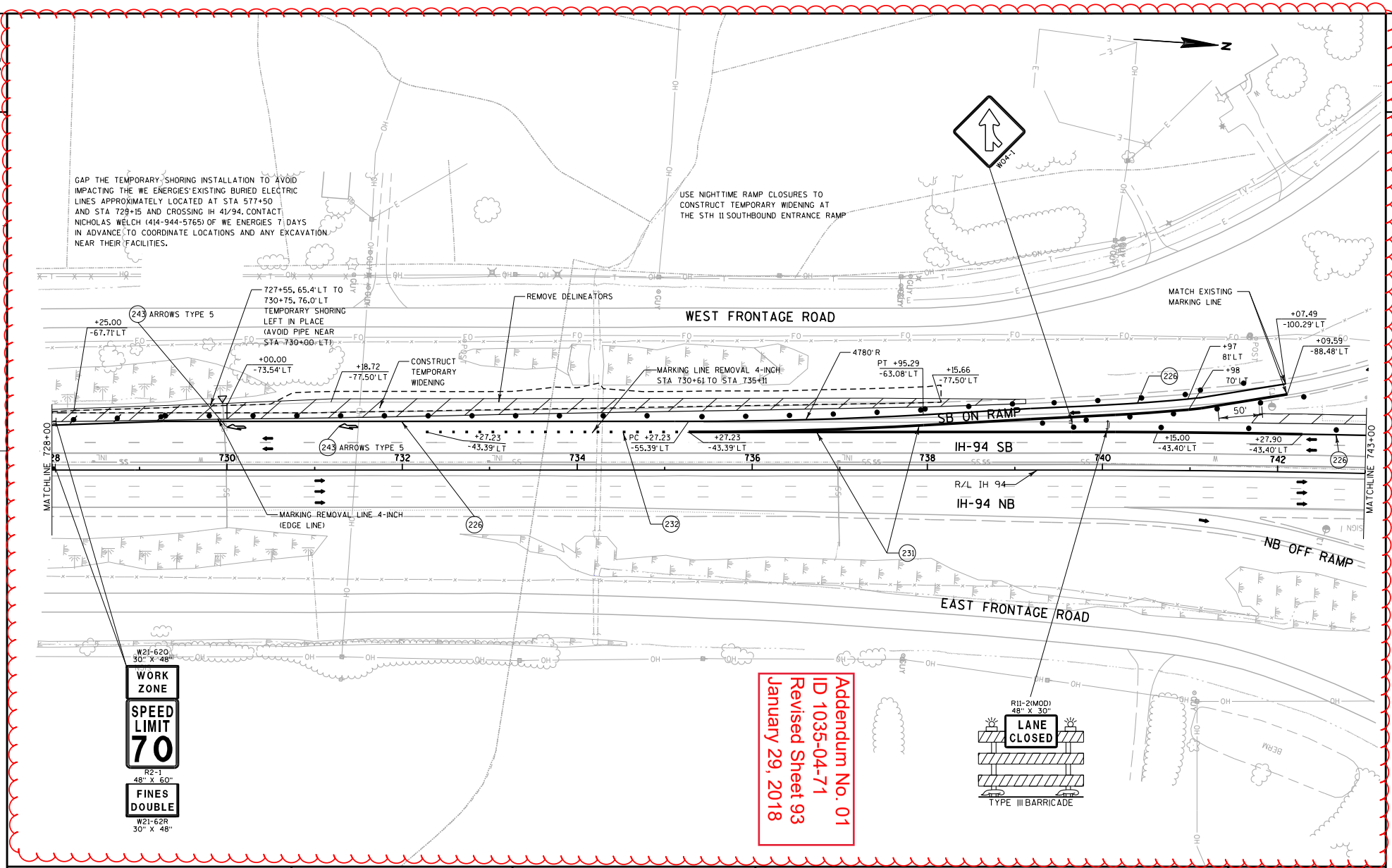

Addendum No. 01
ID 1035-04-71
Revised Sheet 93
January 29, 2018

PROJECT NO:1035-04-71	HWY:IH 41	COUNTY:RACINE	TRAFFIC CONTROL: MAINLINE - STAGE 1A	SHEET 93	E

FILE NAME : Z:\Racine\CADDS\WZ Prep_142-G\CDS\025027_TC1A.dgn PLOT DATE : 1/15/2018 PLOT BY : james.buggs PLOT NAME : PLOT SCALE : 1:30.48 WISDOT/CADDS SHEET 42

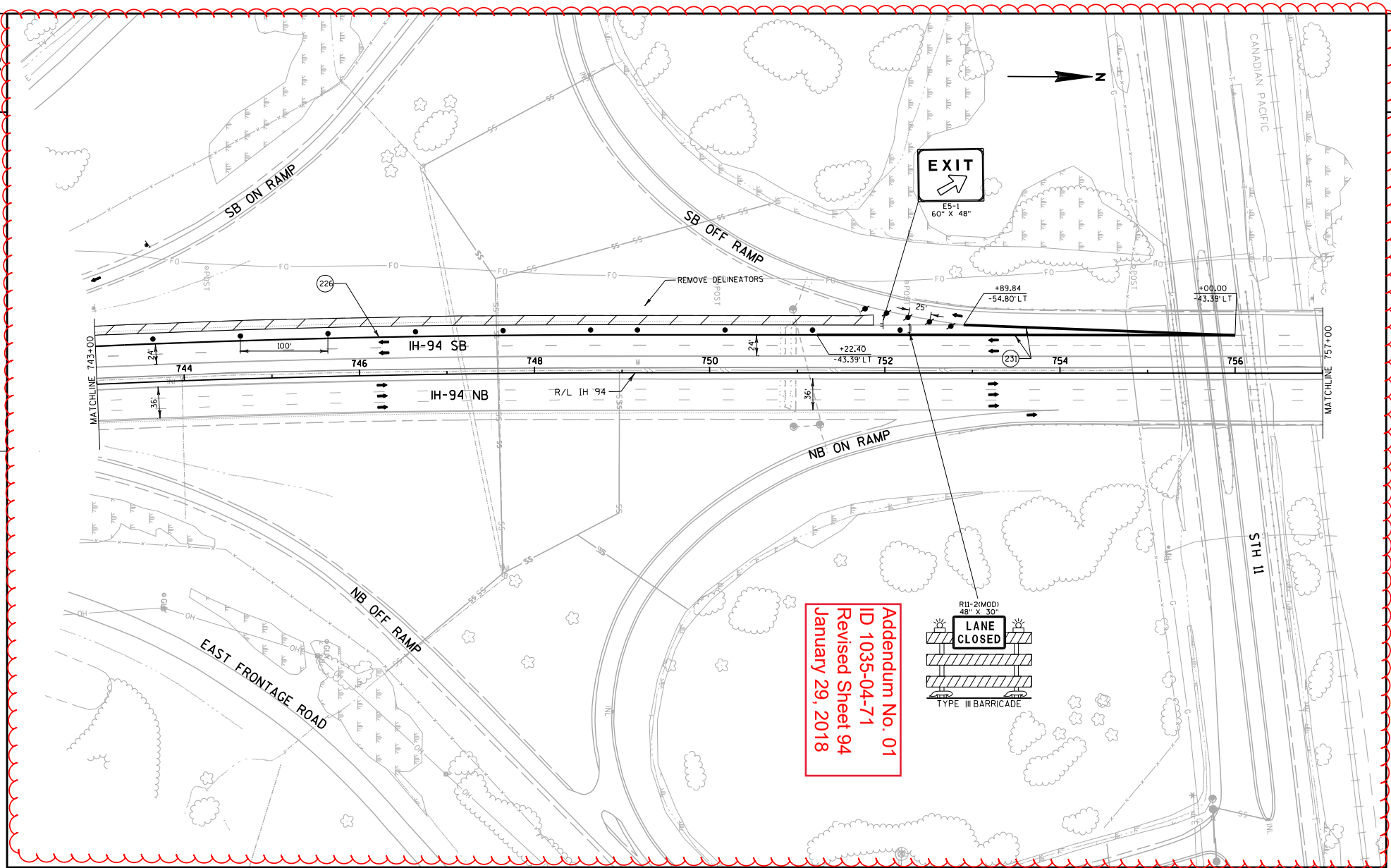

PROJECT NO:1035-04-71	HWY:IH 41	COUNTY:RACINE	TRAFFIC CONTROL: MAINLINE - STAGE 1A	SHEET 94	E

FILE NAME : Z:\Racine\CADDS\WZ Prep_142-G\CDS\025028_TC1A.dgn PLOT DATE : 1/15/2018 PLOT BY : james.buggs PLOT NAME : PLOT SCALE : 1:30.48

WISDOT/CADDS SHEET 42

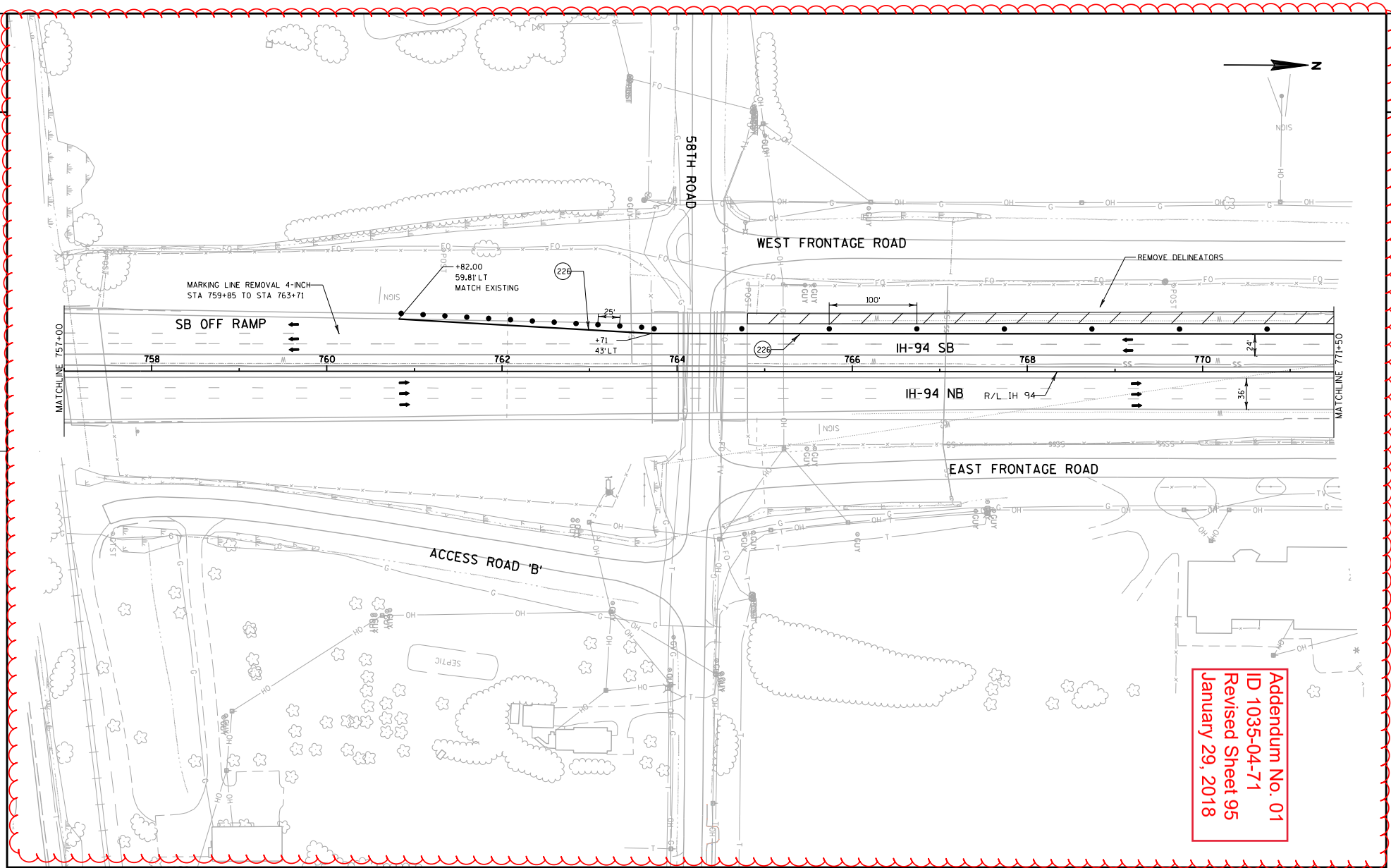

PROJECT NO:1035-04-71	HWY:IH 41	COUNTY:RACINE	TRAFFIC CONTROL: MAINLINE - STAGE 1A	SHEET 95	E

FILE NAME : Z:\Racine\CADDS\WZ Prep_142-G\CDS\025029_TC1A.dgn PLOT DATE : 1/15/2018 PLOT BY : james.buggs PLOT NAME : PLOT SCALE : 1:30.48

WISDOT/CADDS SHEET 42

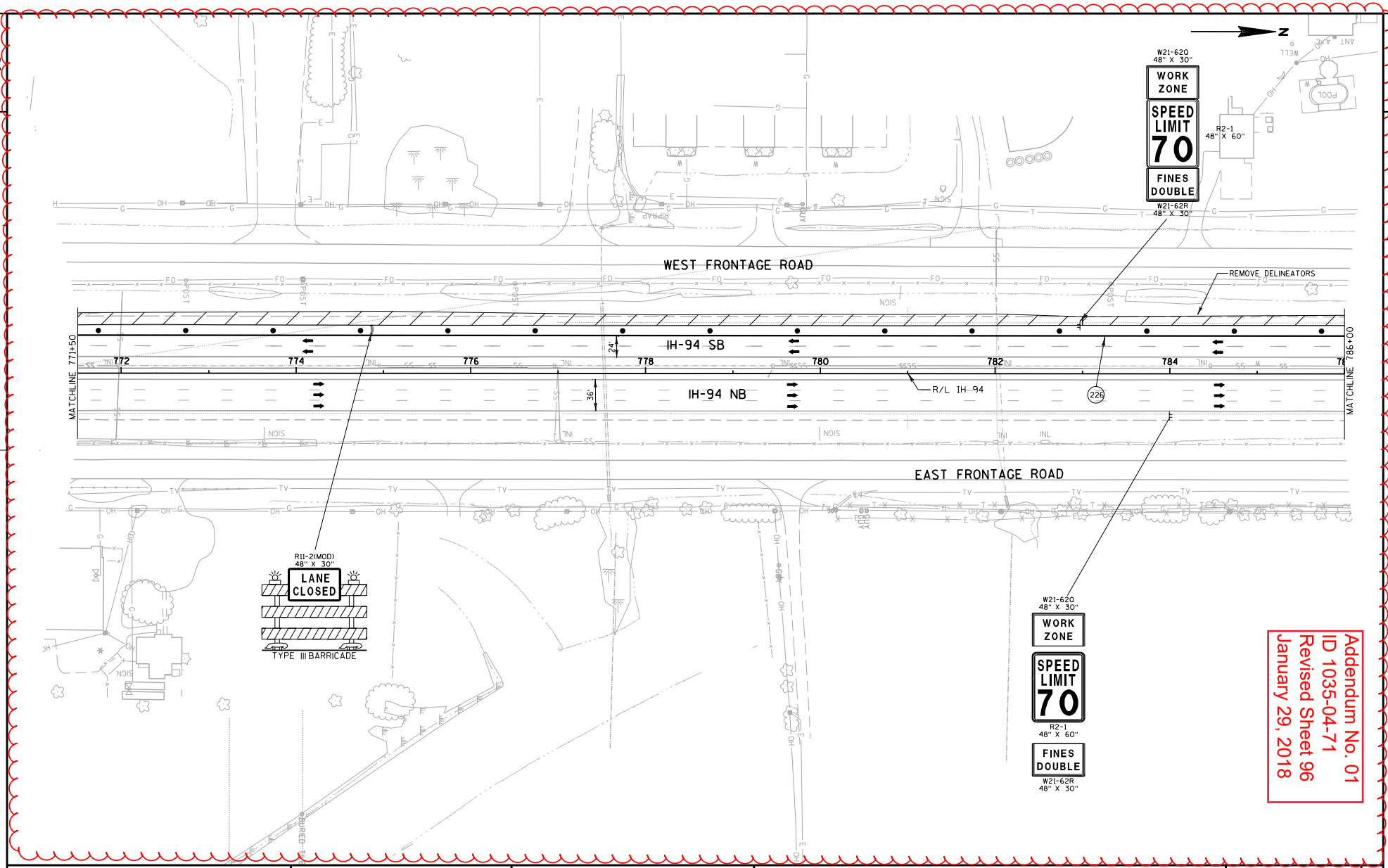

Addendum No. 01
ID 1035-04-71
Revised Sheet 96
January 29, 2018

PROJECT NO:1035-04-71	HWY:IH 41	COUNTY:RACINE	TRAFFIC CONTROL:MAINLINE - STAGE 1A	SHEET 96	E

FILE NAME : Z:\Racine\CADDS\WZ Prep_142-G\CDS\025030_TC1A.dgn PLOT DATE : 1/15/2018 PLOT BY : james.buggs PLOT NAME : PLOT SCALE : 1:30.48

WISDOT/CADDS SHEET 42

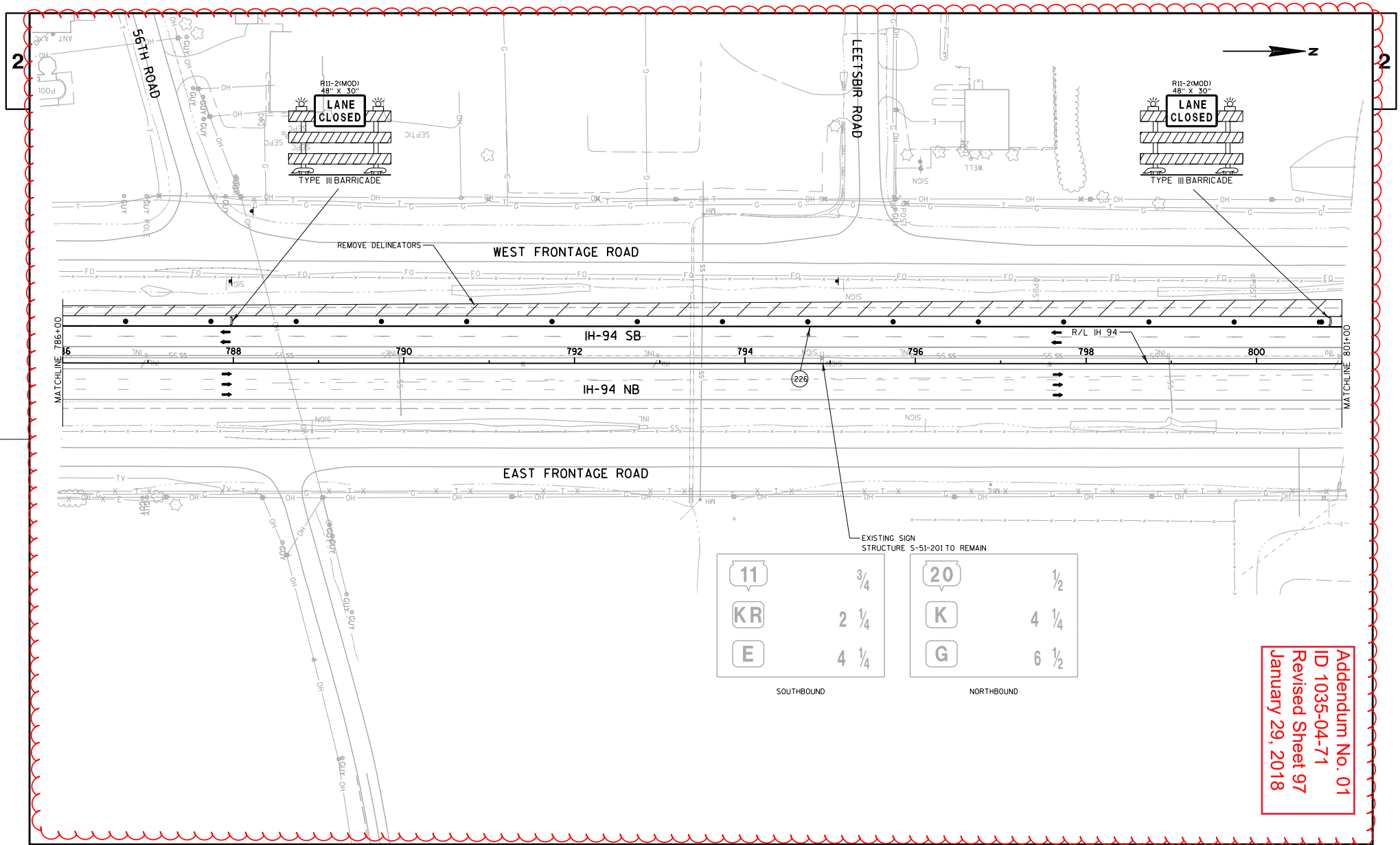

Addendum No. 01
ID 1035-04-71
Revised Sheet 97
January 29, 2018

PROJECT NO:1035-04-71	HWY:IH 41	COUNTY:RACINE	TRAFFIC CONTROL:MAINLINE - STAGE 1A	SHEET 97	E

FILE NAME : Z:\Racine\CADDS\WZ Prep_142-G\CDS\025031_TC1A.dgn PLOT DATE : 1/15/2018 PLOT BY : james.buggs PLOT NAME : PLOT SCALE : 1:30.48

WISDOT/CADDS SHEET 42

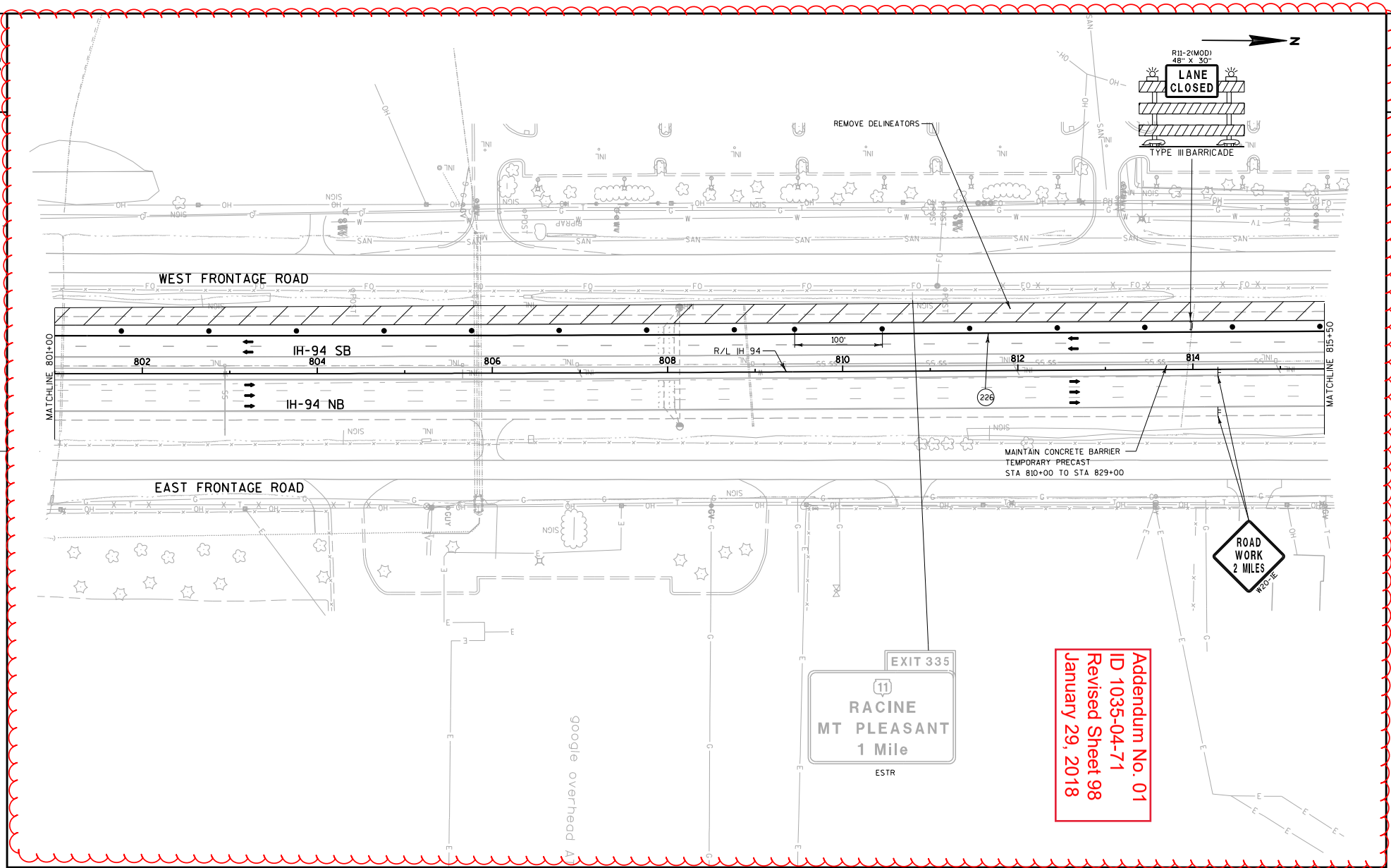

Addendum No. 01
ID 1035-04-71
Revised Sheet 98
January 29, 2018

PROJECT NO:1035-04-71	HWY:IH 41	COUNTY:RACINE	TRAFFIC CONTROL: MAINLINE - STAGE 1A	SHEET 98	E

FILE NAME : Z:\Racine\CADDS\WZ Prep_142-G\CDS\025032_TC1A.dgn PLOT DATE : 1/15/2018 PLOT BY : james.buggs PLOT NAME : PLOT SCALE : 1:30.48

WISDOT/CADDS SHEET 42

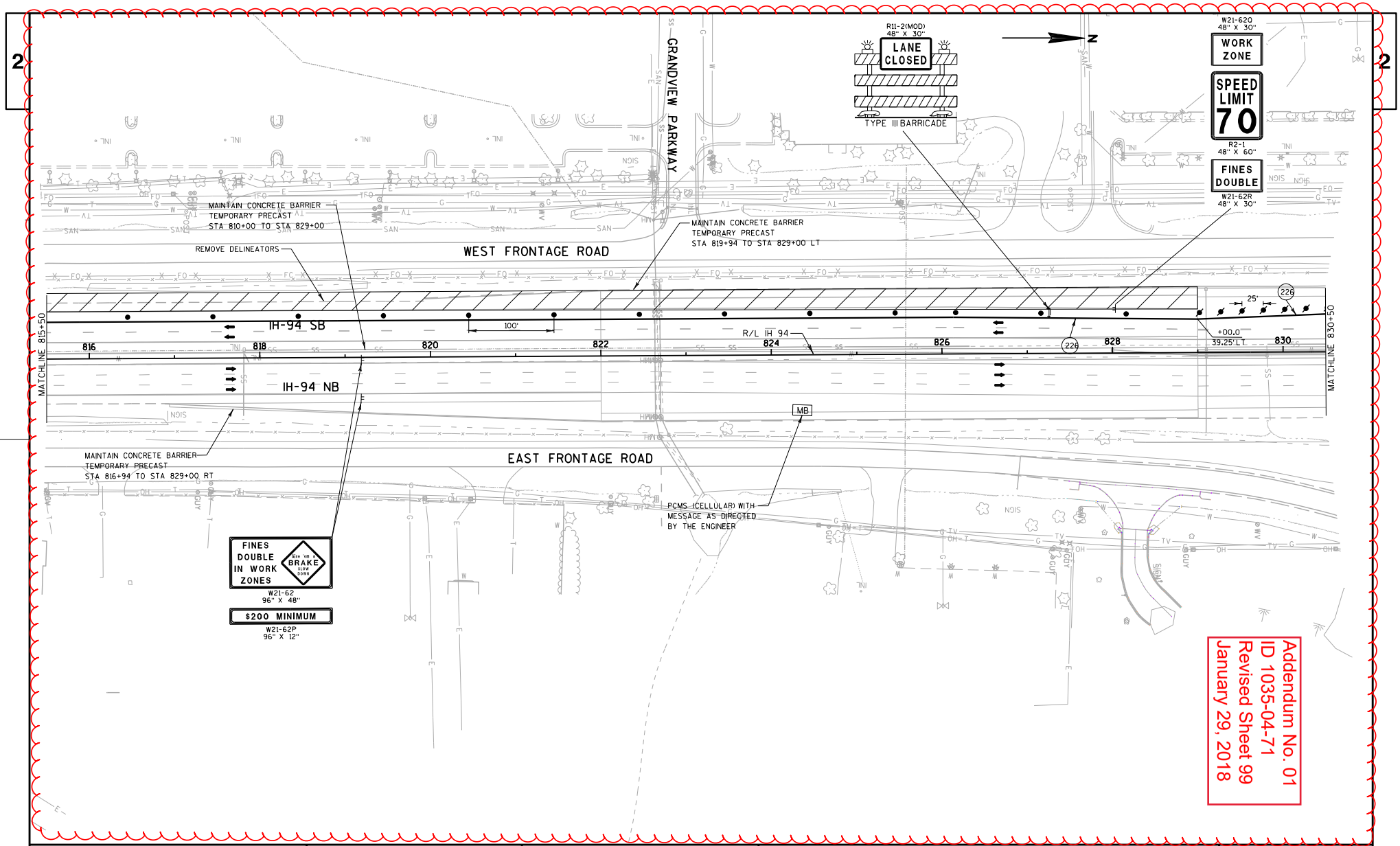

PROJECT NO:1035-04-71	HWY:IH 41	COUNTY:RACINE	TRAFFIC CONTROL:MAINLINE - STAGE 1A	SHEET 99	E

FILE NAME : Z:\Racine\CADDS\WZ Prep_142-G\CDS\025033_TC1A.dgn PLOT DATE : 1/15/2018 PLOT BY : james.buggs PLOT NAME : PLOT SCALE : 1:30.48

WISDOT/CADDS SHEET 42

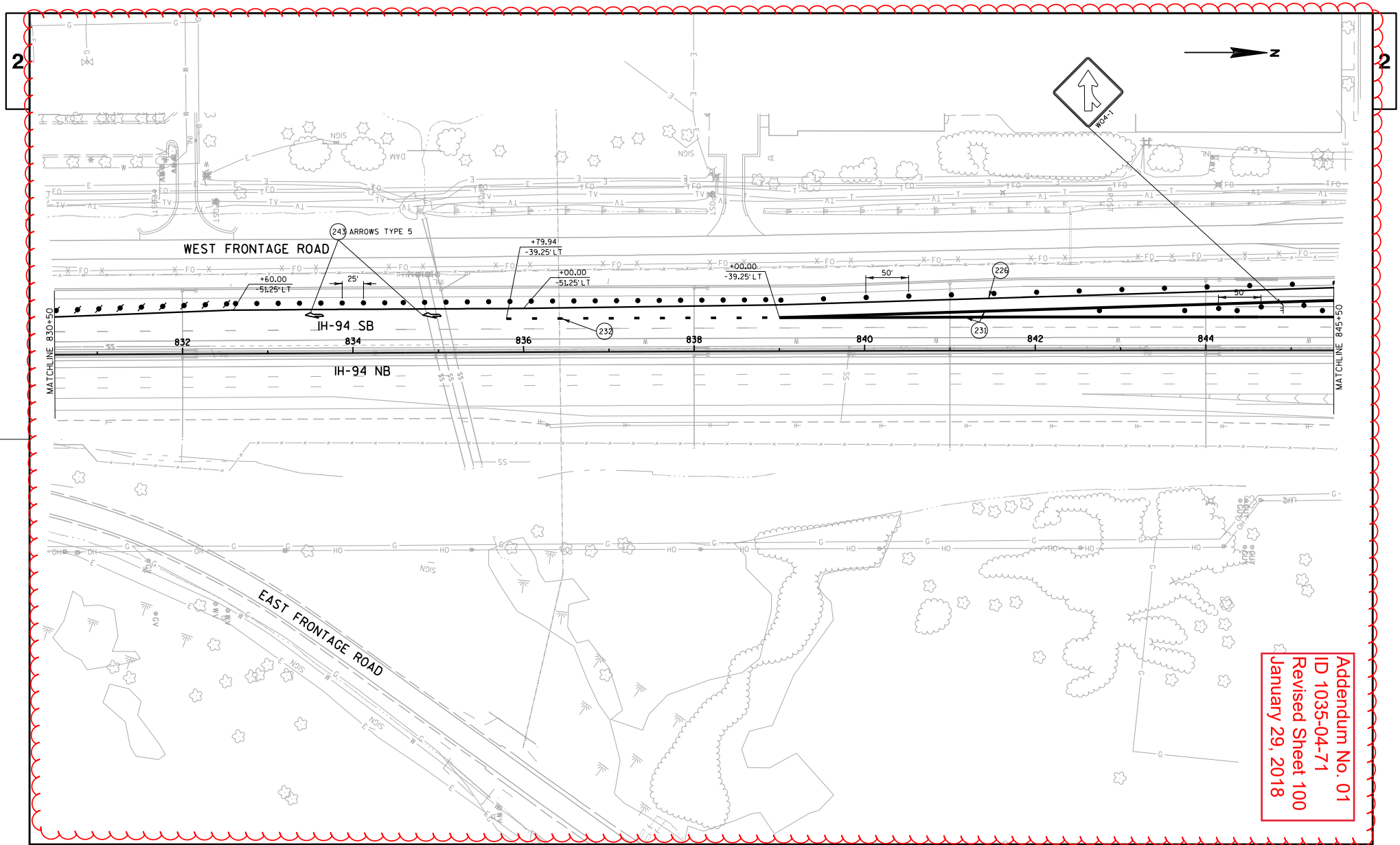

PROJECT NO:1035-04-71	HWY:IH 41	COUNTY:RACINE	TRAFFIC CONTROL: MAINLINE - STAGE 1A	SHEET 100	E

FILE NAME : Z:\Racine\CADDS\WZ Prep_142-G\CDS\025034_TC1A.dgn PLOT DATE : 1/15/2018 PLOT BY : james.buggs PLOT NAME : PLOT SCALE : 1:30.48

WISDOT/CADDS SHEET 42

Addendum No. 01
ID 1035-04-71
Revised Sheet 101
January 29, 2018

2

R11-2(MOD)
48" X 30"
LANE CLOSED
TYPE III BARRICADE

WEST FRONTAGE ROAD

MATCH EXISTING MARKING LINE

231

226

100'

IH-94 SB

IH-94 NB

MATCHLINE 845+50

MATCHLINE 860+50

846 848 850 852 854 856 858 860

N

2

PROJECT NO:1035-04-71	HWY:IH 41	COUNTY:RACINE	TRAFFIC CONTROL: MAINLINE - STAGE 1A	SHEET 101	E

FILE NAME : Z:\Racine\CADDS\WZ Prep_142-G\CDS\025035_TC1A.dgn PLOT DATE : 1/15/2018 PLOT BY : james.buggs PLOT NAME : PLOT SCALE : 1:30.48

WISDOT/CADDS SHEET 42

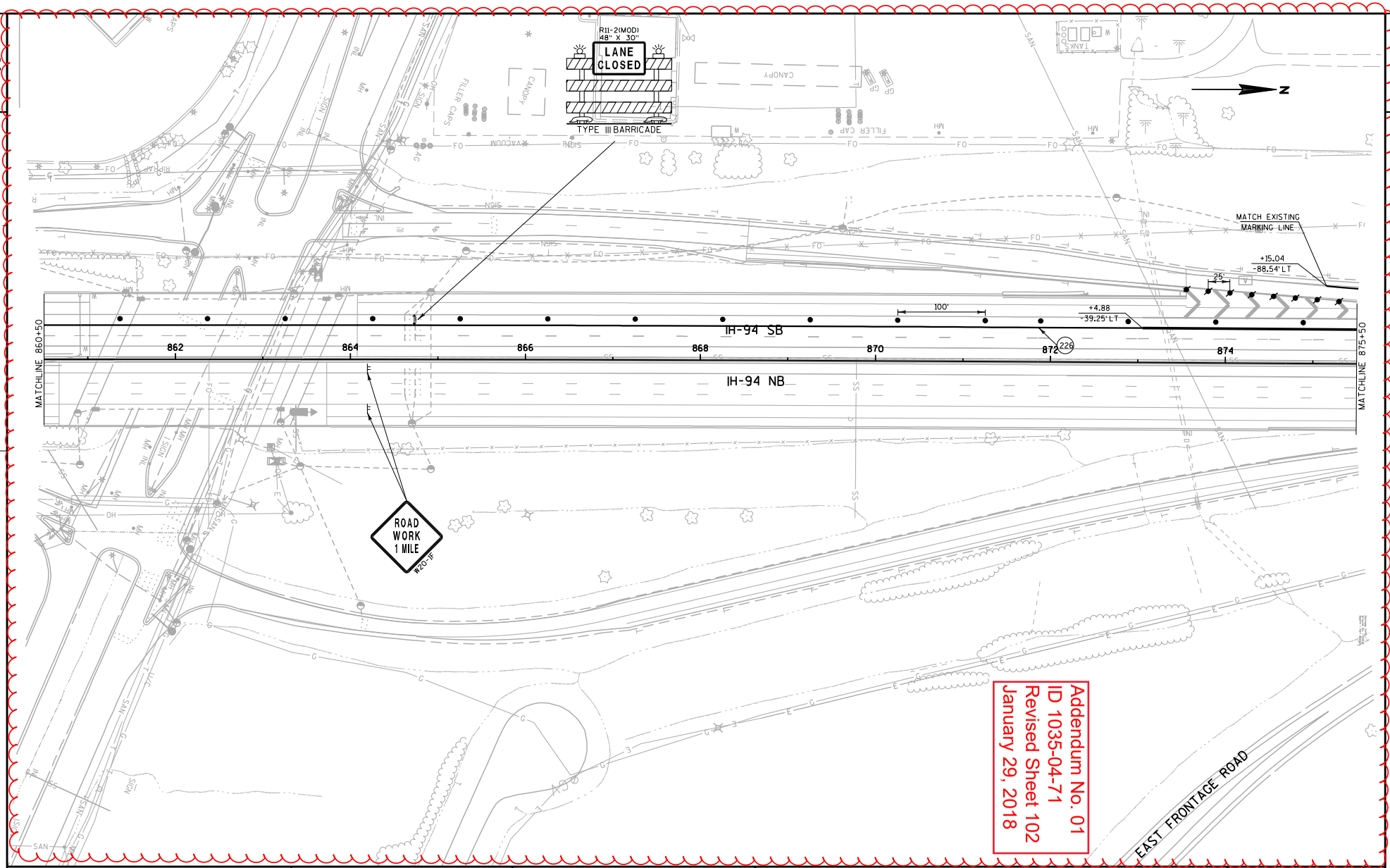

Addendum No. 01
ID 1035-04-71
Revised Sheet 102
January 29, 2018

PROJECT NO:1035-04-71	HWY:IH 41	COUNTY:RACINE	TRAFFIC CONTROL:MAINLINE - STAGE 1A	SHEET 102	E

FILE NAME : Z:\Racine\CADDS\WZ Prep_142-G\CDS\025036_TC1A.dgn PLOT DATE : 1/15/2018 PLOT BY : james.buggs PLOT NAME : PLOT SCALE : 1:30.48

WISDOT/CADDS SHEET 42

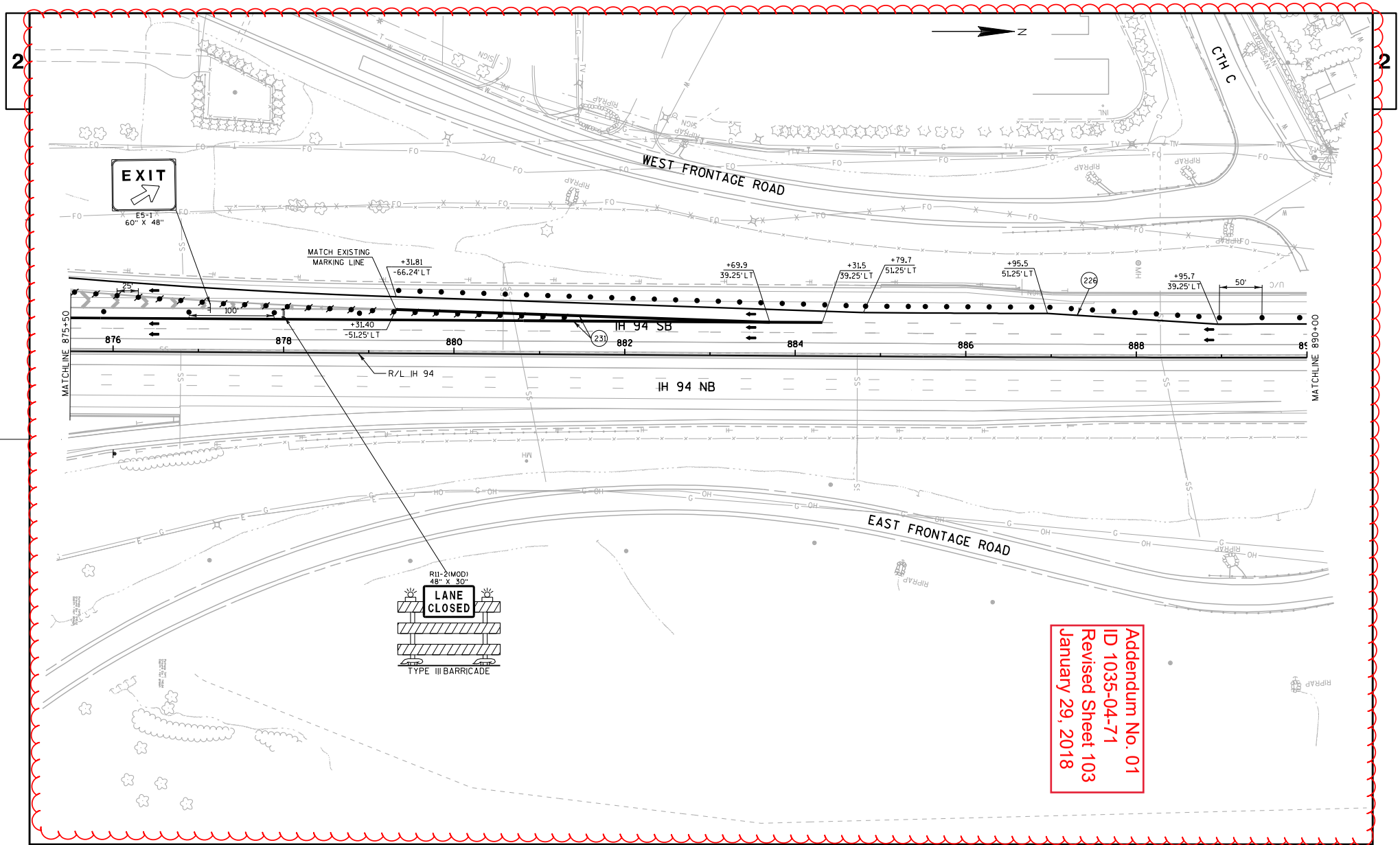

PROJECT NO:1035-04-71	HWY:IH 41	COUNTY:RACINE	TRAFFIC CONTROL:MAINLINE - STAGE 1A	SHEET 103	E

FILE NAME : Z:\Racine\CADDS\WZ Prep_142-G\CDS\025037_TC1A.dgn PLOT DATE : 1/15/2018 PLOT BY : james.buggs PLOT NAME : PLOT SCALE : 1:30.48

WISDOT/CADDS SHEET 42

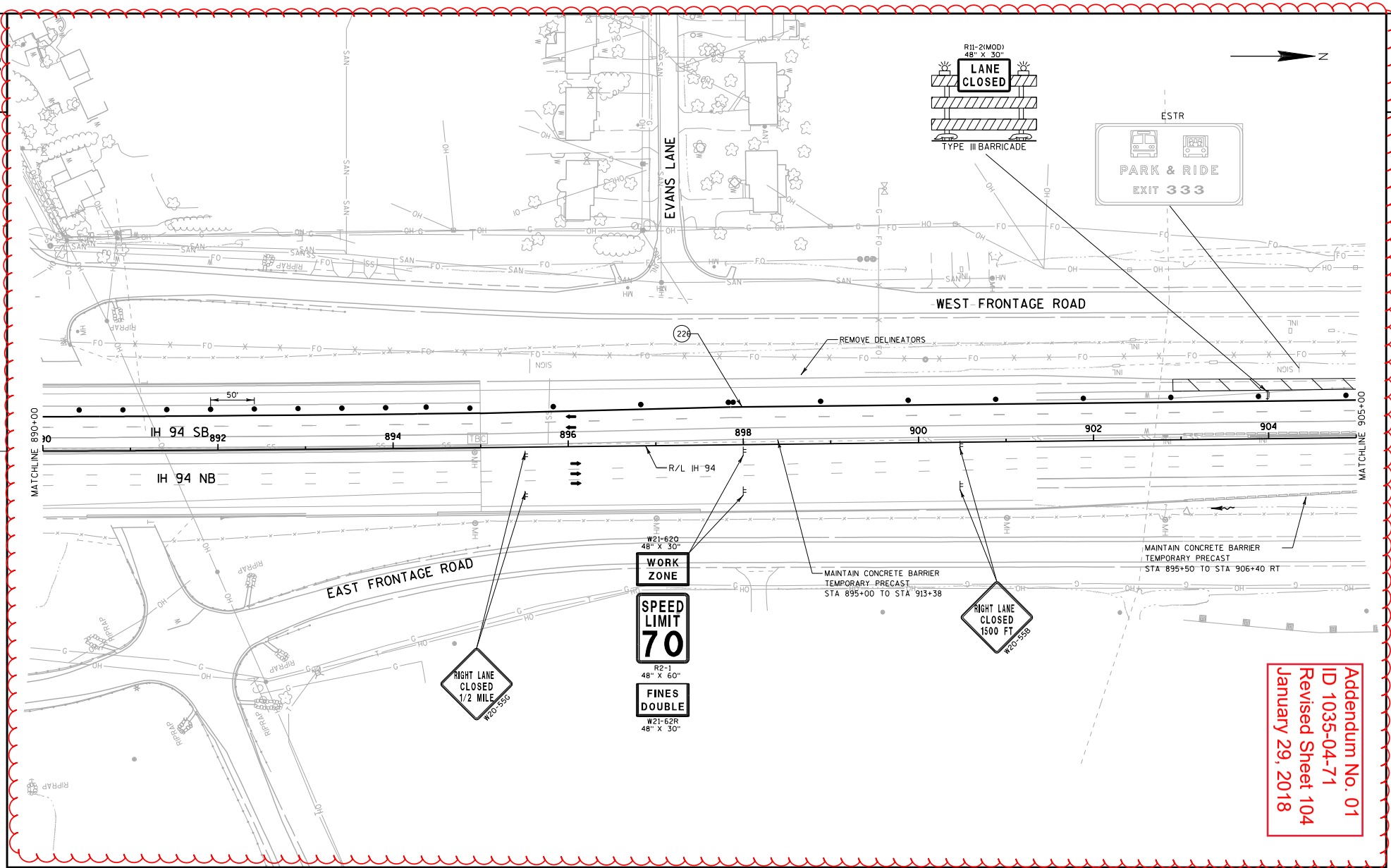

PROJECT NO:1035-04-71	HWY:IH 41	COUNTY:RACINE	TRAFFIC CONTROL: MAINLINE - STAGE 1A	SHEET 104	E

FILE NAME : Z:\Racine\CADDS\WZ Prep_142-G\CDS\025038_TC1A.dgn PLOT DATE : 1/15/2018 PLOT BY : james.buggs PLOT NAME : PLOT SCALE : 1:30.48

WISDOT/CADDS SHEET 42

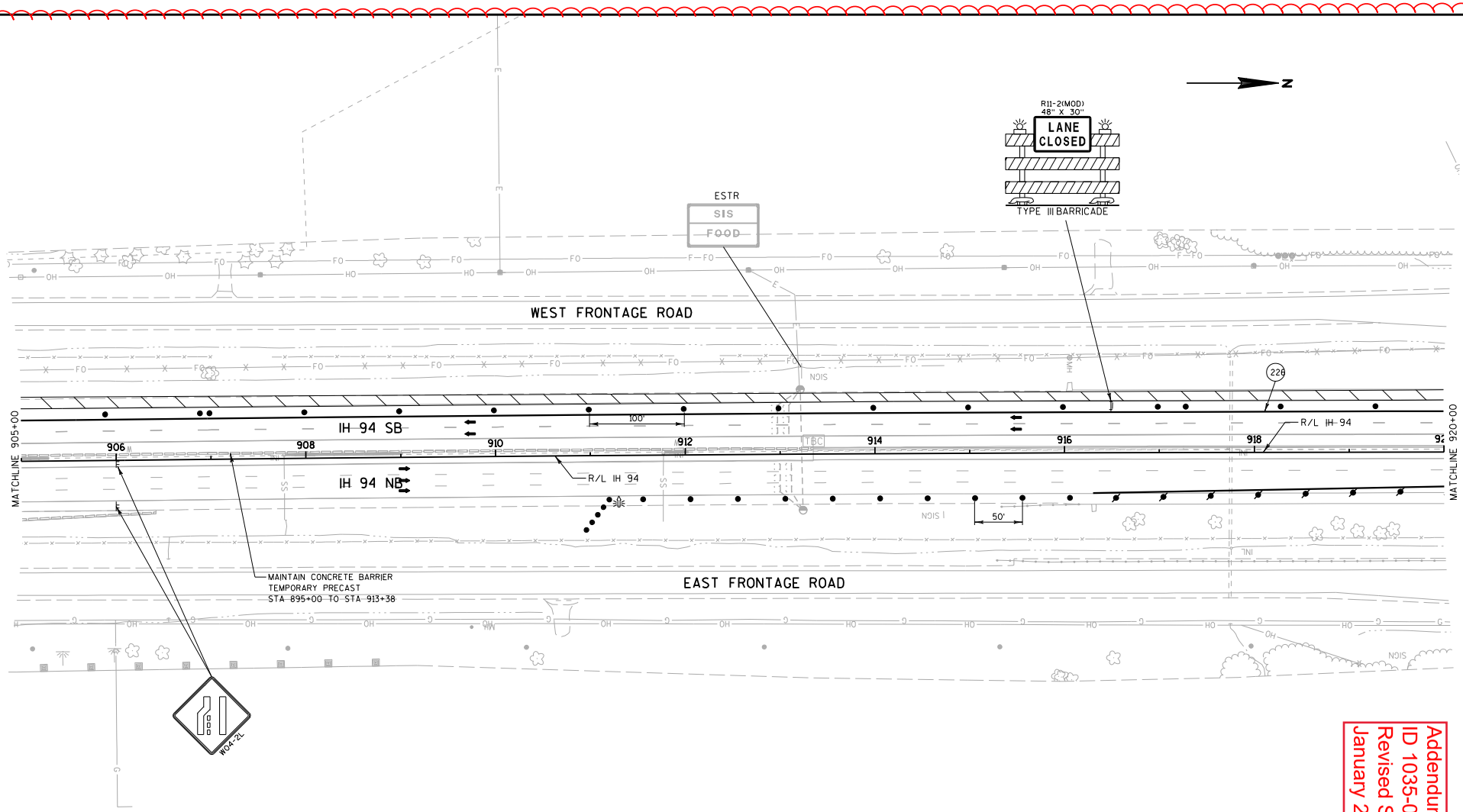

Addendum No. 01
ID 1035-04-71
Revised Sheet 105
January 29, 2018

PROJECT NO:1035-04-71	HWY:IH 41	COUNTY:RACINE	TRAFFIC CONTROL:MAINLINE - STAGE 1A	SHEET 105	E

FILE NAME : Z:\Racine\CADDS\WZ Prep_142-G\CDS\025039_TC1A.dgn PLOT DATE : 1/15/2018 PLOT BY : james.buggs PLOT NAME : PLOT SCALE : 1:30.48

WISDOT/CADDS SHEET 42

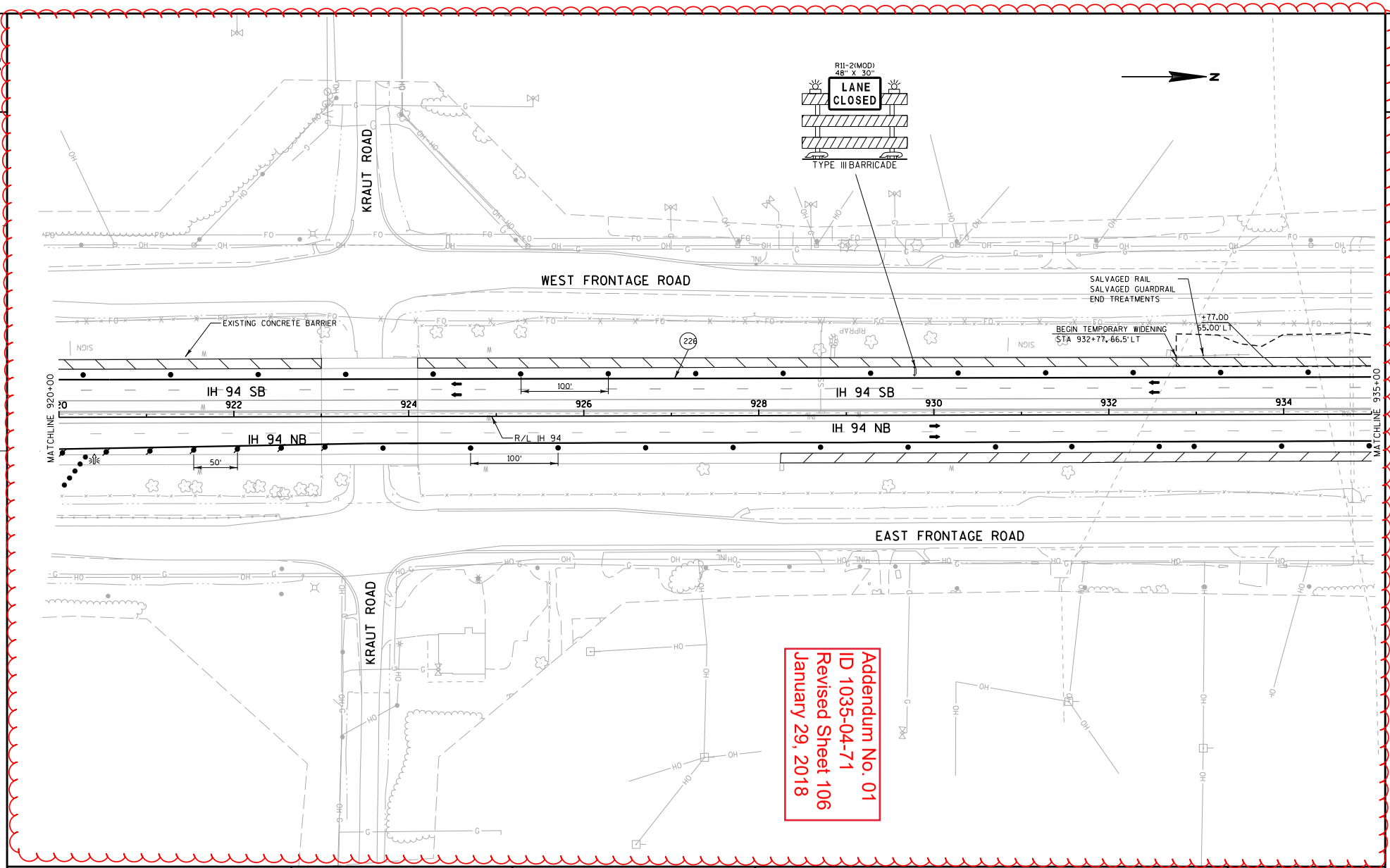

Addendum No. 01
ID 1035-04-71
Revised Sheet 106
January 29, 2018

PROJECT NO:1035-04-71	HWY:IH 41	COUNTY:RACINE	TRAFFIC CONTROL: MAINLINE - STAGE 1A	SHEET 106	E

FILE NAME : Z:\Racine\CADDS\WZ Prep_142-G\CDS\025040_TC1A.dgn PLOT DATE : 1/15/2018 PLOT BY : james.buggs PLOT NAME : PLOT SCALE : 1:30.48

WISDOT/CADDS SHEET 42

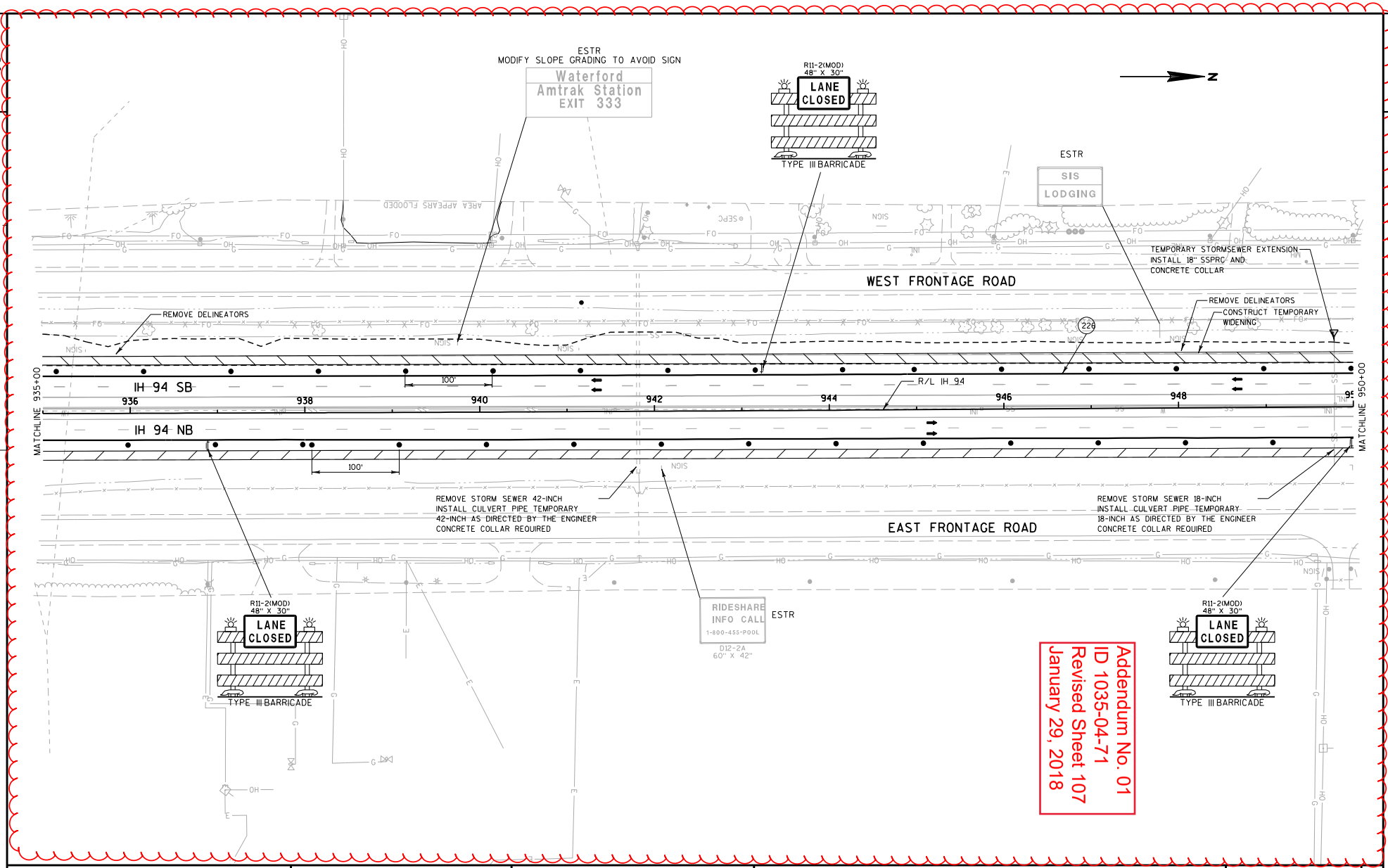

PROJECT NO:1035-04-71	HWY:IH 41	COUNTY:RACINE	TRAFFIC CONTROL: MAINLINE - STAGE 1A	SHEET 107	E

FILE NAME : Z:\Racine\CADDS\WZ Prep_142-G\CDS\025041_TC1A.dgn PLOT DATE : 1/15/2018 PLOT BY : james.buggs PLOT NAME : PLOT SCALE : 1:30.48

WISDOT/CADDS SHEET 42

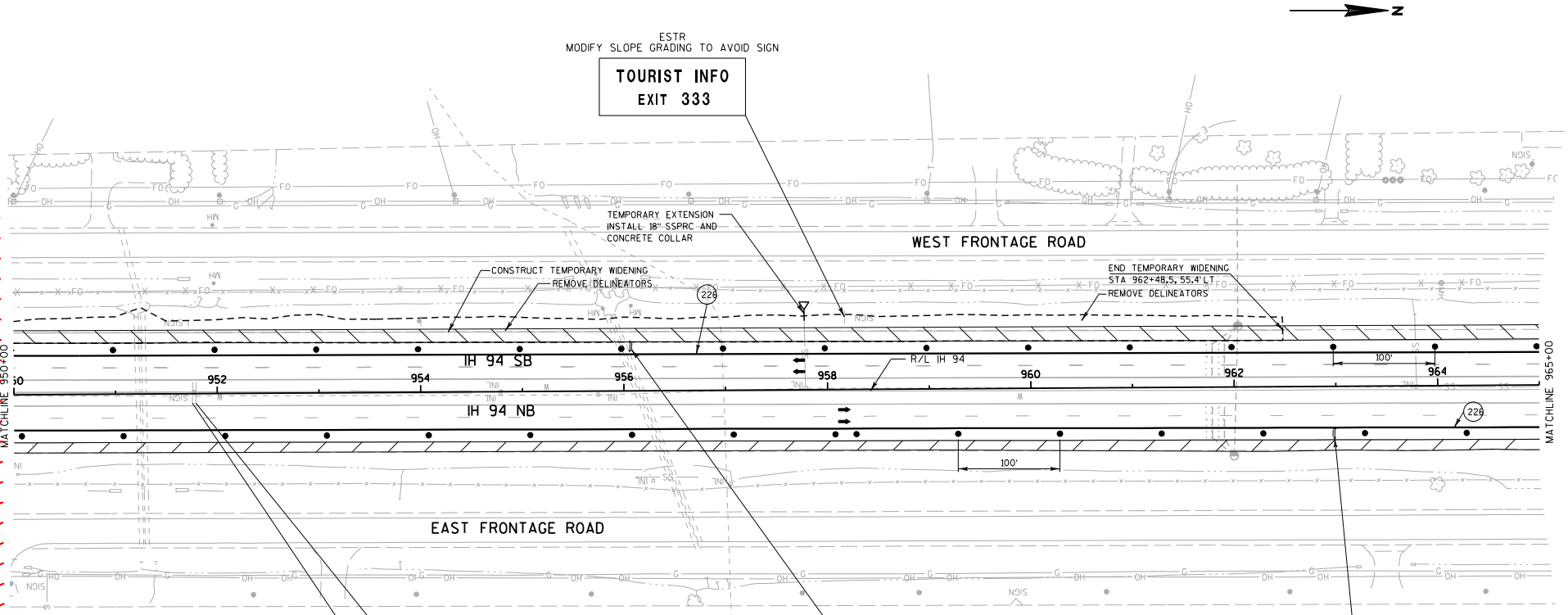

COUNTY K	1¼
COUNTY G	3½
SEVEN MILE RD	5

ESTR NORTHBOUND

20	1¼
11	3¾
KR	5¼

ESTR SOUTHBOUND

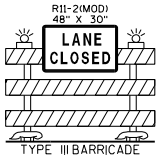

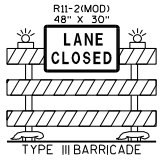

Addendum No. 01
ID 1035-04-71
Revised Sheet 108
January 29, 2018

PROJECT NO:1035-04-71	HWY:IH 41	COUNTY:RACINE	TRAFFIC CONTROL:MAINLINE - STAGE 1A	SHEET 108	E

FILE NAME : Z:\Racine\CADDS\WZ Prep_142-G\CDS\025042_TC1A.dgn PLOT DATE : 1/15/2018 PLOT BY : james.buggs PLOT NAME : PLOT SCALE : 1:30.48

WISDOT/CADDS SHEET 42

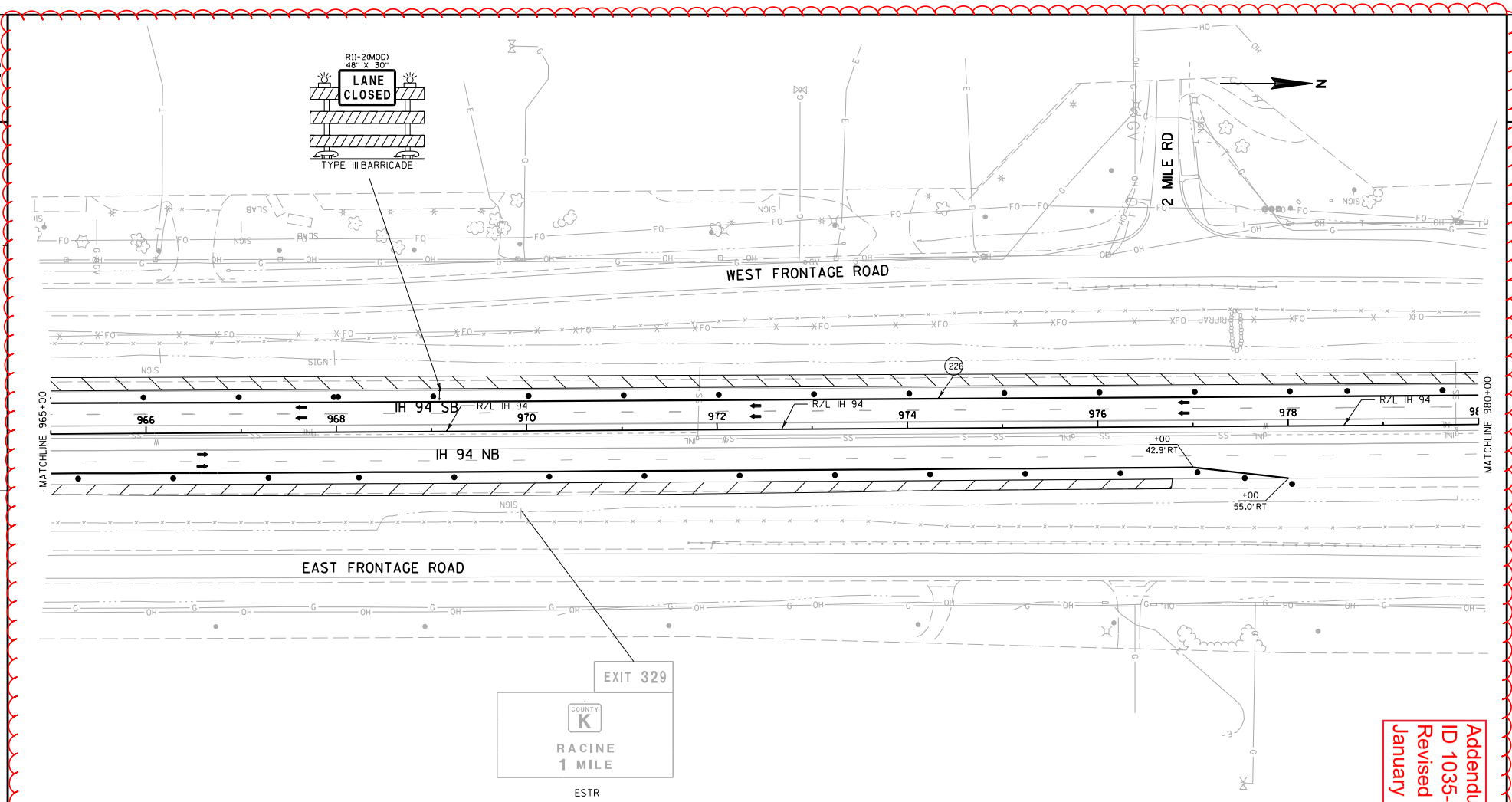

Addendum No. 01
ID 1035-04-71
Revised Sheet 109
January 29, 2018

PROJECT NO:1035-04-71	HWY:IH 41	COUNTY:RACINE	TRAFFIC CONTROL: MAINLINE - STAGE 1A	SHEET 109	E

FILE NAME : Z:\Racine\CADDS\WZ Prep_142-G\CDS\025043_TC1A.dgn PLOT DATE : 1/15/2018 PLOT BY : james.buggs PLOT NAME : PLOT SCALE : 1:30.48

WISDOT/CADDS SHEET 42



PROJECT NO:1035-04-71	HWY:IH 41	COUNTY:RACINE	TRAFFIC CONTROL:MAINLINE - STAGE 1A	SHEET 110	E

FILE NAME : Z:\Racine\CADDS\WZ Prep_142-G\CDS\025044_TC1A.dgn PLOT DATE : 1/15/2018 PLOT BY : james.buggs PLOT NAME : PLOT SCALE : 1:30.48

WISDOT/CADDS SHEET 42

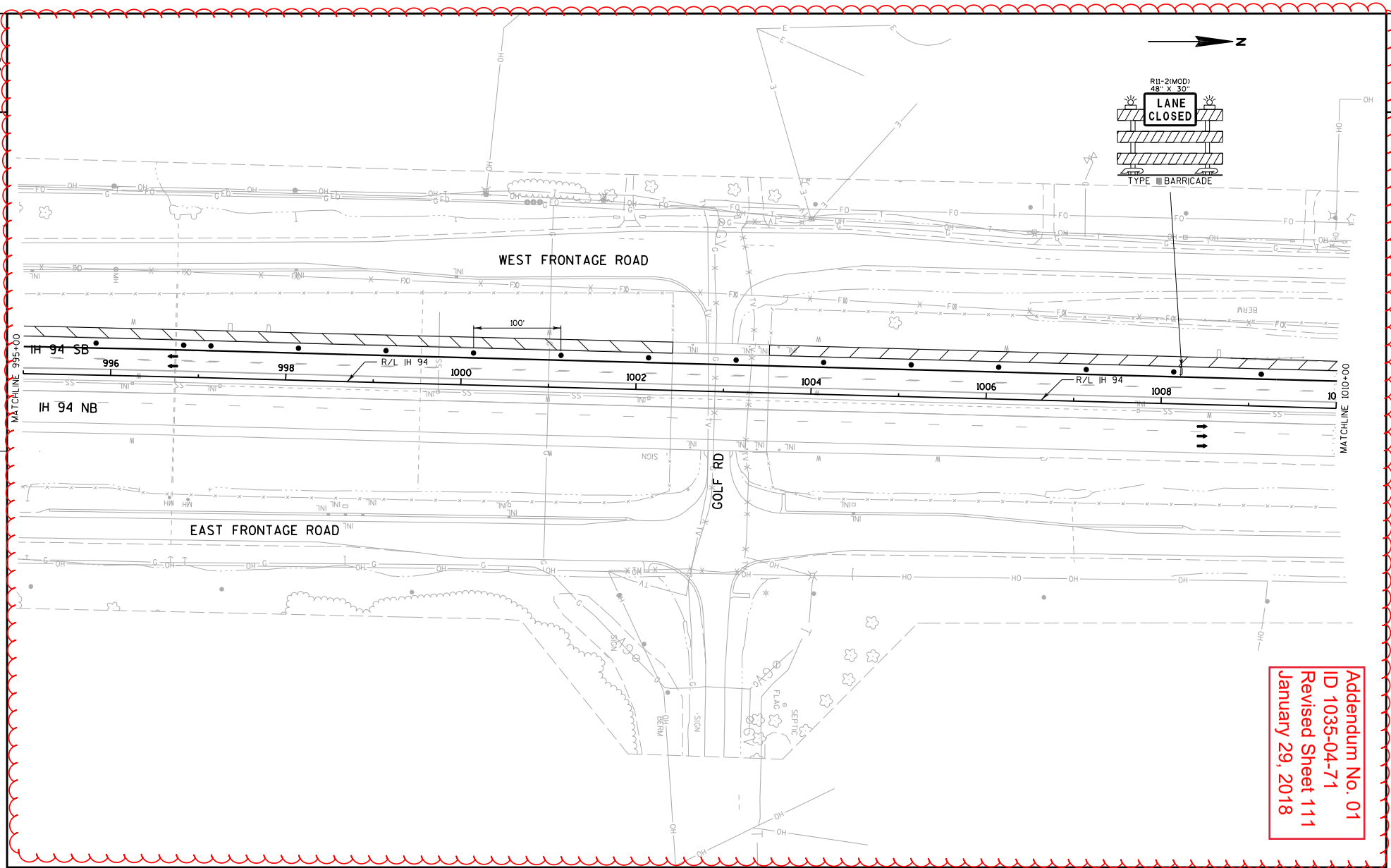

Addendum No. 01
ID 1035-04-71
Revised Sheet 111
January 29, 2018

PROJECT NO:1035-04-71	HWY:IH 41	COUNTY:RACINE	TRAFFIC CONTROL: MAINLINE - STAGE 1A	SHEET 111	E

FILE NAME : Z:\Racine\CADDS\WZ Prep_142-G\CDS\025045_TC1A.dgn PLOT DATE : 1/15/2018 PLOT BY : james.buggs PLOT NAME : PLOT SCALE : 1:30.48

WISDOT/CADDS SHEET 42

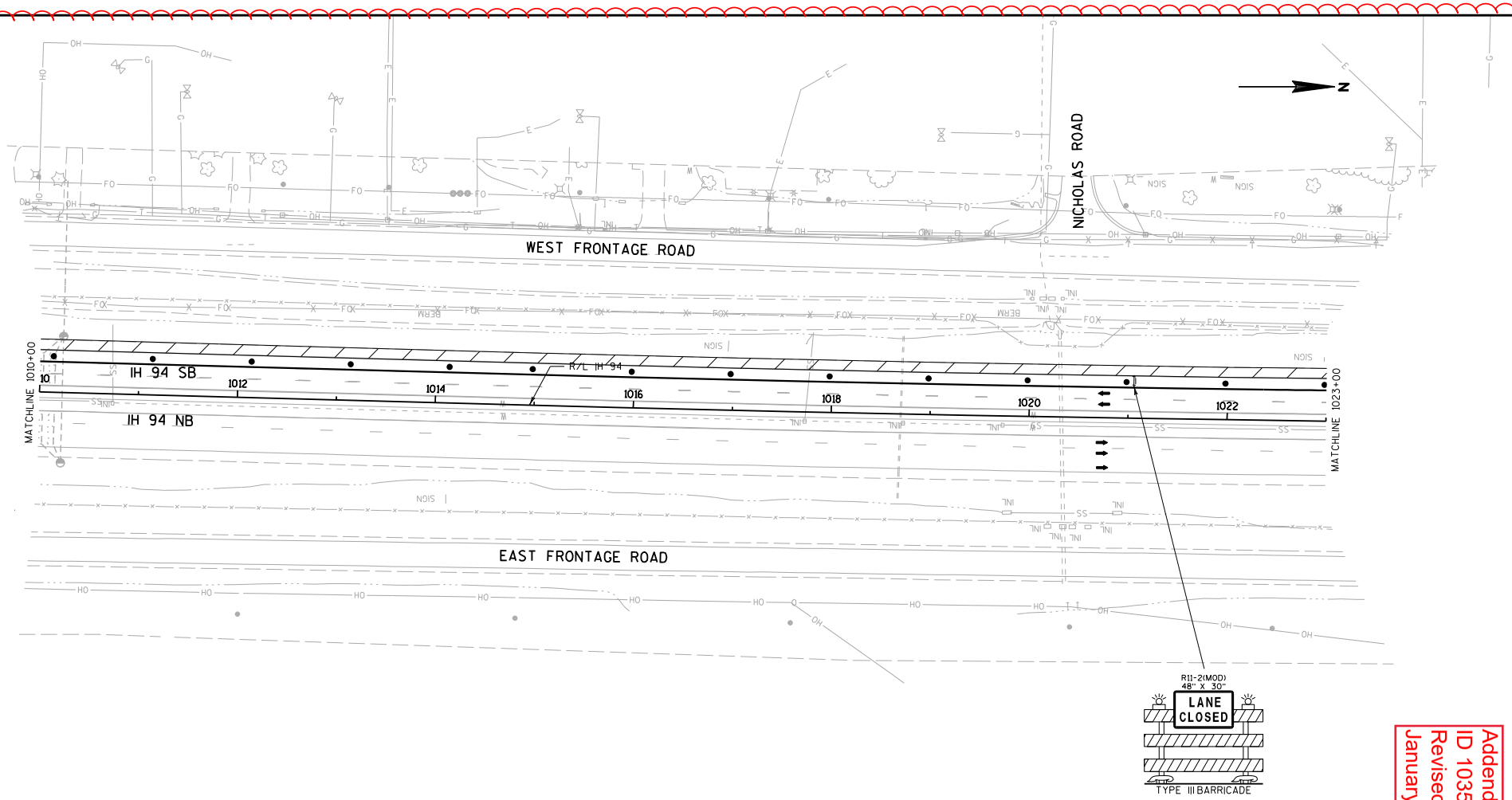

Addendum No. 01
ID 1035-04-71
Revised Sheet 112
January 29, 2018

PROJECT NO:1035-04-71	HWY:IH 41	COUNTY:RACINE	TRAFFIC CONTROL: MAINLINE - STAGE 1A	SHEET 112	E

FILE NAME : Z:\Racine\CADDS\WZ Prep_142-G\CDS\025046_TC1A.dgn PLOT DATE : 1/15/2018 PLOT BY : james.buggs PLOT NAME : PLOT SCALE : 1:30.48

WISDOT/CADDS SHEET 42

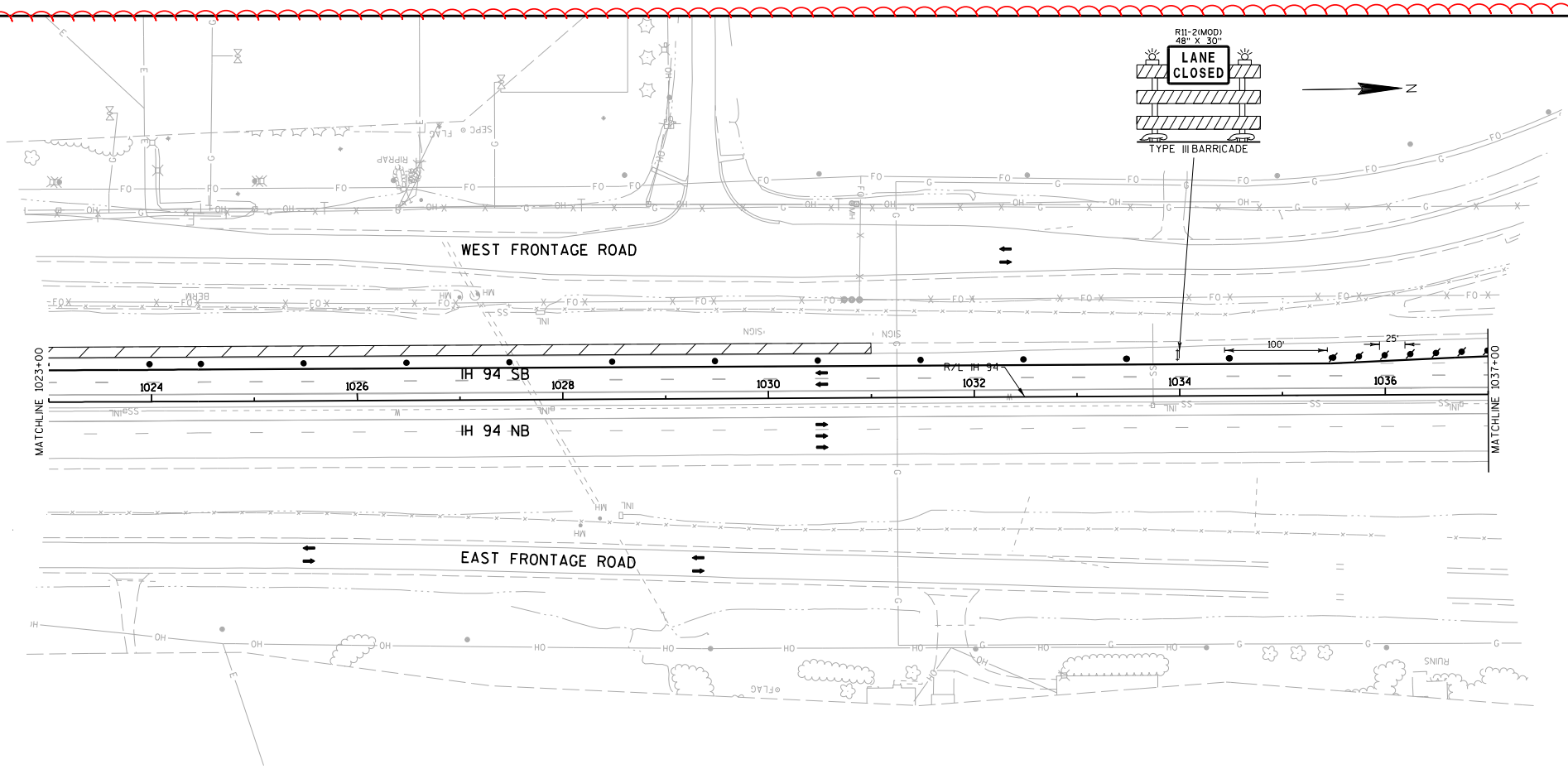

Addendum No. 01
ID 1035-04-71
Revised Sheet 113
January 29, 2018

PROJECT NO:1035-04-71	HWY:IH 41	COUNTY:RACINE	TRAFFIC CONTROL:MAINLINE - STAGE 1A	SHEET 113	E

FILE NAME : Z:\Racine\CADDS\WZ Prep_142-G\CDS\025047_TC1A.dgn PLOT DATE : 1/15/2018 PLOT BY : james.buggs PLOT NAME : PLOT SCALE : 1:30.48

WISDOT/CADDS SHEET 42

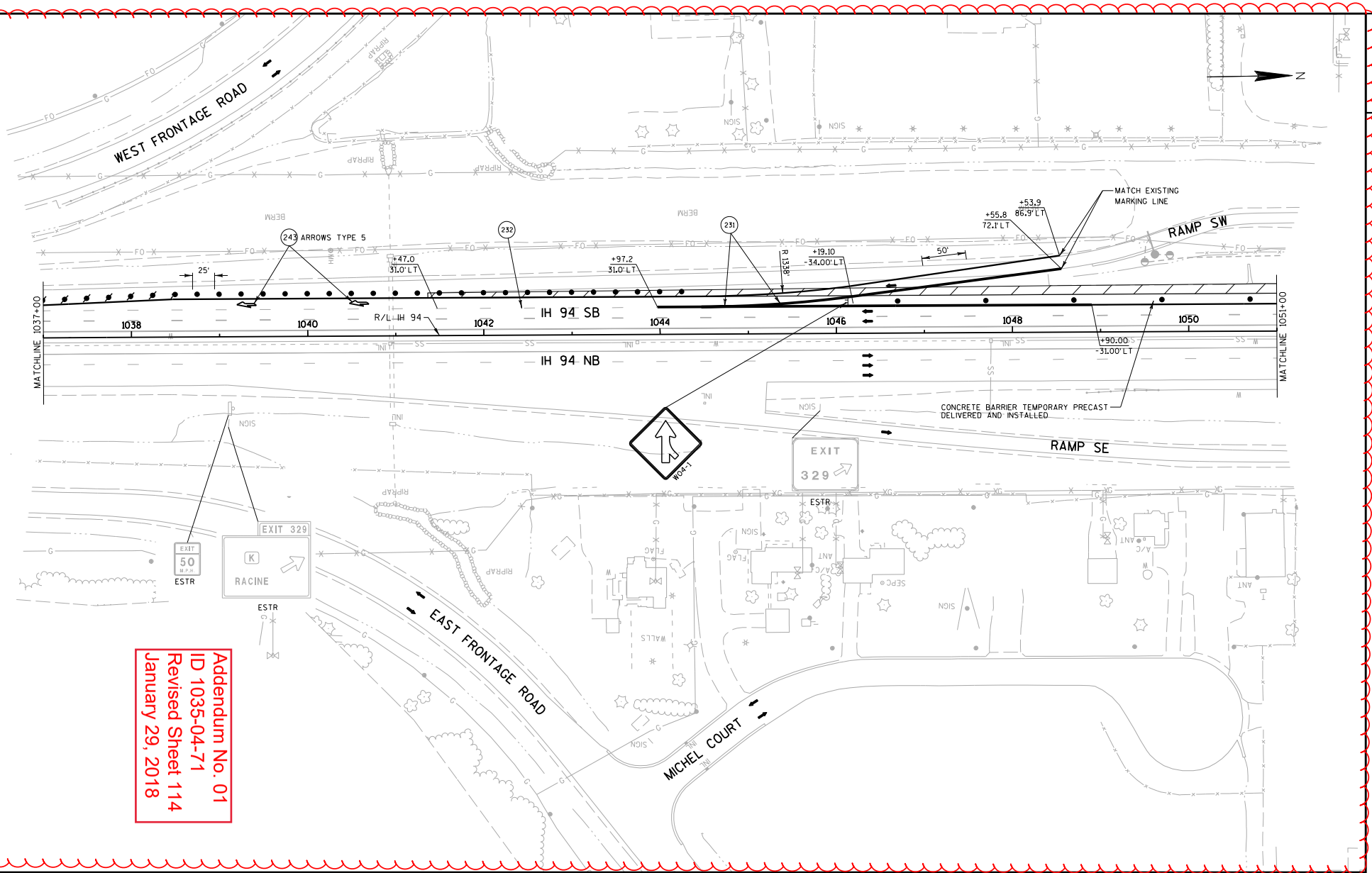

Addendum No. 01
ID 1035-04-71
Revised Sheet 114
January 29, 2018

PROJECT NO:1035-04-71	HWY:IH 41	COUNTY:RACINE	TRAFFIC CONTROL: MAINLINE - STAGE 1A	SHEET 114	E

FILE NAME : Z:\Racine\CADDS\WZ Prep_142-G\CDS\025048_TC1A.dgn PLOT DATE : 1/15/2018 PLOT BY : james.buggs PLOT NAME : PLOT SCALE : 1:30.48

WISDOT/CADDS SHEET 42

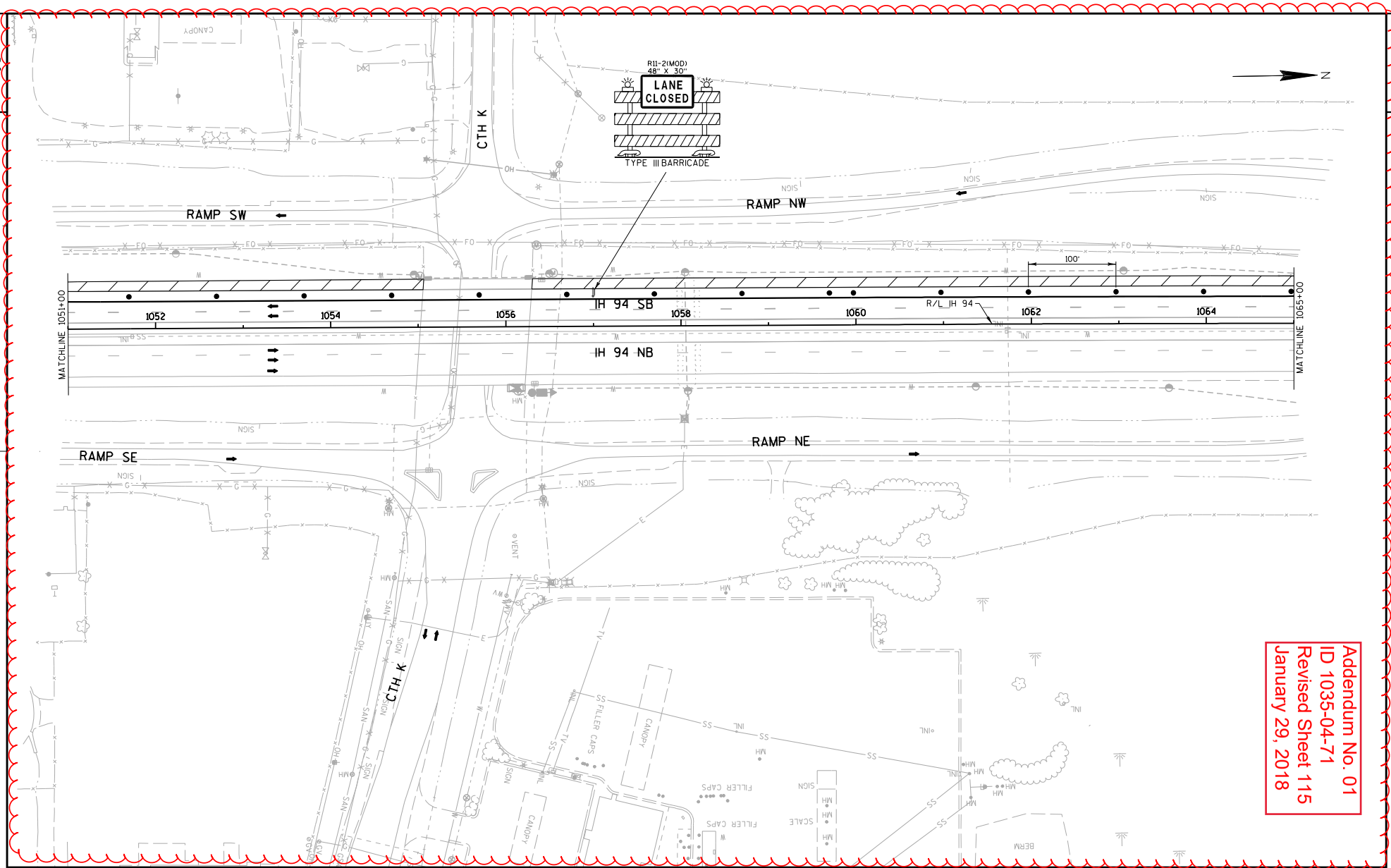

Addendum No. 01
ID 1035-04-71
Revised Sheet 115
January 29, 2018

PROJECT NO:1035-04-71	HWY:IH 41	COUNTY:RACINE	TRAFFIC CONTROL: MAINLINE - STAGE 1A	SHEET 115	E

FILE NAME : Z:\Racine\CADDS\WZ Prep_142-G\CDS\025049_TC1A.dgn PLOT DATE : 1/15/2018 PLOT BY : james.buggs PLOT NAME : PLOT SCALE : 1:30.48

WISDOT/CADDS SHEET 42

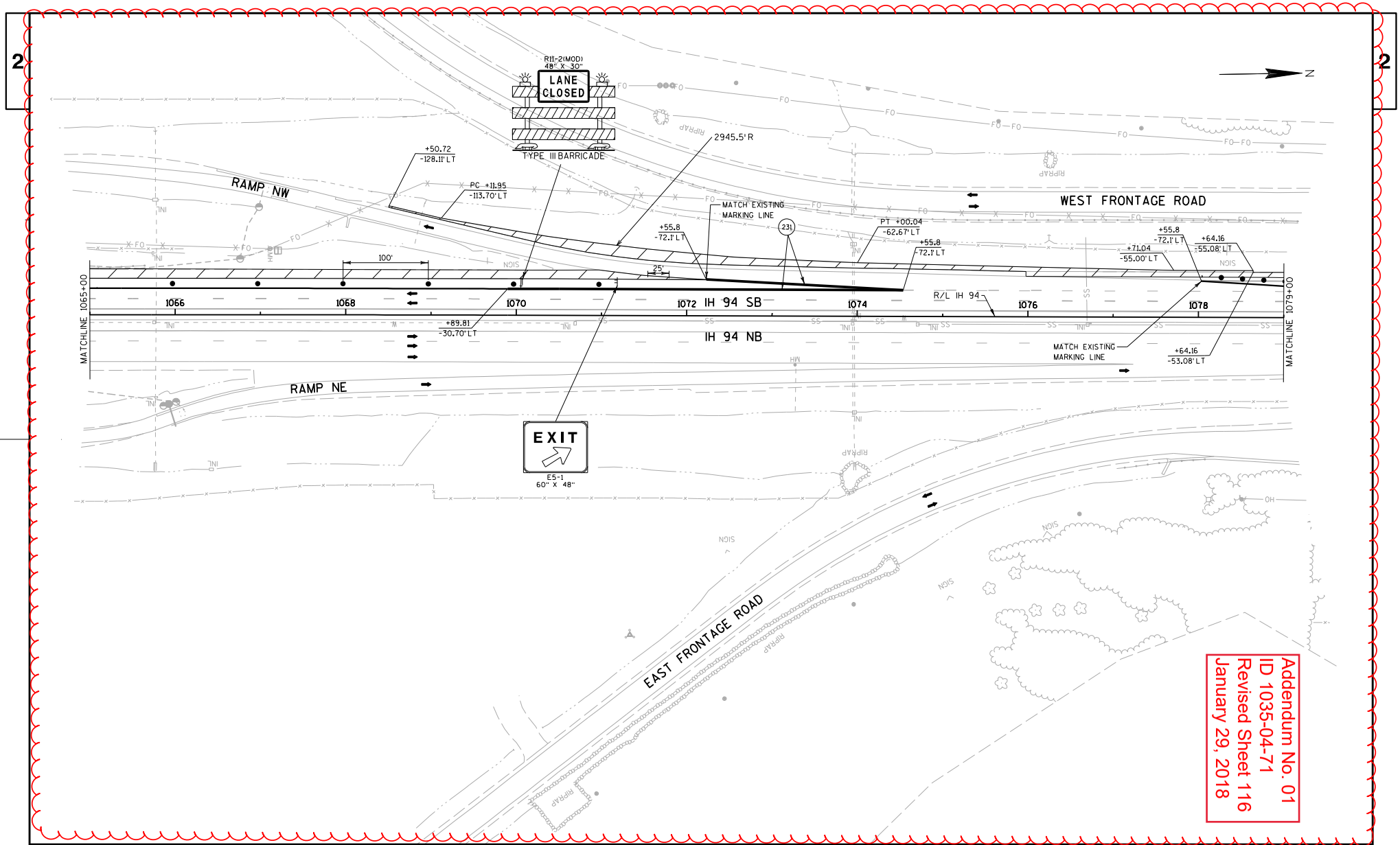

Addendum No. 01
ID 1035-04-71
Revised Sheet 116
January 29, 2018

PROJECT NO:1035-04-71	HWY:IH 41	COUNTY:RACINE	TRAFFIC CONTROL:MAINLINE - STAGE 1A	SHEET 116	E

FILE NAME : Z:\Racine\CADDS\WZ Prep_142-G\CDS\025050_TC1A.dgn PLOT DATE : 1/15/2018 PLOT BY : james.buggs PLOT NAME : PLOT SCALE : 1:30.48

WISDOT/CADDS SHEET 42

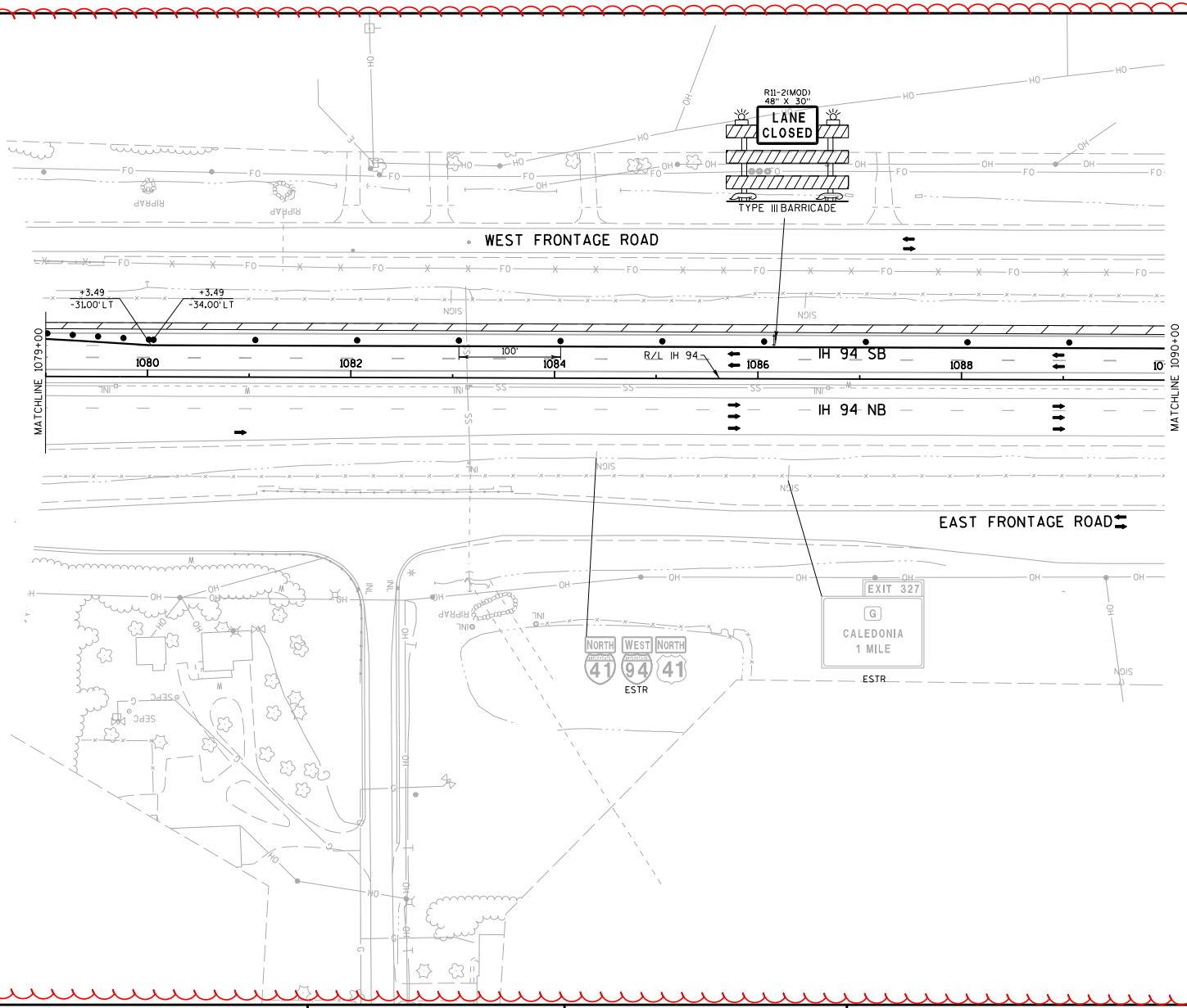

Addendum No. 01
ID 1035-04-71
Revised Sheet 117
January 29, 2018

PROJECT NO:1035-04-71	HWY:IH 41	COUNTY:RACINE	TRAFFIC CONTROL:MAINLINE - STAGE 1A	SHEET 117	E

FILE NAME : Z:\Racine\CADDS\WZ Prep_142-G\CDS\025051_TC1A.dgn PLOT DATE : 1/15/2018 PLOT BY : james.buggs PLOT NAME : PLOT SCALE : 1:30.48

WISDOT/CADDS SHEET 42

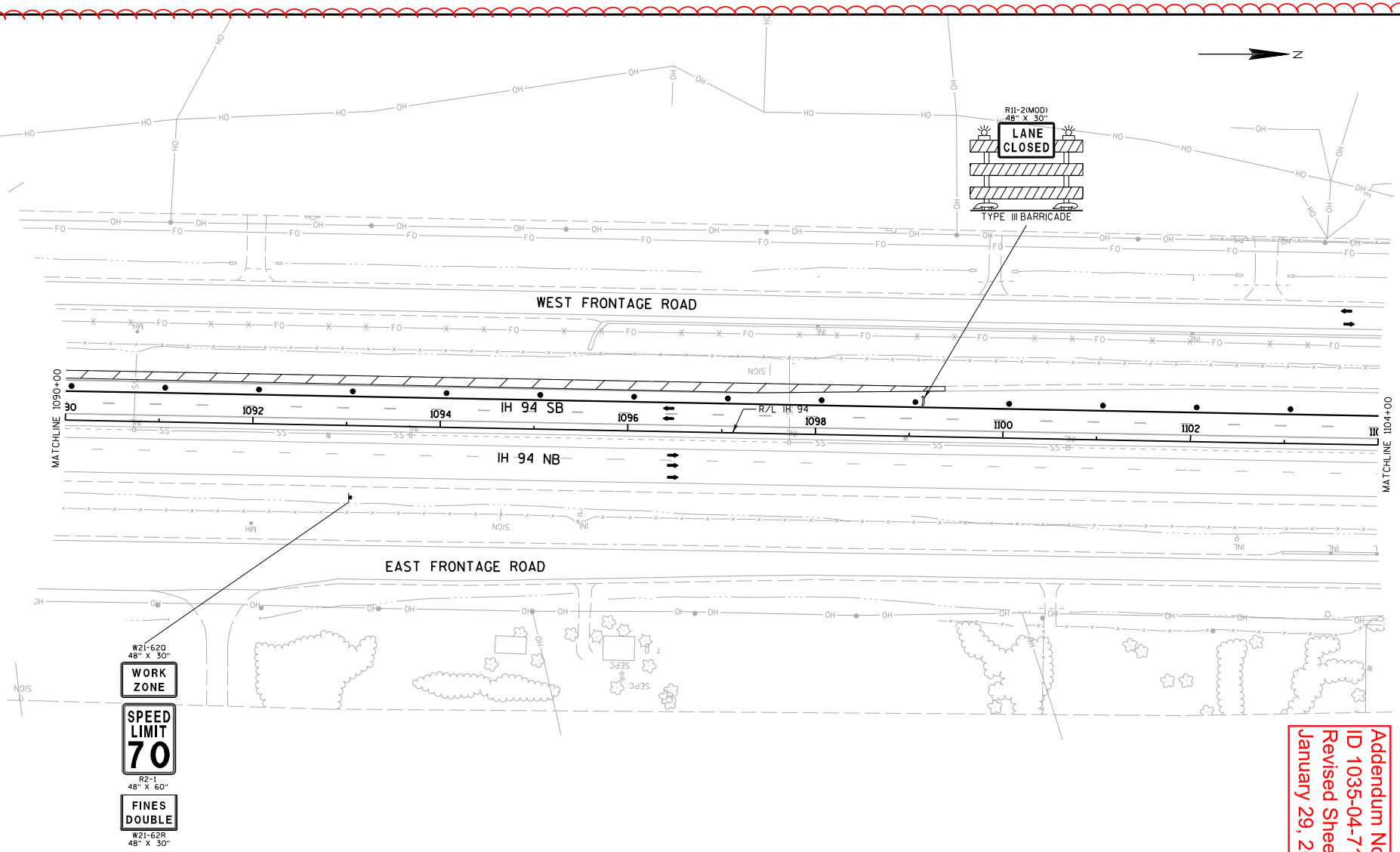

Addendum No. 01
ID 1035-04-71
Revised Sheet 118
January 29, 2018

PROJECT NO:1035-04-71	HWY:IH 41	COUNTY:RACINE	TRAFFIC CONTROL:MAINLINE - STAGE 1A	SHEET 118	E

FILE NAME : Z:\Racine\CADDS\WZ Prep_142-G\CDS\025052_TC1A.dgn PLOT DATE : 1/15/2018 PLOT BY : james.buggs PLOT NAME : PLOT SCALE : 1:30.48

WISDOT/CADDS SHEET 42

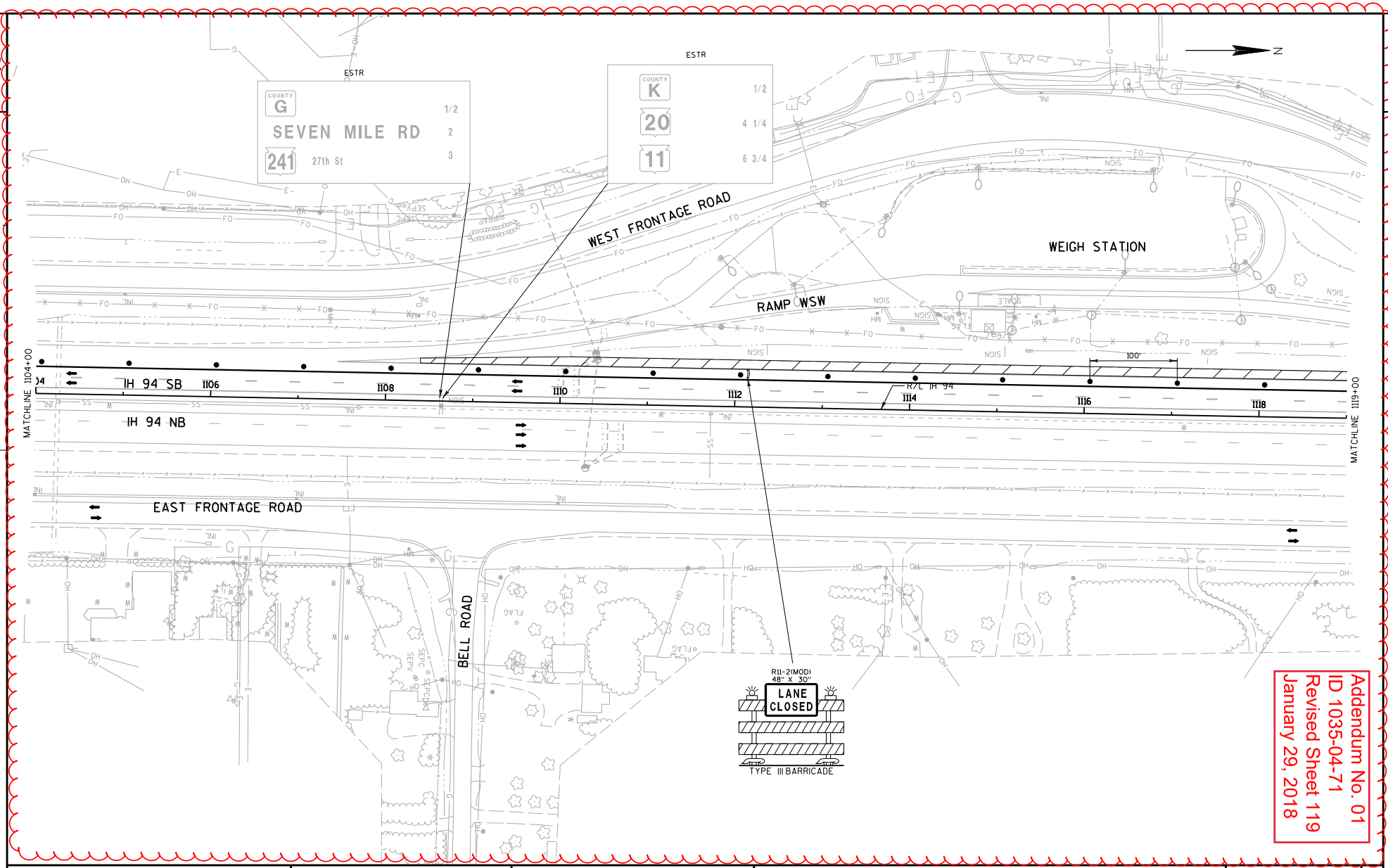

Addendum No. 01
ID 1035-04-71
Revised Sheet 119
January 29, 2018

PROJECT NO:1035-04-71	HWY:IH 41	COUNTY:RACINE	TRAFFIC CONTROL:MAINLINE - STAGE 1A	SHEET 119	E

FILE NAME : Z:\Racine\CADDS\WZ Prep_142-G\CDS\025053_TC1A.dgn PLOT DATE : 1/15/2018 PLOT BY : james.buggs PLOT NAME : PLOT SCALE : 1:30.48

WISDOT/CADDS SHEET 42

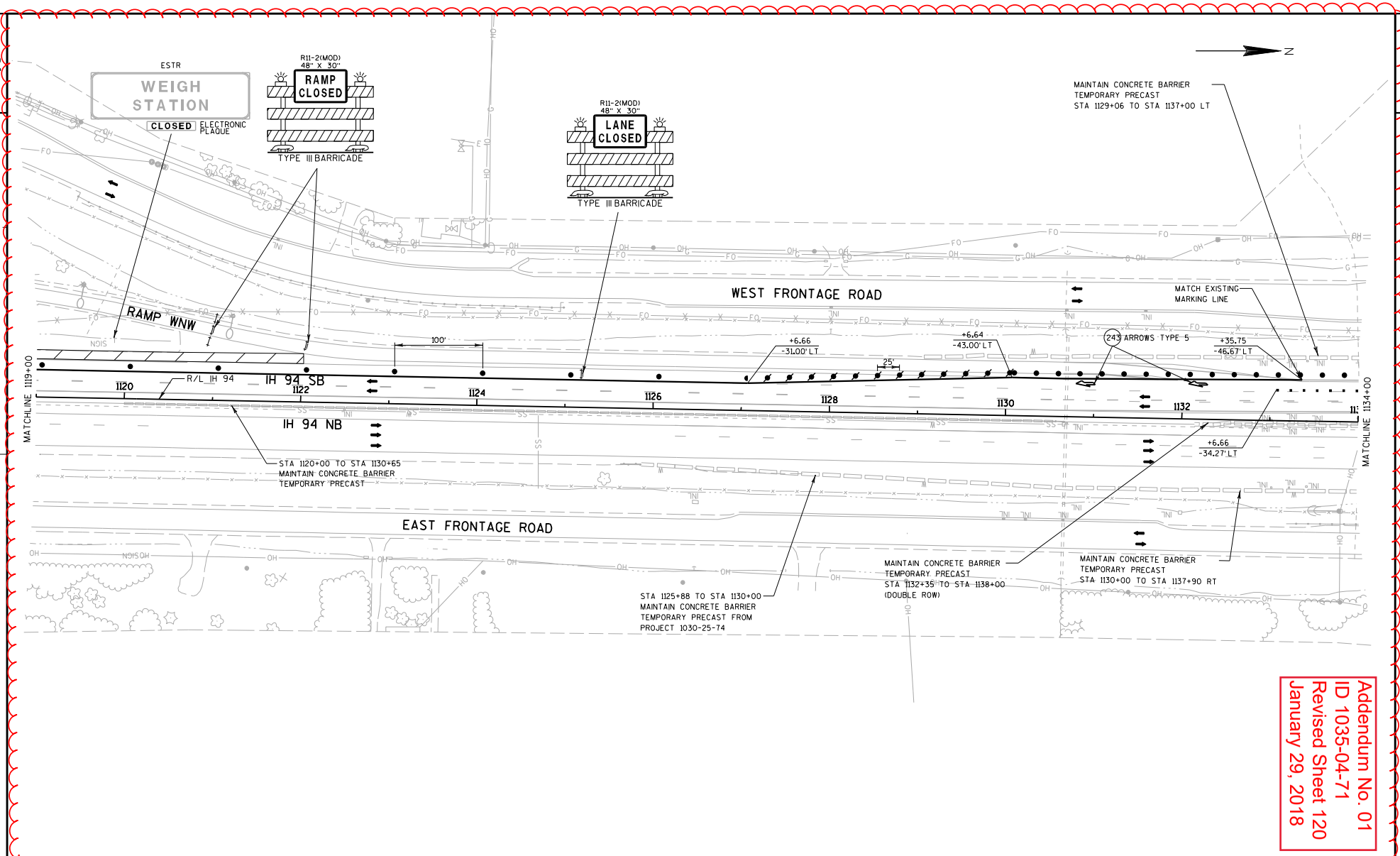

Addendum No. 01
ID 1035-04-71
Revised Sheet 120
January 29, 2018

PROJECT NO:1035-04-71	HWY:IH 41	COUNTY:RACINE	TRAFFIC CONTROL:MAINLINE - STAGE 1A	SHEET 120	E

FILE NAME : Z:\Racine\CADDS\WZ Prep_142-G\CDS\025054_TC1A.dgn PLOT DATE : 1/15/2018 PLOT BY : james.buggs PLOT NAME : PLOT SCALE : 1:30.48

WISDOT/CADDS SHEET 42

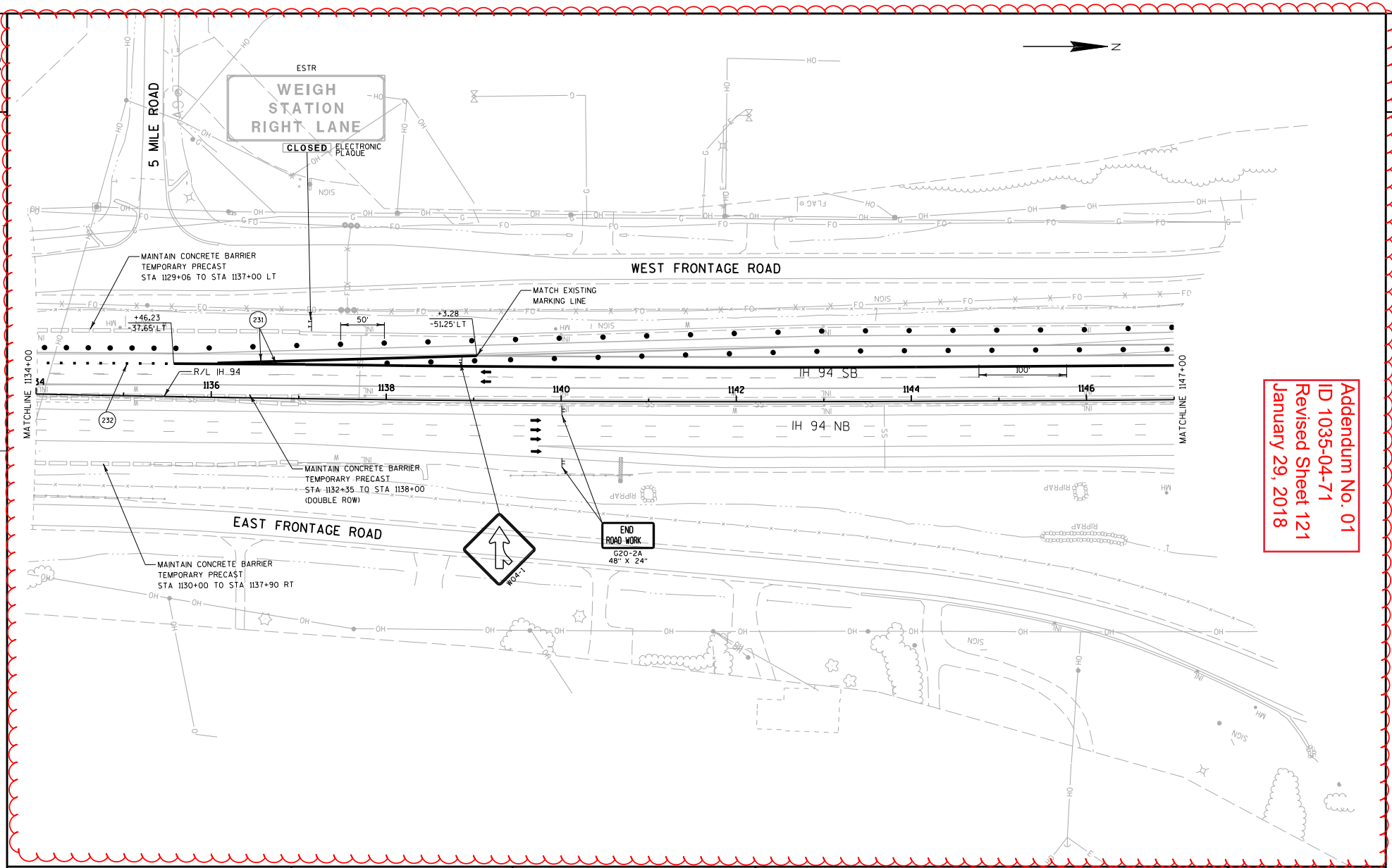

Addendum No. 01
ID 1035-04-71
Revised Sheet 121
January 29, 2018

PROJECT NO:1035-04-71	HWY:IH 41	COUNTY:RACINE	TRAFFIC CONTROL: MAINLINE - STAGE 1A	SHEET 121	E

FILE NAME : Z:\Racine\CADDS\WZ Prep_142-G\CDS\025055_TC1A.dgn PLOT DATE : 1/15/2018 PLOT BY : james.buggs PLOT NAME : PLOT SCALE : 1:30.48

WISDOT/CADDS SHEET 42

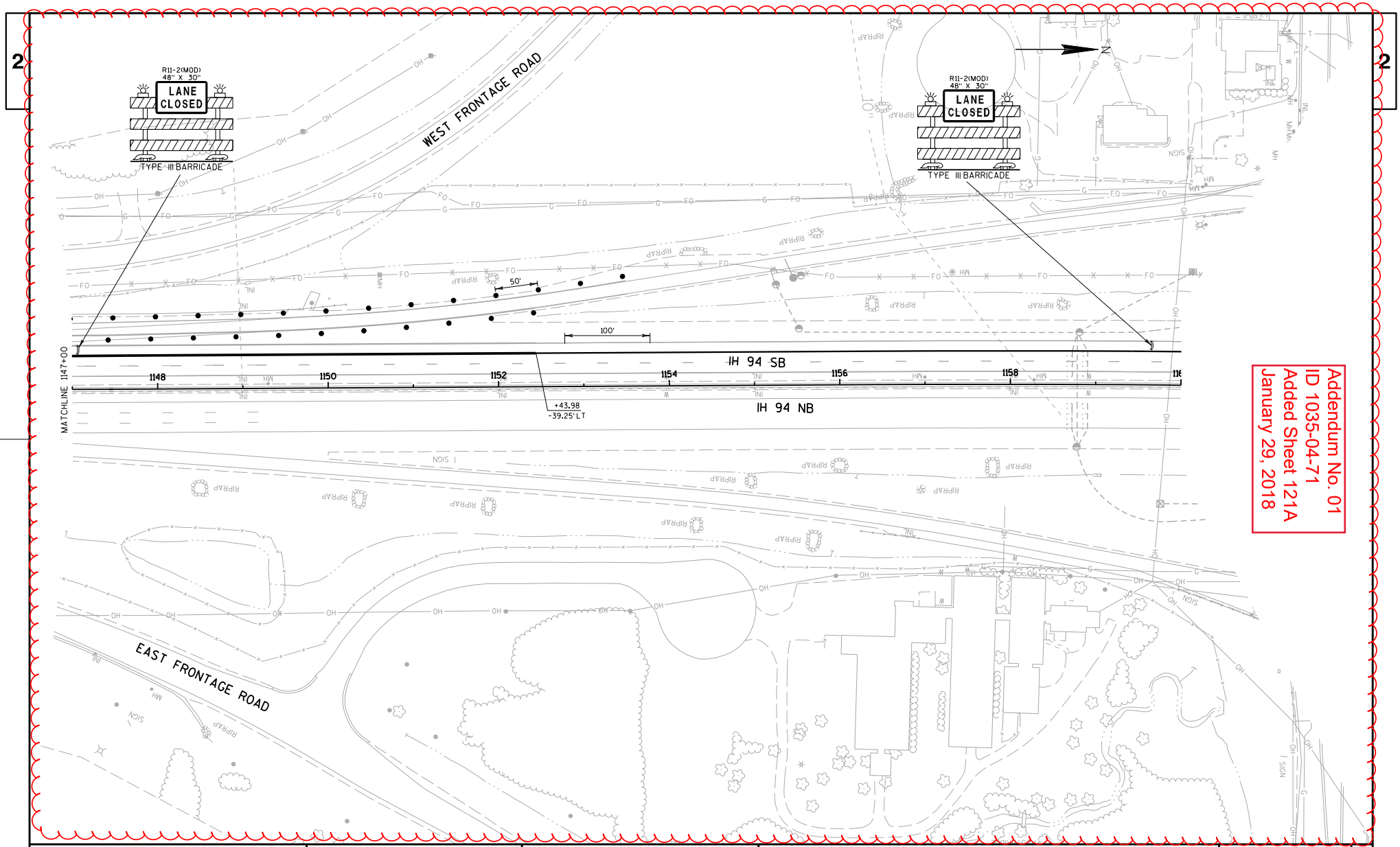

PROJECT NO:1035-04-71	HWY:IH 41	COUNTY:RACINE	TRAFFIC CONTROL:MAINLINE - STAGE 1A	SHEET 121A	E

FILE NAME : Z:\Racine\CADDS\WZ Prep_142-G\CDS\025055a_TC1A.dgn PLOT DATE : 1/15/2018 PLOT BY : james.buggs PLOT NAME : PLOT SCALE : 1:30.48

WISDOT/CADDS SHEET 42

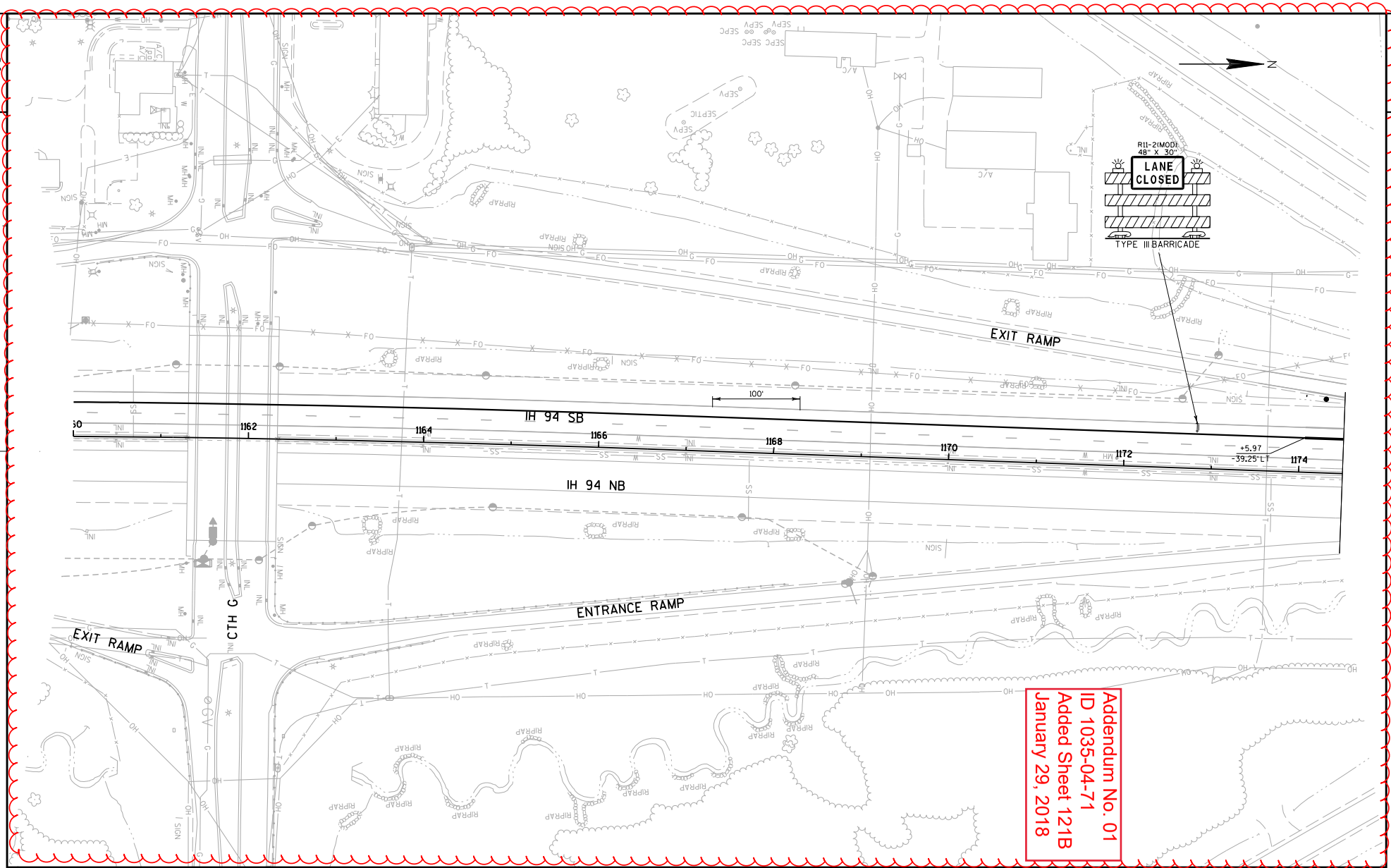

PROJECT NO:1035-04-71	HWY:IH 41	COUNTY:RACINE	TRAFFIC CONTROL:MAINLINE - STAGE 1A	SHEET 121B	E

FILE NAME : Z:\Racine\CADDS\WZ Prep_142-G\CDS\025055b_TC1A.dgn PLOT DATE : 1/15/2018 PLOT BY : james.buggs PLOT NAME : PLOT SCALE : 1:30.48

WISDOT/CADDS SHEET 42

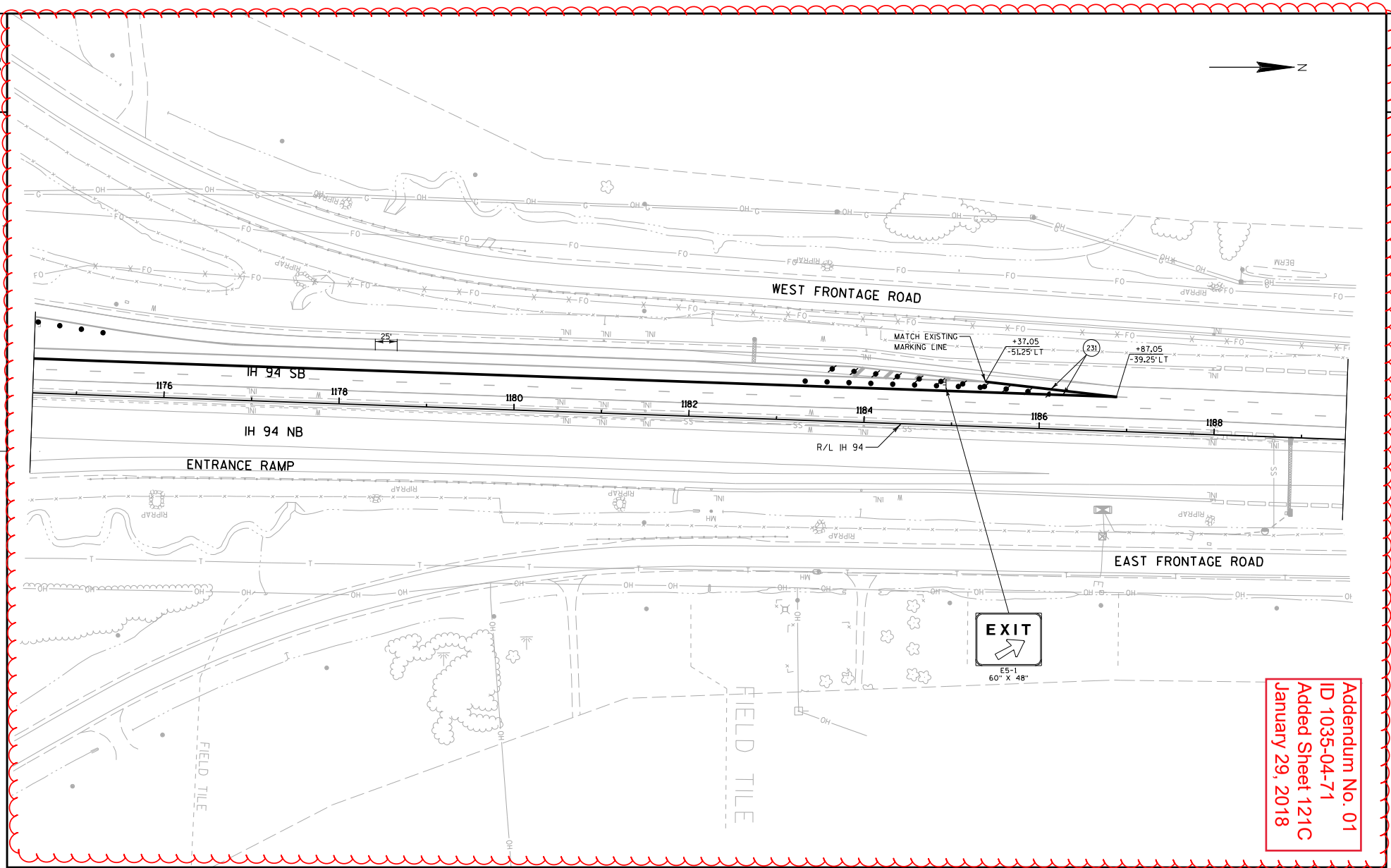

PROJECT NO:1035-04-71	HWY:IH 41	COUNTY:RACINE	TRAFFIC CONTROL: MAINLINE - STAGE 1A	SHEET 121C	E

FILE NAME : Z:\Racine\CADDS\WZ Prep_142-G\CDS\025055c_TC1A.dgn PLOT DATE : 1/15/2018 PLOT BY : james.buggs PLOT NAME : PLOT SCALE : 1:30.48

WISDOT/CADDS SHEET 42

Addendum No. 01
ID 1035-04-71
Added Sheet 121D
January 29, 2018

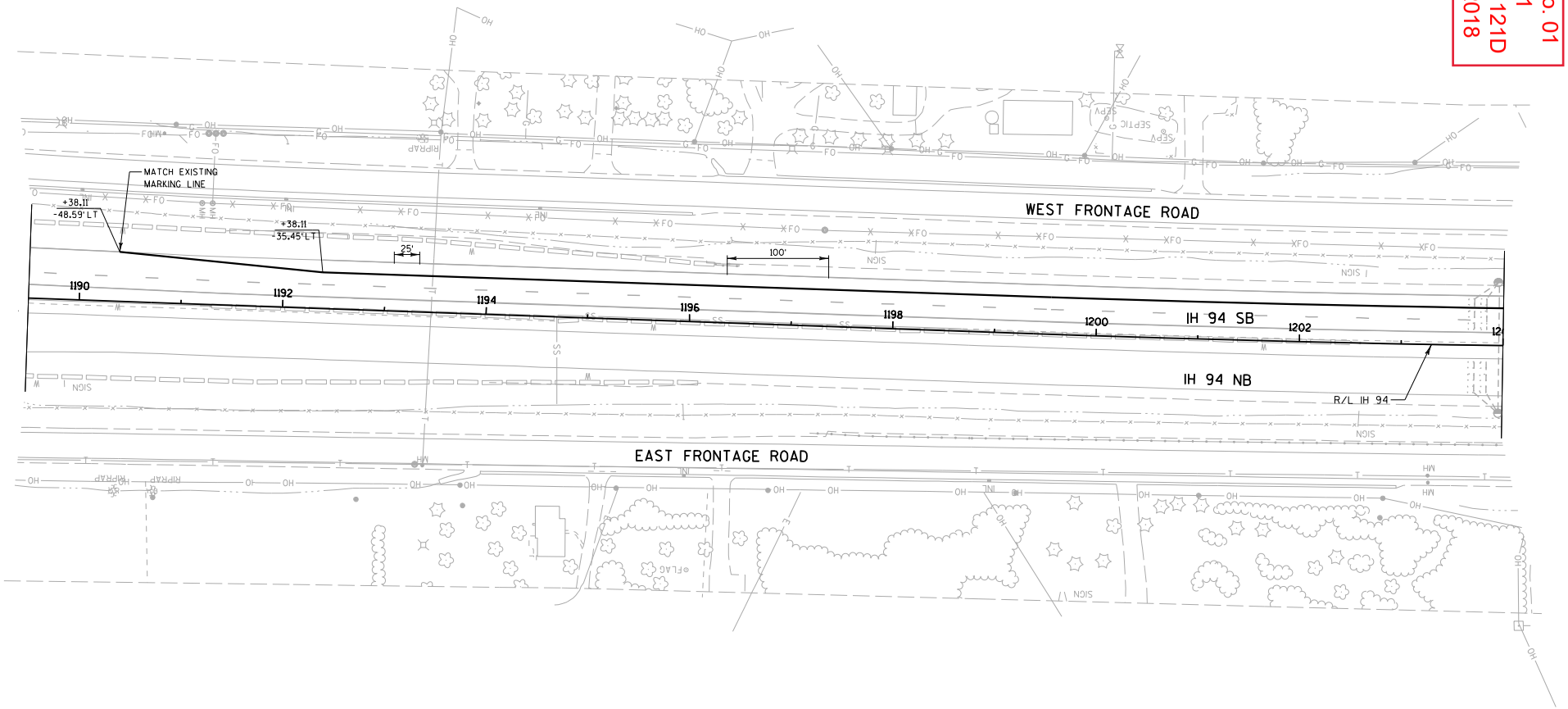

PROJECT NO:1035-04-71	HWY:IH 41	COUNTY:RACINE	TRAFFIC CONTROL:MAINLINE - STAGE 1A	SHEET 121D	E

FILE NAME : Z:\Racine\CADDS\WZ Prep_142-G\CDS\025055d_TC1A.dgn PLOT DATE : 1/15/2018 PLOT BY : james.buggs PLOT NAME : PLOT SCALE : 1:30.48

WISDOT/CADDS SHEET 42

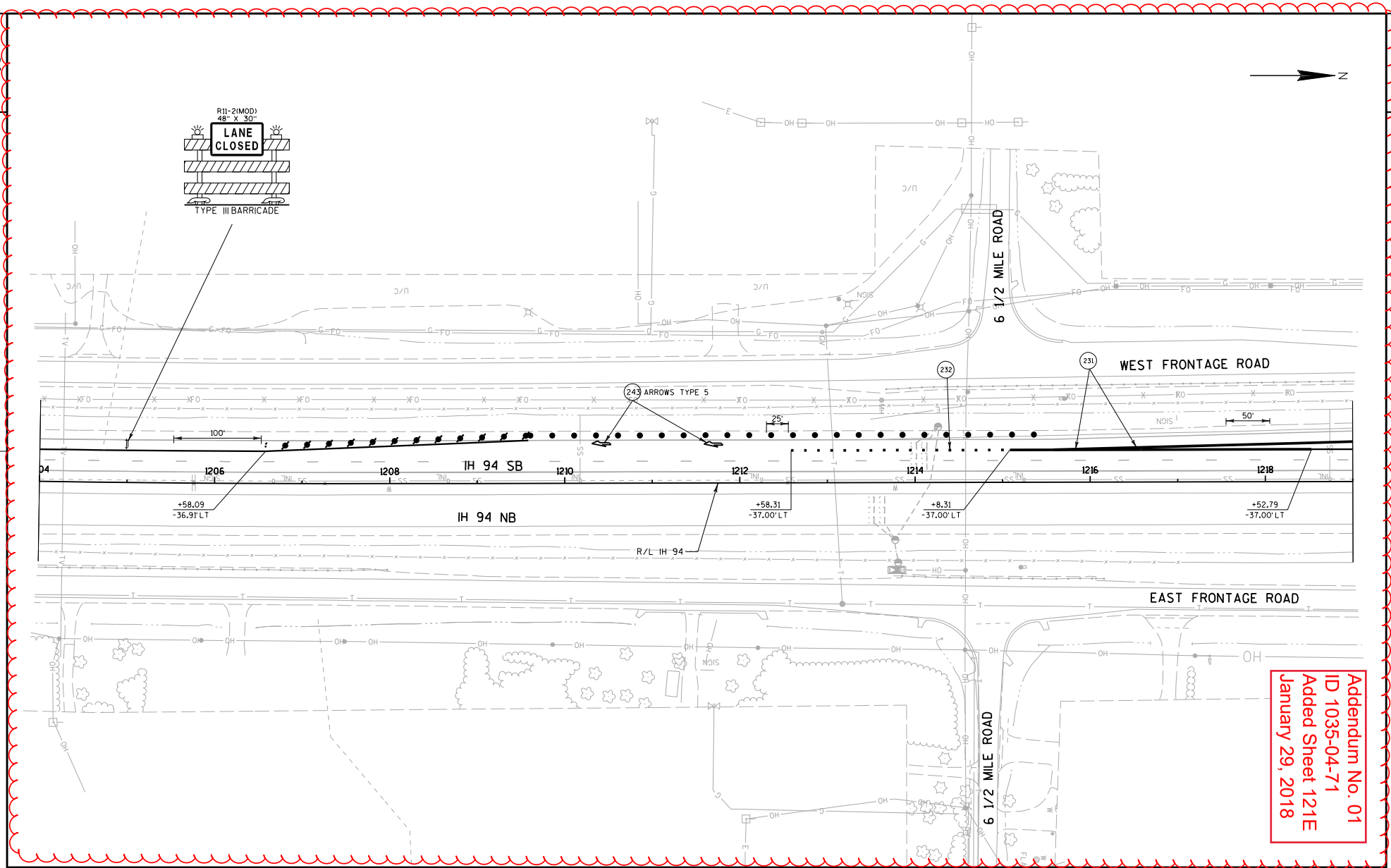

Addendum No. 01
ID 1035-04-71
Added Sheet 121E
January 29, 2018

PROJECT NO:1035-04-71	HWY:IH 41	COUNTY:RACINE	TRAFFIC CONTROL: MAINLINE - STAGE 1A	SHEET 121E	E

FILE NAME : Z:\Racine\CADDS\WZ Prep_142-G\CDS\025055e_TC1A.dgn PLOT DATE : 1/15/2018 PLOT BY : james.buggs PLOT NAME : PLOT SCALE : 1:30.48

WISDOT/CADDS SHEET 42

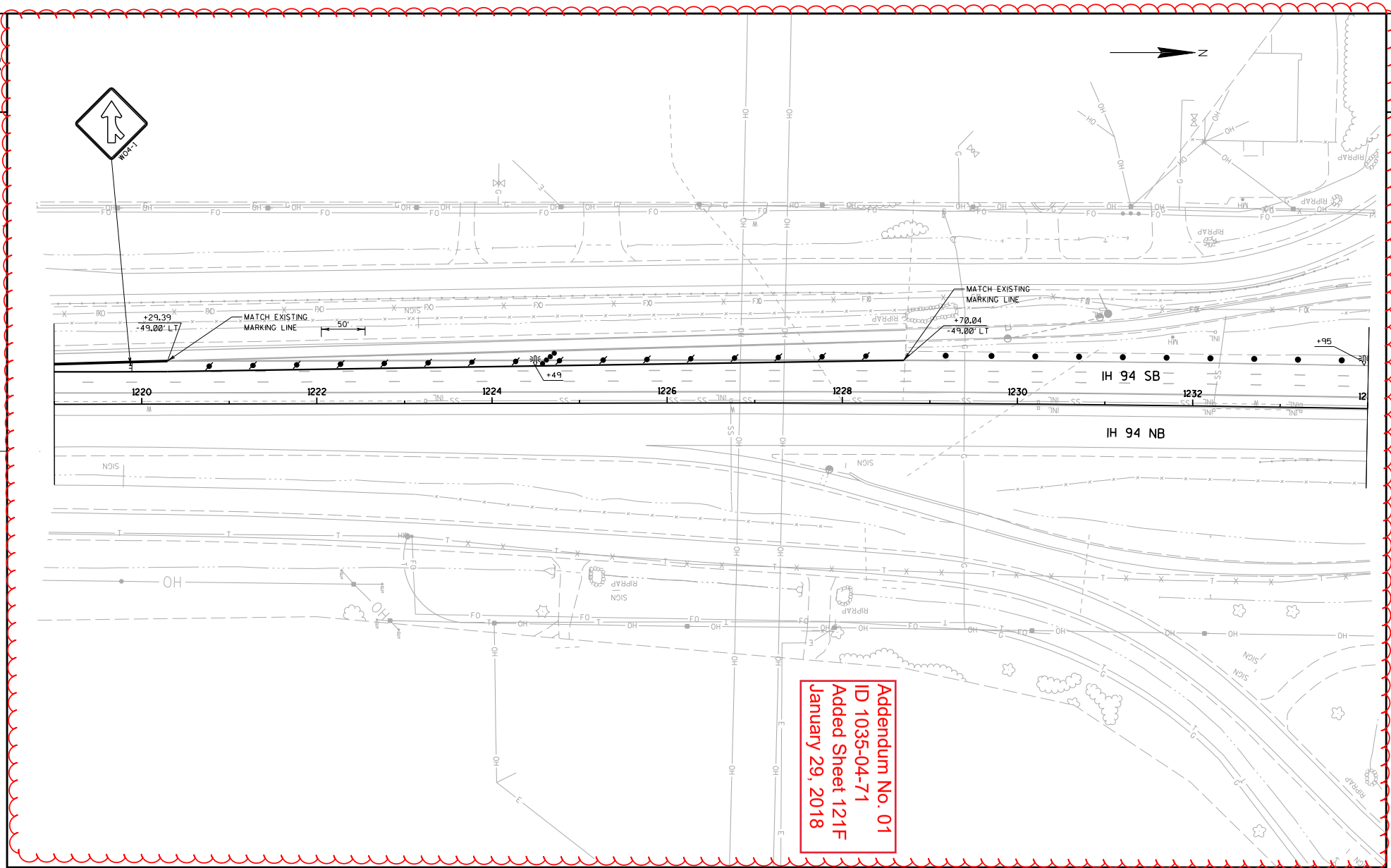

PROJECT NO:1035-04-71	HWY:IH 41	COUNTY:RACINE	TRAFFIC CONTROL:MAINLINE - STAGE 1A	SHEET 121F	E

FILE NAME : Z:\Racine\CADDS\WZ Prep_142-G\CDS\025055f_TC1A.dgn PLOT DATE : 1/15/2018 PLOT BY : james.buggs PLOT NAME : PLOT SCALE : 1:30.48

WISDOT/CADDS SHEET 42

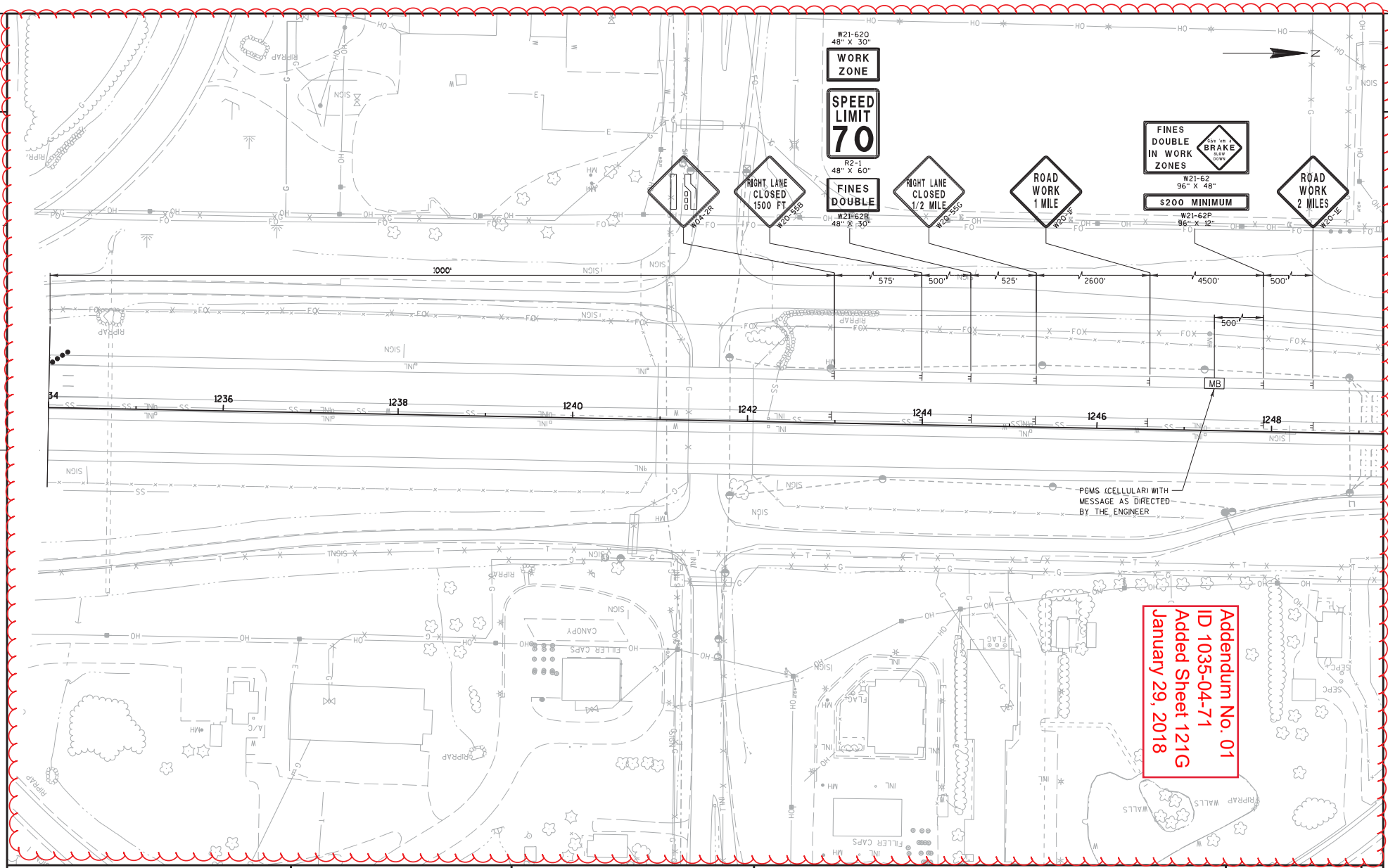

PROJECT NO:1035-04-71	HWY:IH 41	COUNTY:RACINE	TRAFFIC CONTROL: MAINLINE - STAGE 1A	SHEET 121G	E

FILE NAME : Z:\Racine\CADDS\WZ Prep_142-G\CDS\025055g_TC1A.dgn PLOT DATE : 1/25/2018 PLOT BY : james.buggs PLOT NAME : PLOT SCALE : 1:30.48

WISDOT/CADDS SHEET 42

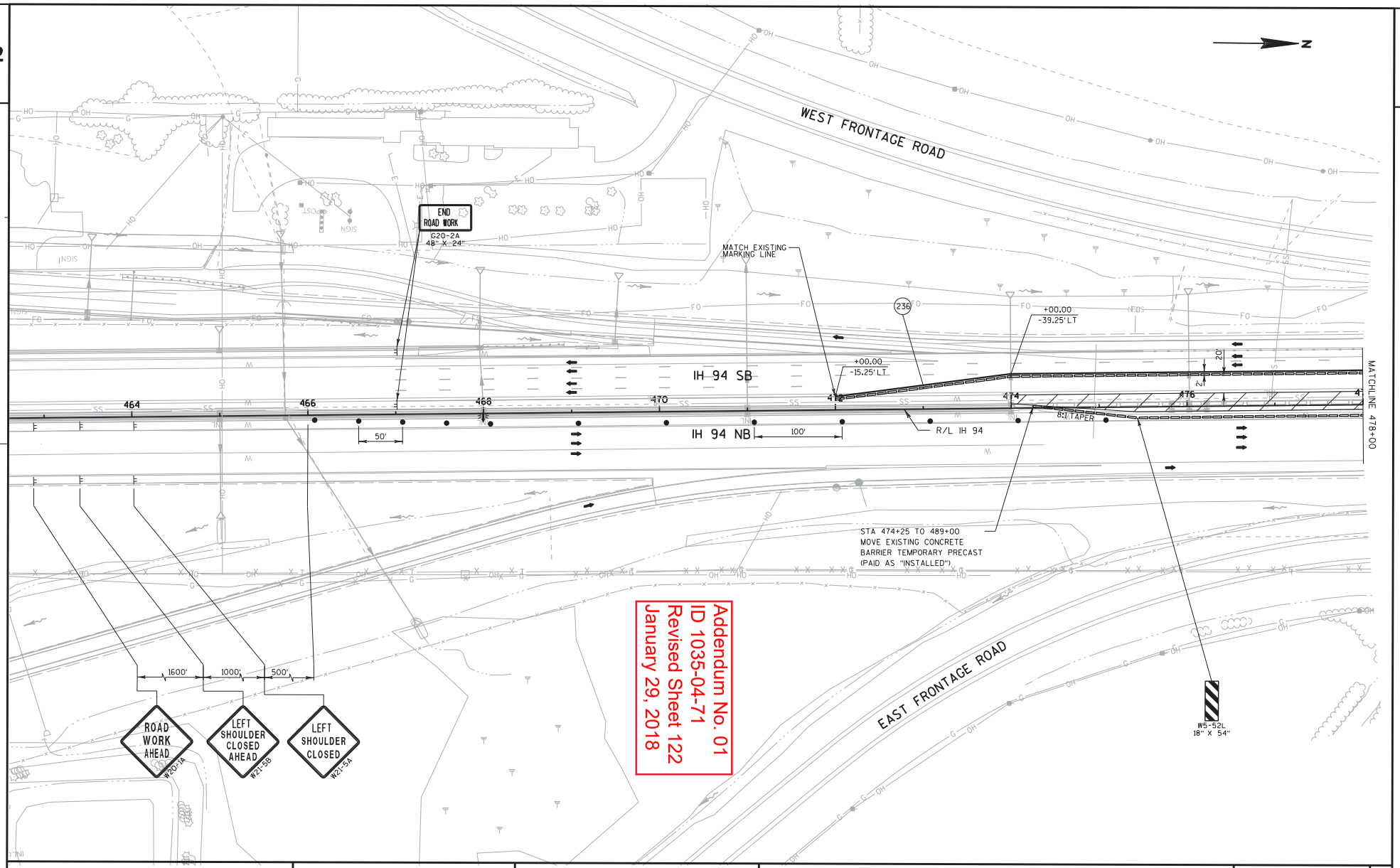

Addendum No. 01
ID 1035-04-71
Revised Sheet 122
January 29, 2018

PROJECT NO:1035-04-71	HWY:IH 41	COUNTY:RACINE	TRAFFIC CONTROL: MAINLINE - STAGE 1B	SHEET 122	E

FILE NAME : Z:\Racine\CADDS\WZ Prep_142-G\CDS\025055z_TC1B.dgn PLOT DATE : 1/26/2018 PLOT BY : james.buggs PLOT NAME : PLOT SCALE : 1:30.6114 WISDOT/CADDS SHEET 42

2

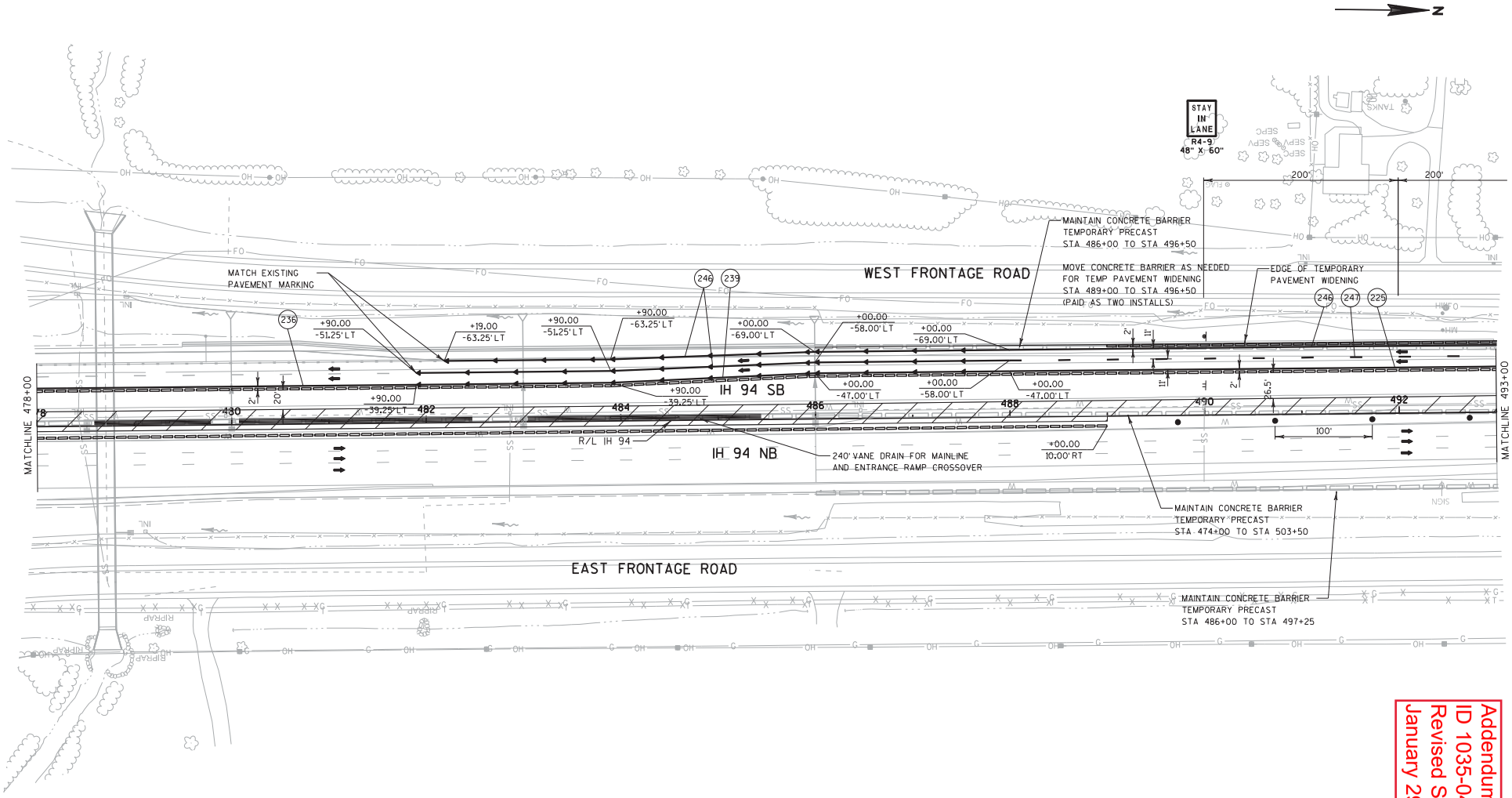

Addendum No. 01
ID 1035-04-71
Revised Sheet 123
January 29, 2018

PROJECT NO:1035-04-71	HWY:IH 41	COUNTY:RACINE	TRAFFIC CONTROL: MAINLINE - STAGE 1B	SHEET 123	E

FILE NAME : Z:\Racine\CADDS\WZ Prep_142-G\CDS\025056_TC1B.dgn PLOT DATE : 1/26/2018 PLOT BY : james.buggs PLOT NAME : PLOT SCALE : 1:30.48 WISDOT/CADDS SHEET 42

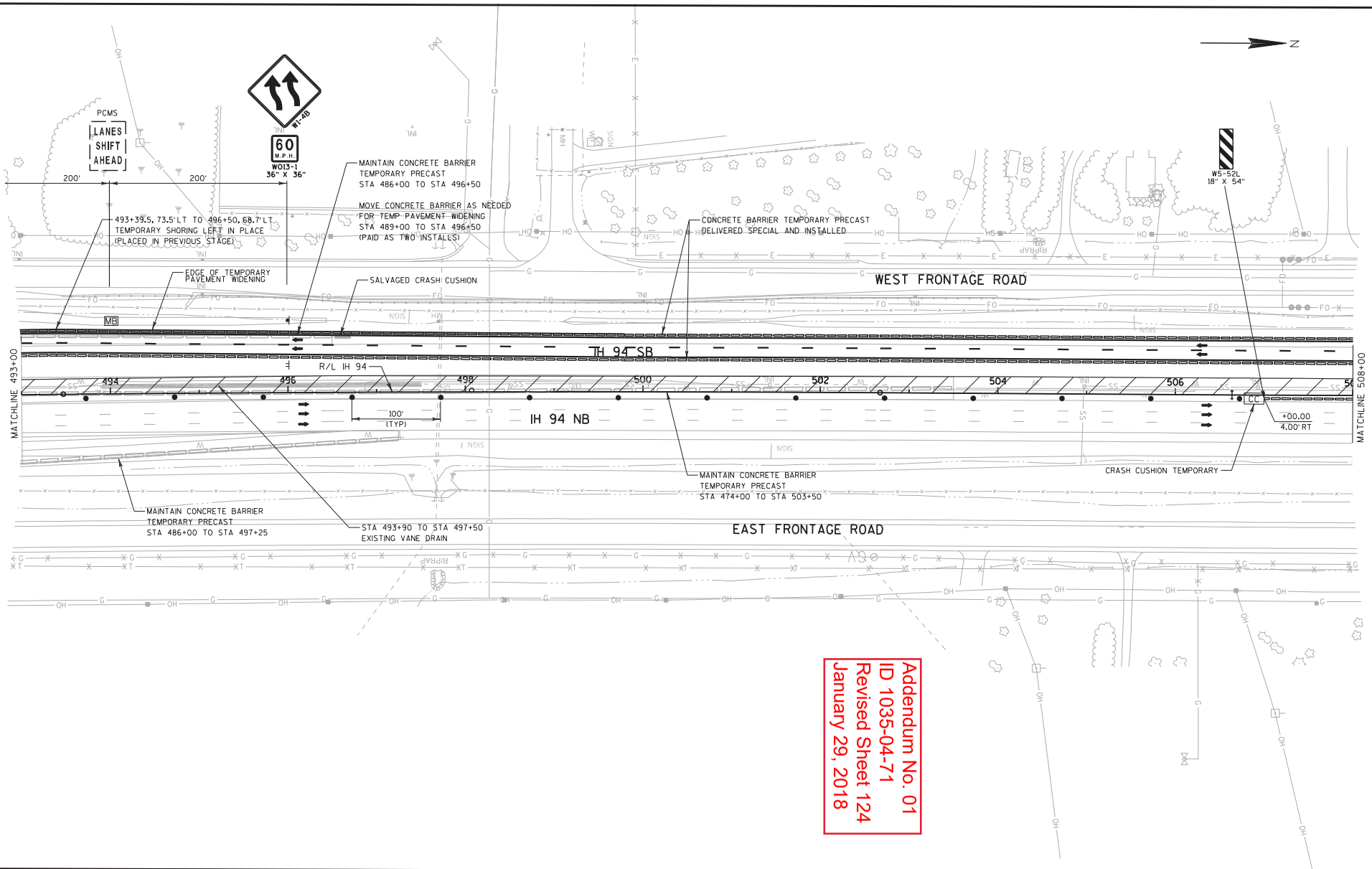

Addendum No. 01
ID 1035-04-71
Revised Sheet 124
January 29, 2018

PROJECT NO:1035-04-71	HWY:IH 41	COUNTY:RACINE	TRAFFIC CONTROL: MAINLINE - STAGE 1B	SHEET 124	E

FILE NAME : Z:\Racine\CADDS\WZ Prep_142-G\CDS\025057_TC1B.dgn PLOT DATE : 1/26/2018 PLOT BY : james.buggs PLOT NAME : PLOT SCALE : 1:30.6114 WISDOT/CADDS SHEET 42

2

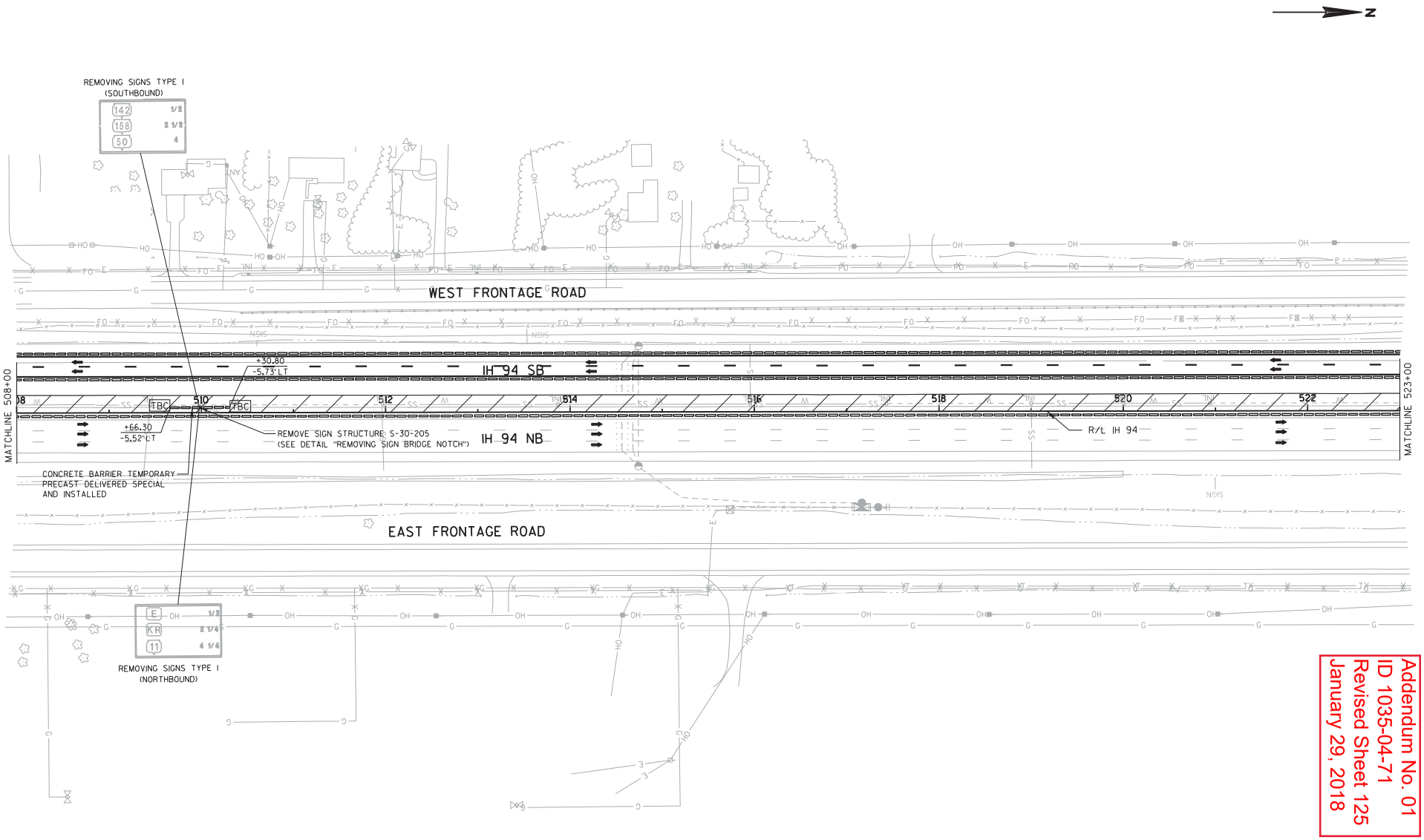

Addendum No. 01
ID 1035-04-71
Revised Sheet 125
January 29, 2018

PROJECT NO:1035-04-71	HWY:IH 41	COUNTY:RACINE	TRAFFIC CONTROL: MAINLINE - STAGE 1B	SHEET 125	E

FILE NAME : Z:\Racine\CADDS\WZ Prep_142-G\CDS\025058_TC1B.dgn PLOT DATE : 1/26/2018 PLOT BY : james.buggs PLOT NAME : PLOT SCALE : 1:30.48 WISDOT/CADDS SHEET 42

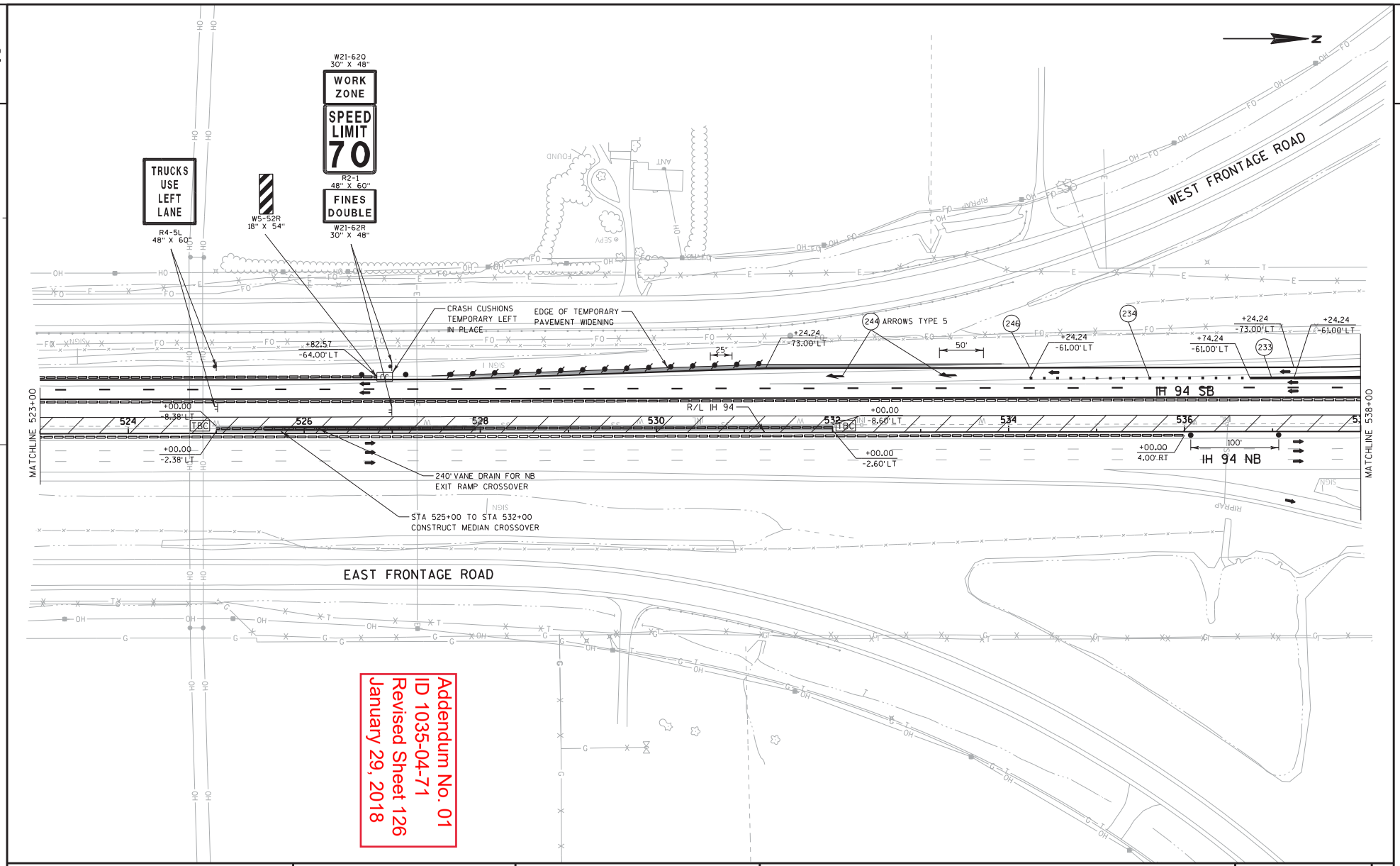

Addendum No. 01
ID 1035-04-71
Revised Sheet 126
January 29, 2018

PROJECT NO:1035-04-71	HWY:IH 41	COUNTY:RACINE	TRAFFIC CONTROL: MAINLINE - STAGE 1B	SHEET 126	E

FILE NAME : Z:\Racine\CADDS\WZ Prep_142-G\CDS\025059_TC1B.dgn PLOT DATE : 1/26/2018 PLOT BY : james.buggs PLOT NAME : PLOT SCALE : 1:30.48 WISDOT/CADDS SHEET 42

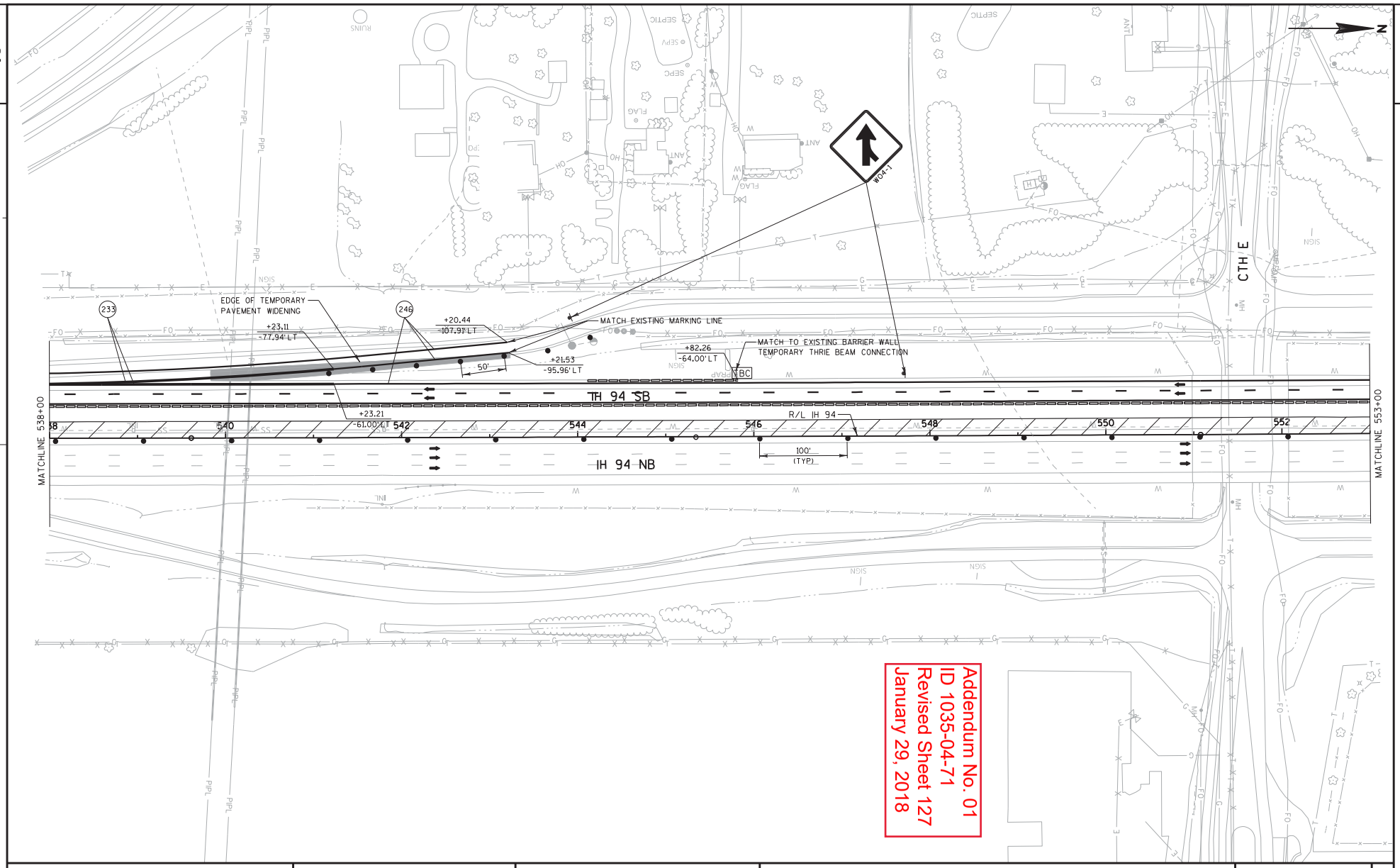

PROJECT NO:1035-04-71	HWY:IH 41	COUNTY:RACINE	TRAFFIC CONTROL: MAINLINE - STAGE 1B	SHEET 127	E

FILE NAME : Z:\Racine\CADDS\WZ Prep_142-G\CDS\025060_TC1B.dgn PLOT DATE : 1/26/2018 PLOT BY : james.buggs PLOT NAME : PLOT SCALE : 1:30.48

WISDOT/CADDS SHEET 42

Addendum No. 01
ID 1035-04-71
Revised Sheet 128
January 29, 2018

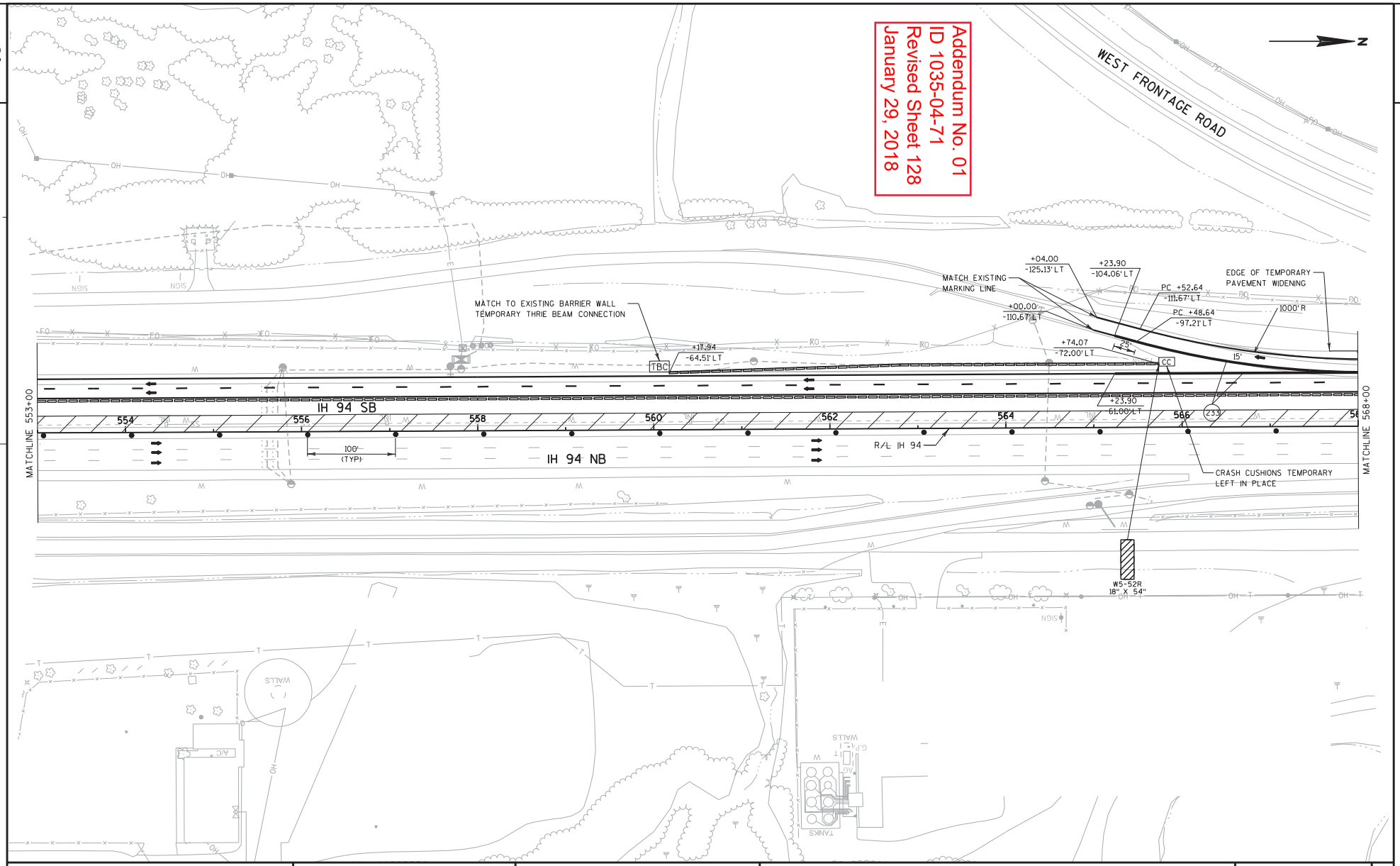

PROJECT NO:1035-04-71	HWY:IH 41	COUNTY:RACINE	TRAFFIC CONTROL: MAINLINE - STAGE 1B	SHEET 128	E

FILE NAME : Z:\Racine\CADDS\WZ Prep_142-G\CDS\025061_TC1B.dgn PLOT DATE : 1/26/2018 PLOT BY : james.buggs PLOT NAME : PLOT SCALE : 1:30.48

WISDOT/CADDS SHEET 42

2

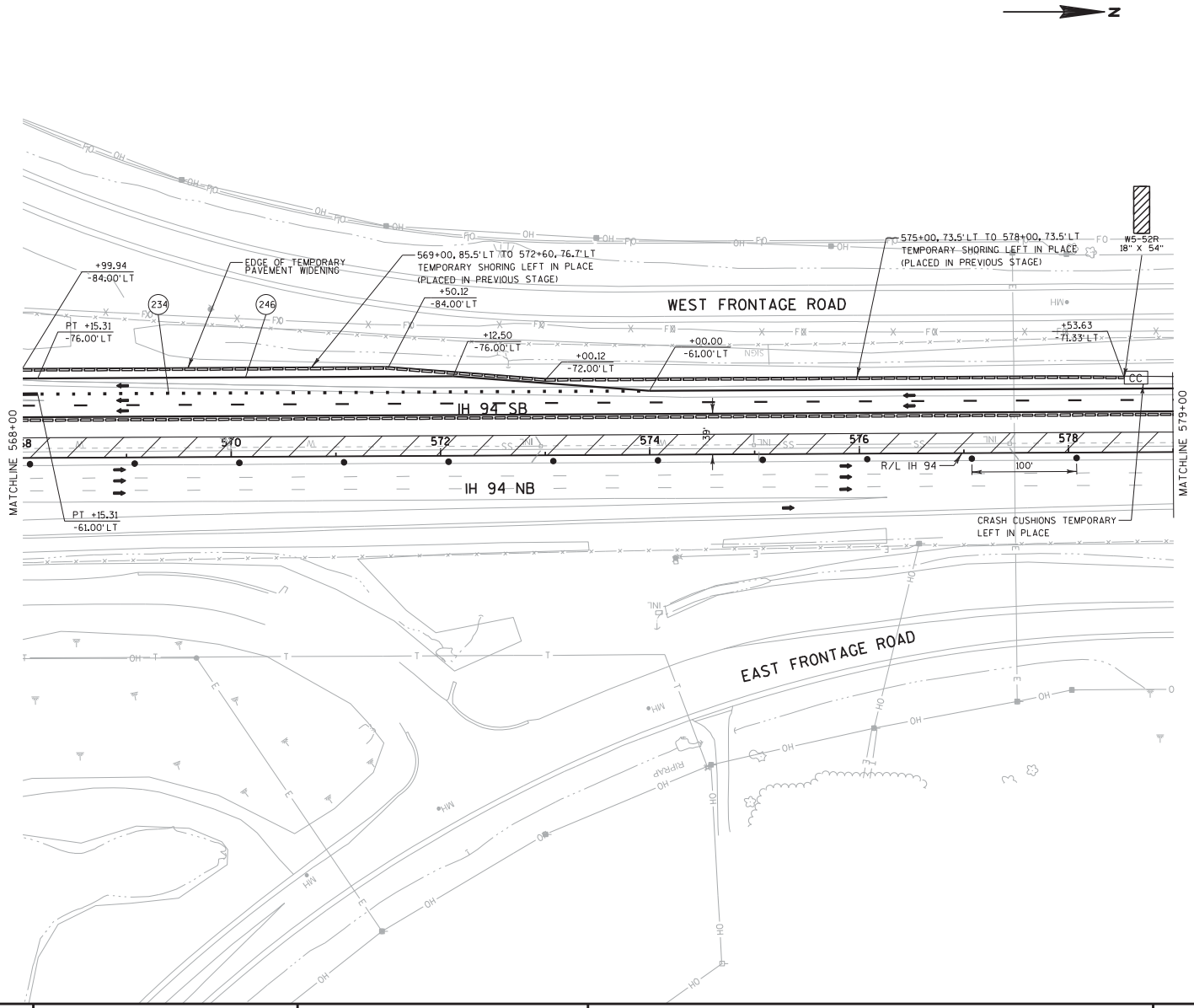

Addendum No. 01
ID 1035-04-71
Revised Sheet 129
January 29, 2018

PROJECT NO:1035-04-71	HWY:IH 41	COUNTY:RACINE	TRAFFIC CONTROL: MAINLINE - STAGE 1B	SHEET 129	E

FILE NAME : Z:\Racine\CADDS\WZ Prep_142-G\CDS\025062_TC1B.dgn PLOT DATE : 1/26/2018 PLOT BY : james.buggs PLOT NAME : PLOT SCALE : 1:30.48

WISDOT/CADDS SHEET 42



Addendum No. 01
ID 1035-04-71
Revised Sheet 130
January 29, 2018

PROJECT NO:1035-04-71	HWY:IH 41	COUNTY:RACINE	TRAFFIC CONTROL:MAINLINE - STAGE 1B	SHEET 130	E

FILE NAME : Z:\Racine\CADDS\WZ Prep_142-G\CDS\025063_TC1B.dgn PLOT DATE : 1/26/2018 PLOT BY : james.buggs PLOT NAME : PLOT SCALE : 1:30.48 WISDOT/CADDS SHEET 42

2

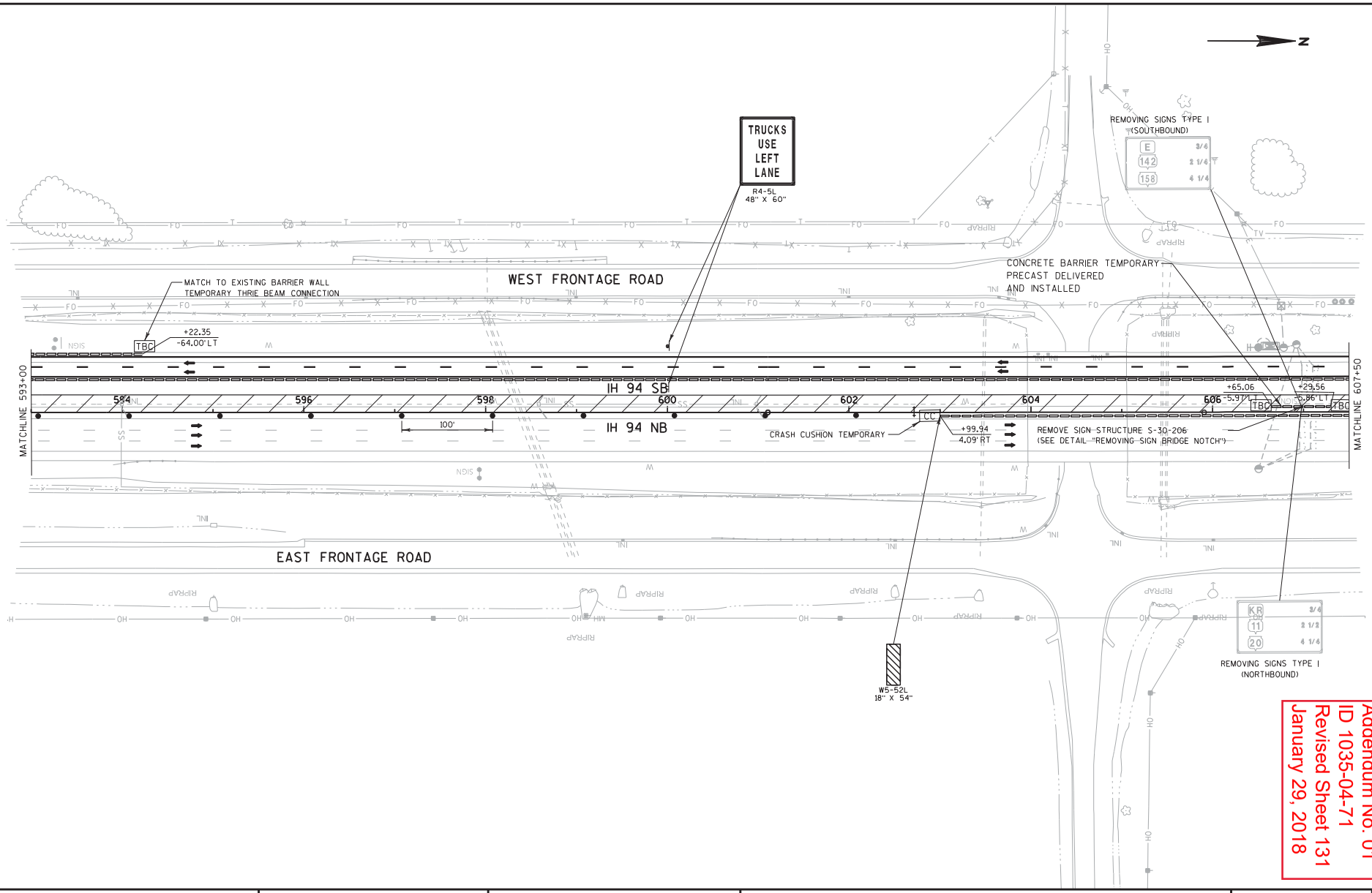

Addendum No. 01
ID 1035-04-71
Revised Sheet 131
January 29, 2018

PROJECT NO:1035-04-71	HWY:IH 41	COUNTY:RACINE	TRAFFIC CONTROL: MAINLINE - STAGE 1B	SHEET 131	E

FILE NAME : Z:\Racine\CADDS\WZ Prep_142-G\CDS\025064_TC1B.dgn PLOT DATE : 1/26/2018 PLOT BY : james.buggs PLOT NAME : PLOT SCALE : 1:30.48

WISDOT/CADDS SHEET 42

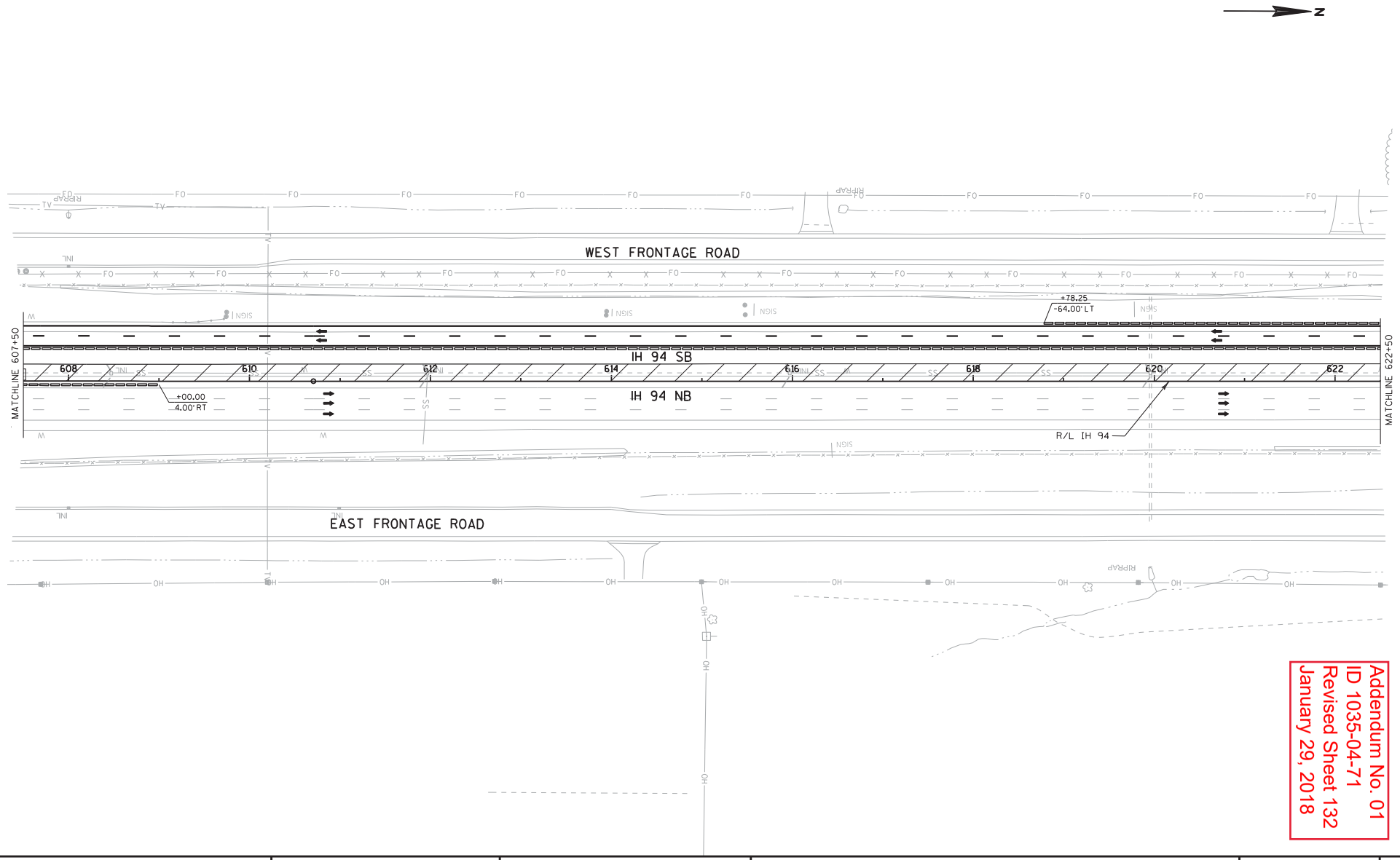

Addendum No. 01
ID 1035-04-71
Revised Sheet 132
January 29, 2018

PROJECT NO:1035-04-71	HWY:IH 41	COUNTY:RACINE	TRAFFIC CONTROL: MAINLINE - STAGE 1B	SHEET 132	E

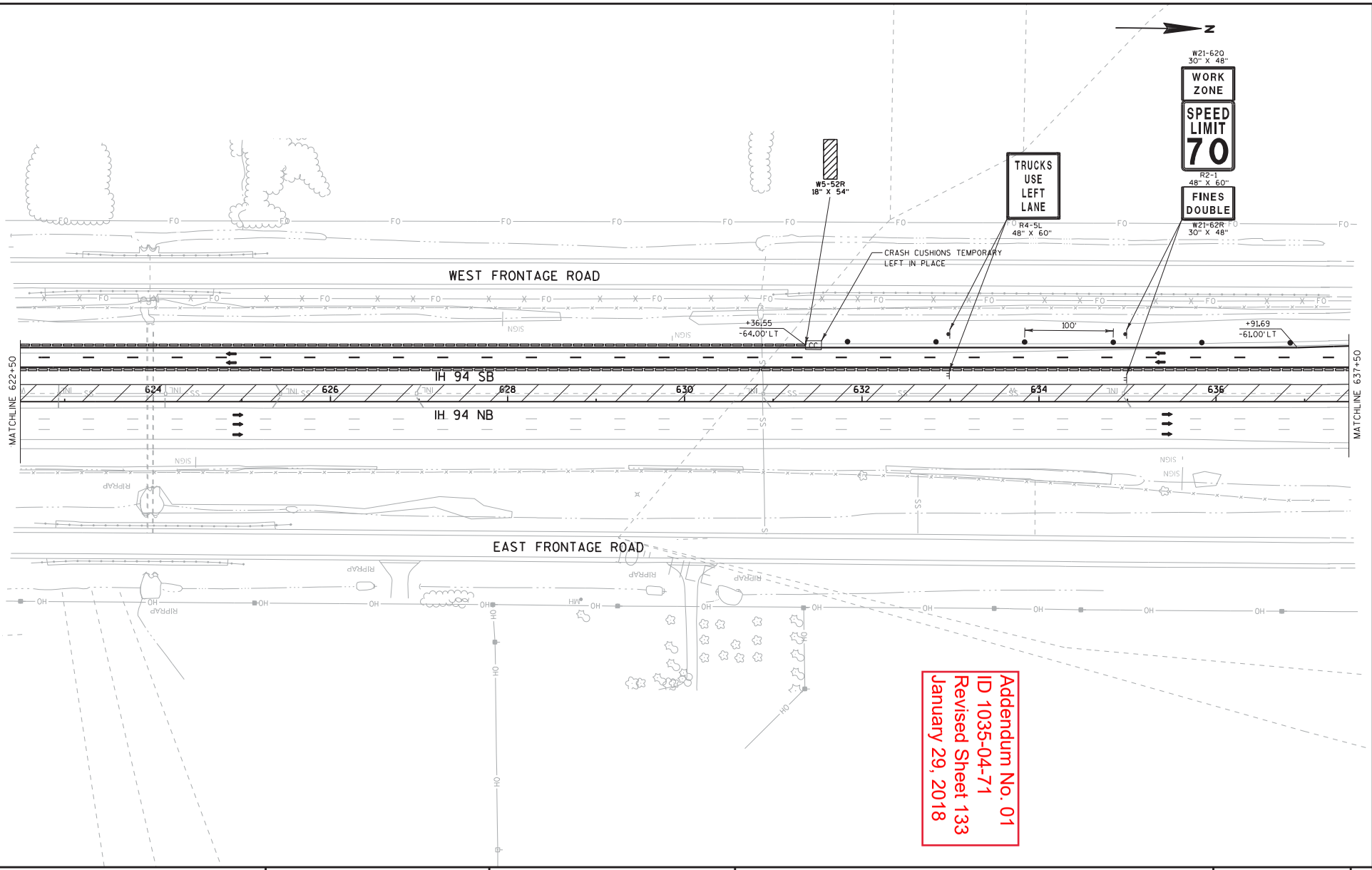

Addendum No. 01
ID 1035-04-71
Revised Sheet 133
January 29, 2018

PROJECT NO:1035-04-71	HWY:IH 41	COUNTY:RACINE	TRAFFIC CONTROL: MAINLINE - STAGE 1B	SHEET 133	E

FILE NAME : Z:\Racine\CADDS\WZ Prep_142-G\CDS\025066_TC1B.dgn PLOT DATE : 1/26/2018 PLOT BY : james.buggs PLOT NAME : PLOT SCALE : 1:30.48 WISDOT/CADDS SHEET 42

Addendum No. 01
ID 1035-04-71
Revised Sheet 134
January 29, 2018

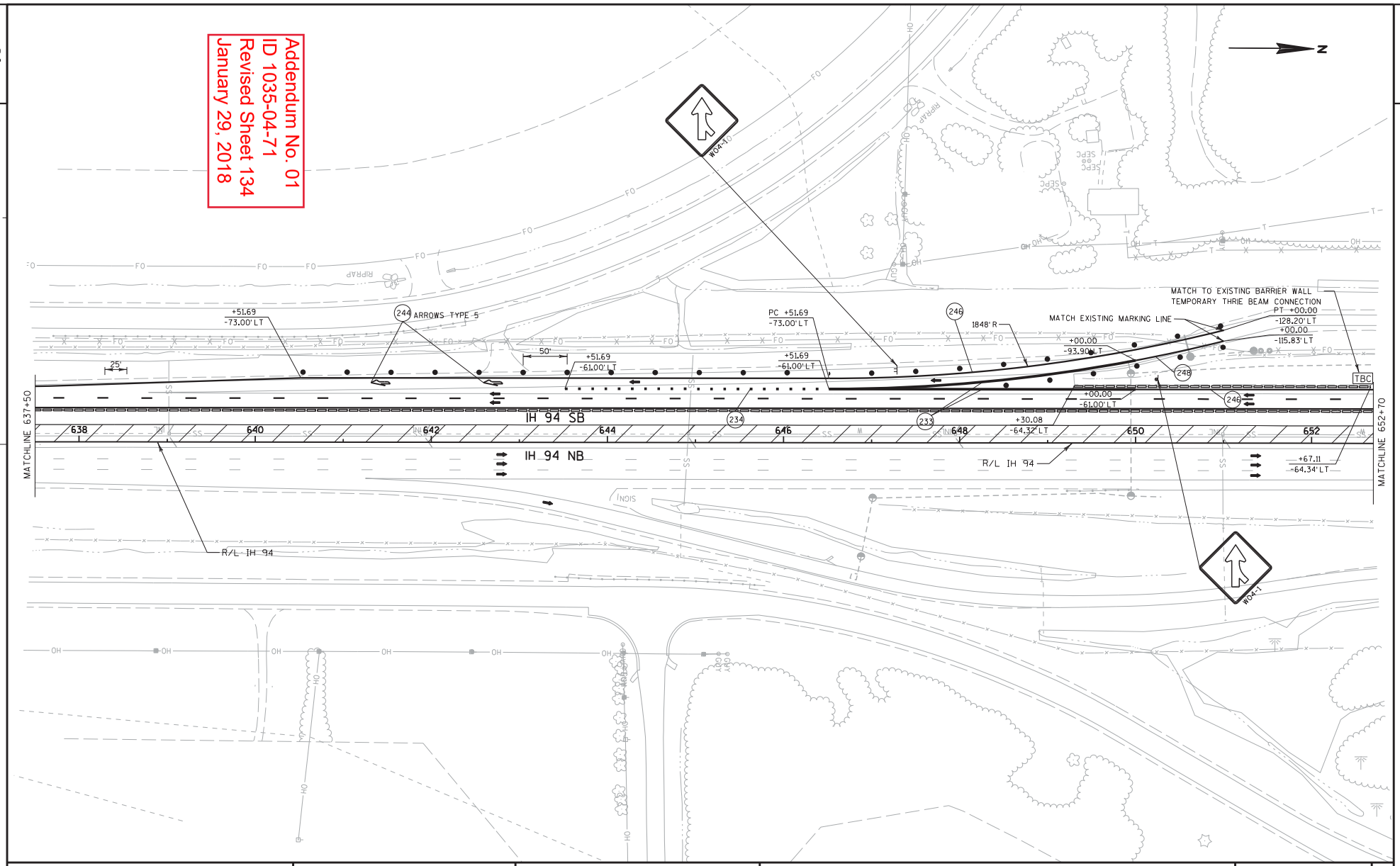

PROJECT NO:1035-04-71	HWY:IH 41	COUNTY:RACINE	TRAFFIC CONTROL: MAINLINE - STAGE 1B	SHEET 134	E

FILE NAME : Z:\Racine\CADDS\WZ Prep_142-G\CDS\025067_TC1B.dgn PLOT DATE : 1/26/2018 PLOT BY : james.buggs PLOT NAME : PLOT SCALE : 1:30.48

WISDOT/CADDS SHEET 42

2

Addendum No. 01
ID 1035-04-71
Revised Sheet 135
January 29, 2018

N

CTH KR

CTH KR SB EXIT RAMP

TRUCKS USE LEFT LANE

R4-5L
48" X 60"

MATCHLINE 652+70

IH 94 SB

654 656 658 660 662 664 666

IH 94 NB

MATCHLINE 668+00

CTH KR NB ENTRANCE RAMP

EAST FRONTAGE ROAD

2

PROJECT NO:1035-04-71	HWY:IH 41	COUNTY:RACINE	TRAFFIC CONTROL:MAINLINE - STAGE 1B	SHEET 135	E

FILE NAME : Z:\Racine\CADDS\WZ Prep_142-G\CDS\025068_TC1B.dgn PLOT DATE : 1/26/2018 PLOT BY : james.buggs PLOT NAME : PLOT SCALE : 1:30.48

WISDOT/CADDS SHEET 42

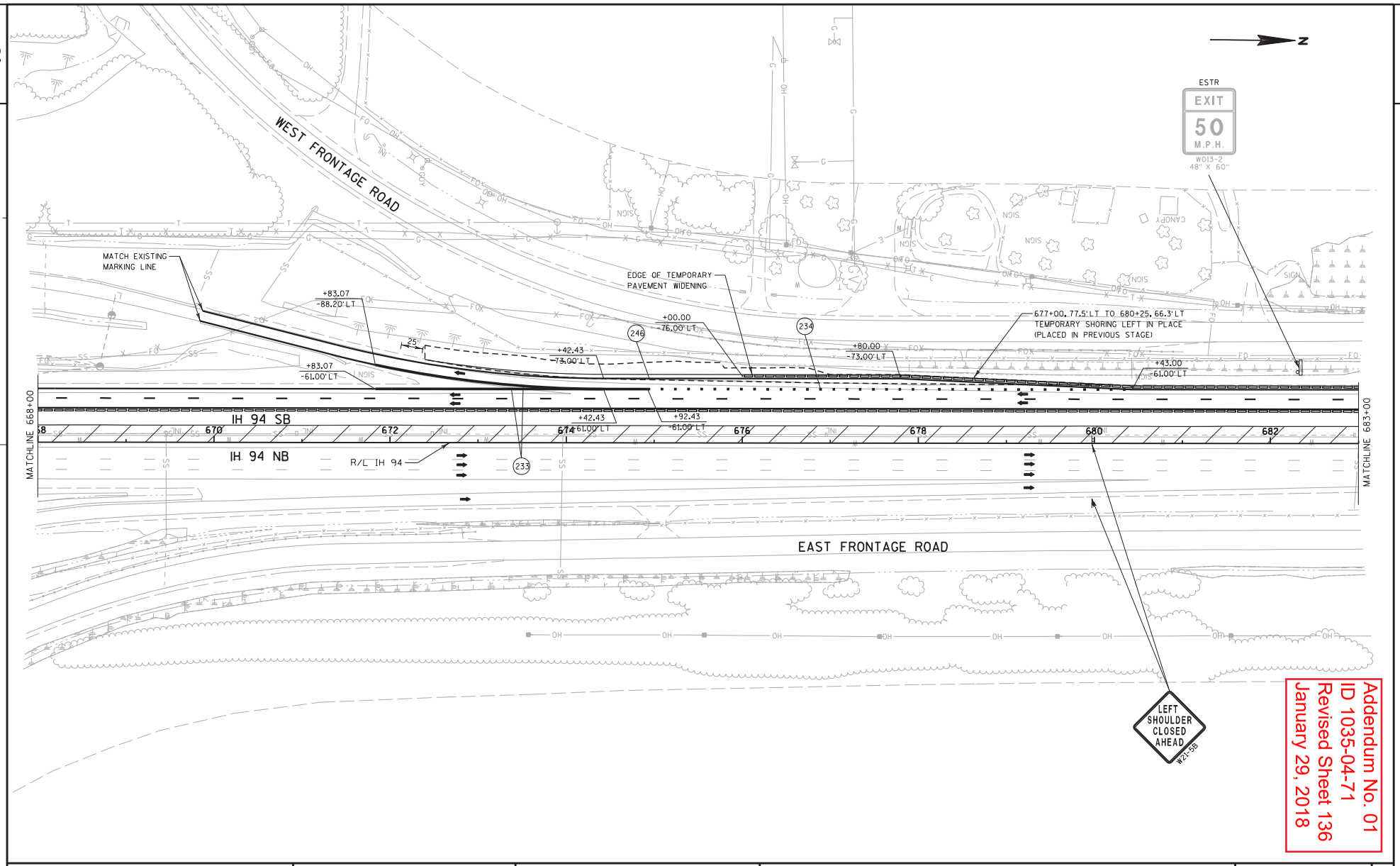

Addendum No. 01
ID 1035-04-71
Revised Sheet 136
January 29, 2018

PROJECT NO:1035-04-71	HWY:IH 41	COUNTY:RACINE	TRAFFIC CONTROL: MAINLINE - STAGE 1B	SHEET 136	E

FILE NAME : Z:\Racine\CADDS\WZ Prep_142-G\CDS\025069_TC1B.dgn PLOT DATE : 1/26/2018 PLOT BY : james.buggs PLOT NAME : PLOT SCALE : 1:30.48

WISDOT/CADDS SHEET 42

2

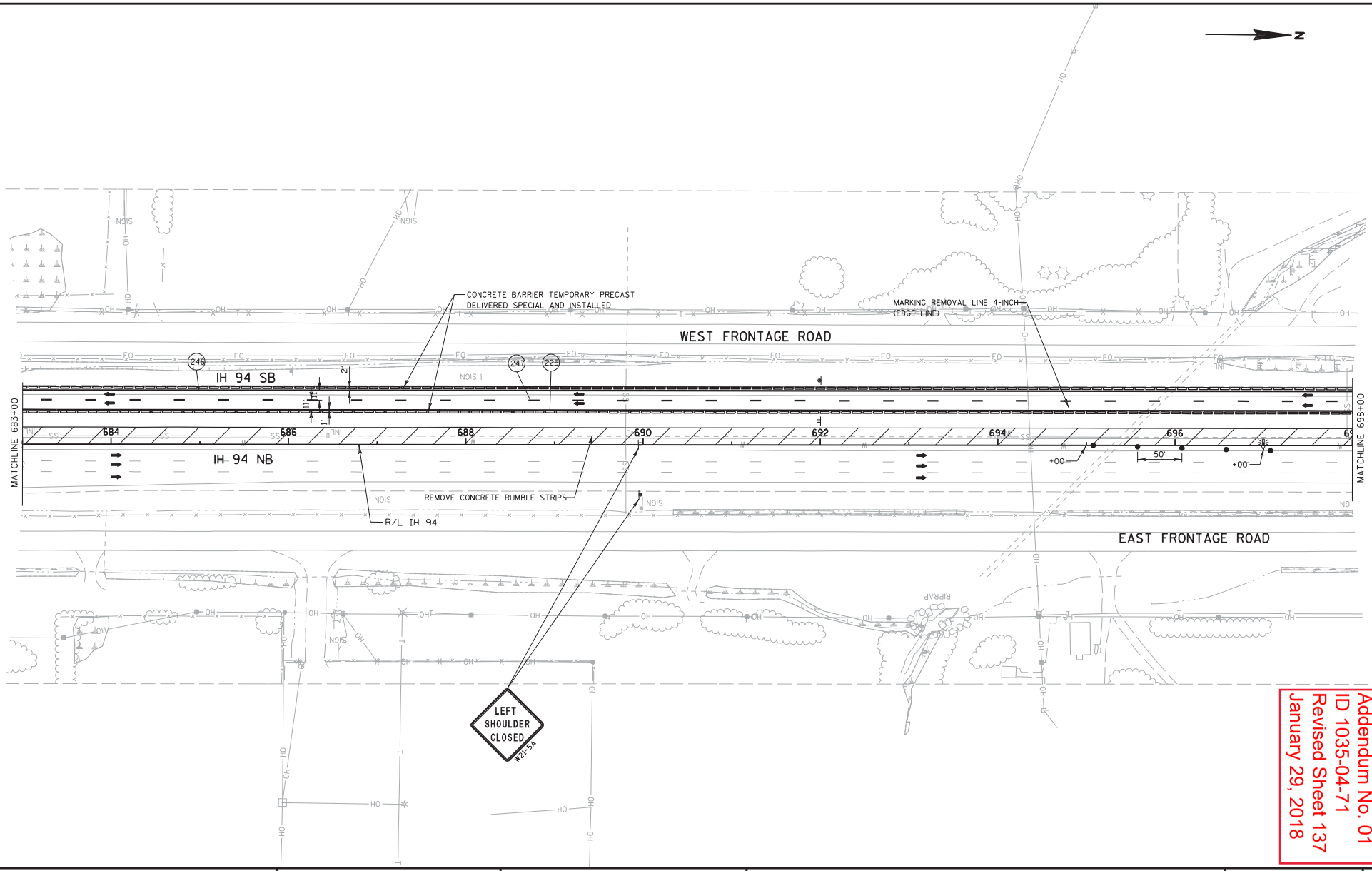

Addendum No. 01
ID 1035-04-71
Revised Sheet 137
January 29, 2018

PROJECT NO:1035-04-71	HWY:IH 41	COUNTY:RACINE	TRAFFIC CONTROL:MAINLINE - STAGE 1B	SHEET 137	E

FILE NAME : Z:\Racine\CADDS\WZ Prep_142-G\CDS\025070_TC1B.dgn PLOT DATE : 1/26/2018 PLOT BY : james.buggs PLOT NAME : PLOT SCALE : 1:30.48

WISDOT/CADDS SHEET 42

Addendum No. 01
ID 1035-04-71
Revised Sheet 138
January 29, 2018

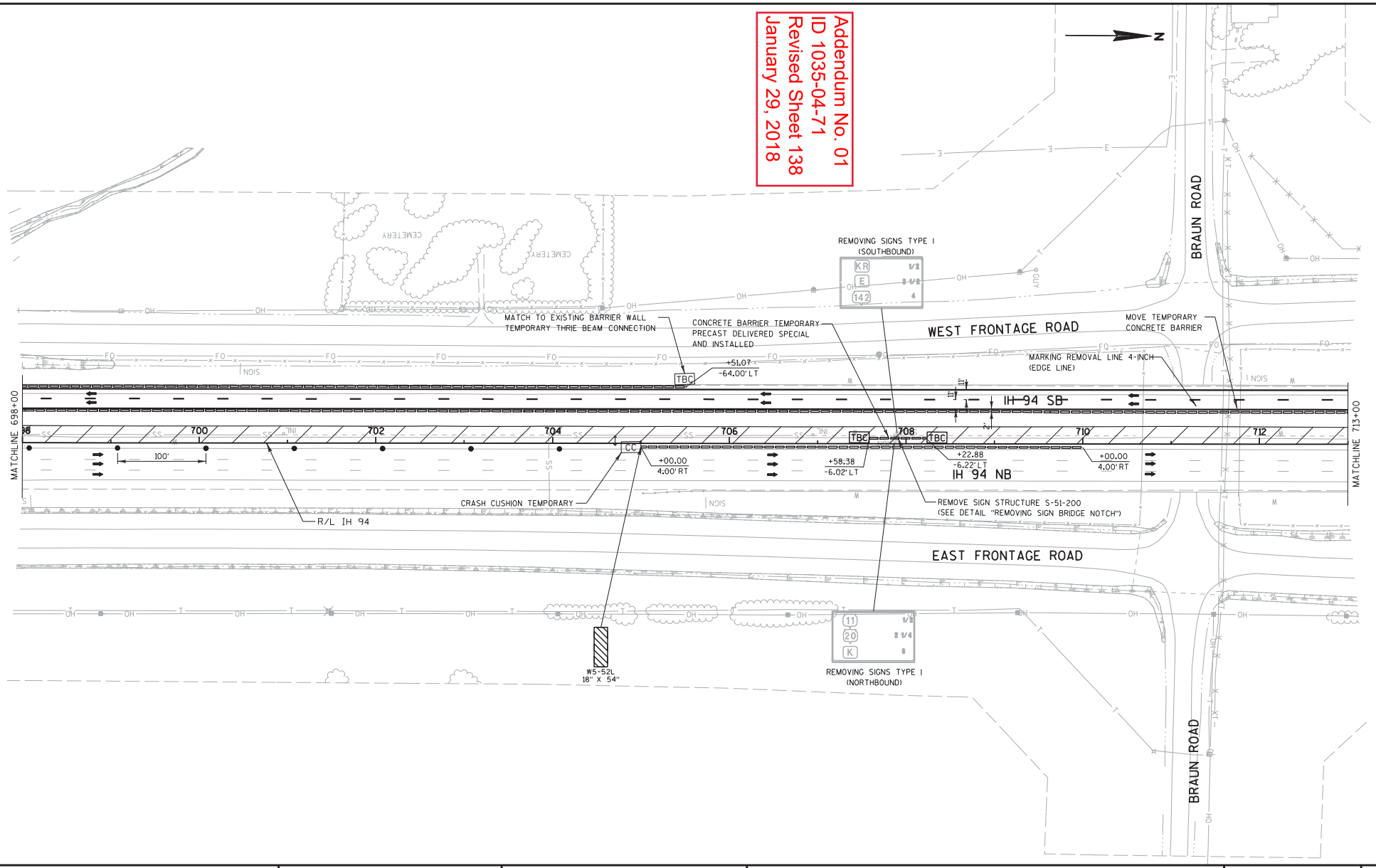

PROJECT NO:1035-04-71	HWY:IH 41	COUNTY:RACINE	TRAFFIC CONTROL: MAINLINE - STAGE 1B	SHEET 138	E

FILE NAME : Z:\Racine\CADDS\WZ Prep_142-G\CDS\025071_TC1B.dgn PLOT DATE : 1/26/2018 PLOT BY : james.buggs PLOT NAME : PLOT SCALE : 1:30.48

WISDOT/CADDS SHEET 42

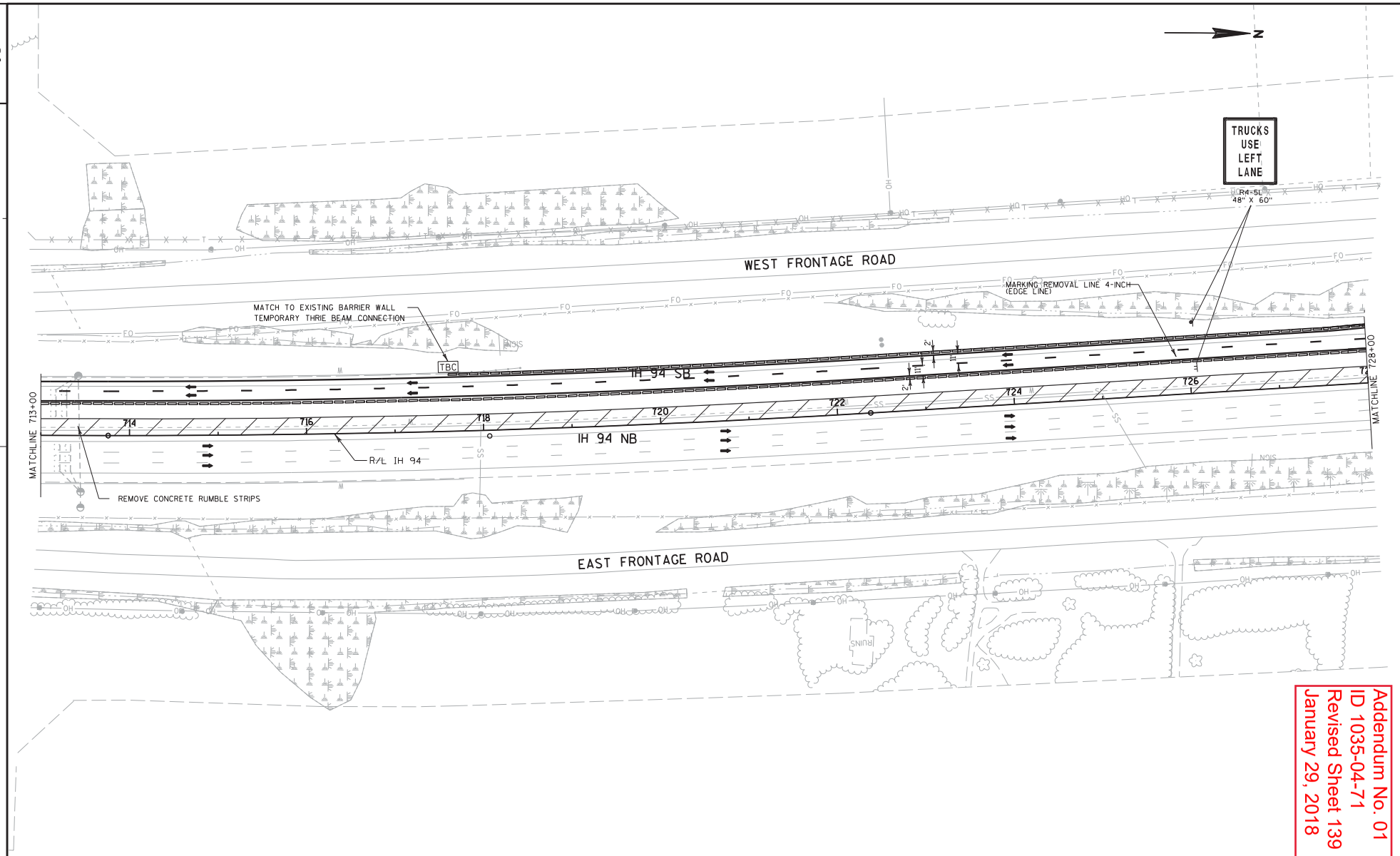

Addendum No. 01
ID 1035-04-71
Revised Sheet 139
January 29, 2018

PROJECT NO:1035-04-71	HWY:IH 41	COUNTY:RACINE	TRAFFIC CONTROL: MAINLINE - STAGE 1B	SHEET 139	E

FILE NAME : Z:\Racine\CADDS\WZ Prep_142-G\CDS\025072_TC1B.dgn PLOT DATE : 1/26/2018 PLOT BY : james.buggs PLOT NAME : PLOT SCALE : 1:30.48 WISDOT/CADDS SHEET 42

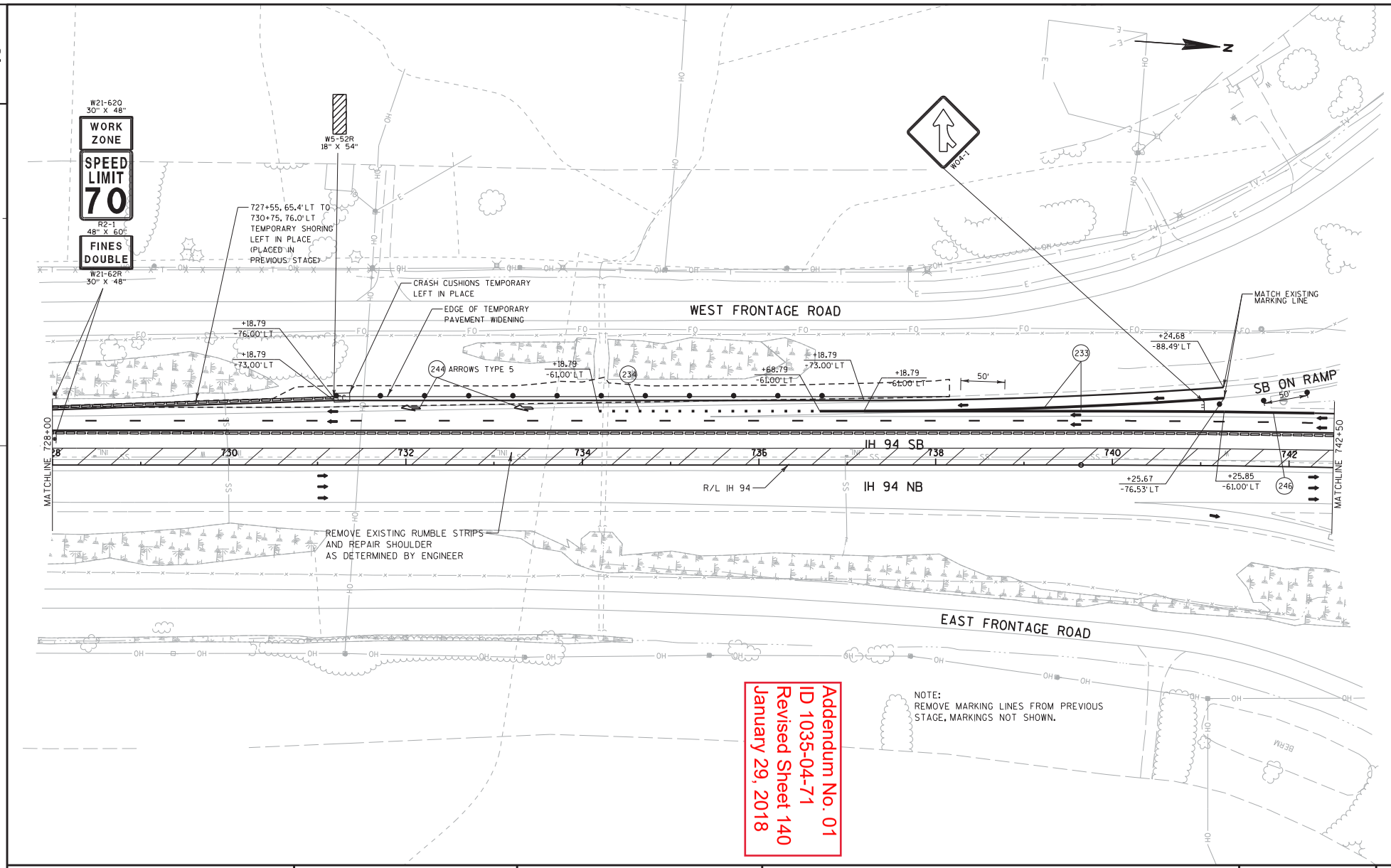

PROJECT NO:1035-04-71	HWY:IH 41	COUNTY:RACINE	TRAFFIC CONTROL: MAINLINE - STAGE 1B	SHEET 140	E

FILE NAME : Z:\Racine\CADDS\WZ Prep_142-G\CDS\025073_TC1B.dgn PLOT DATE : 1/26/2018 PLOT BY : james.buggs PLOT NAME : PLOT SCALE : 1:30.48

WISDOT/CADDS SHEET 42

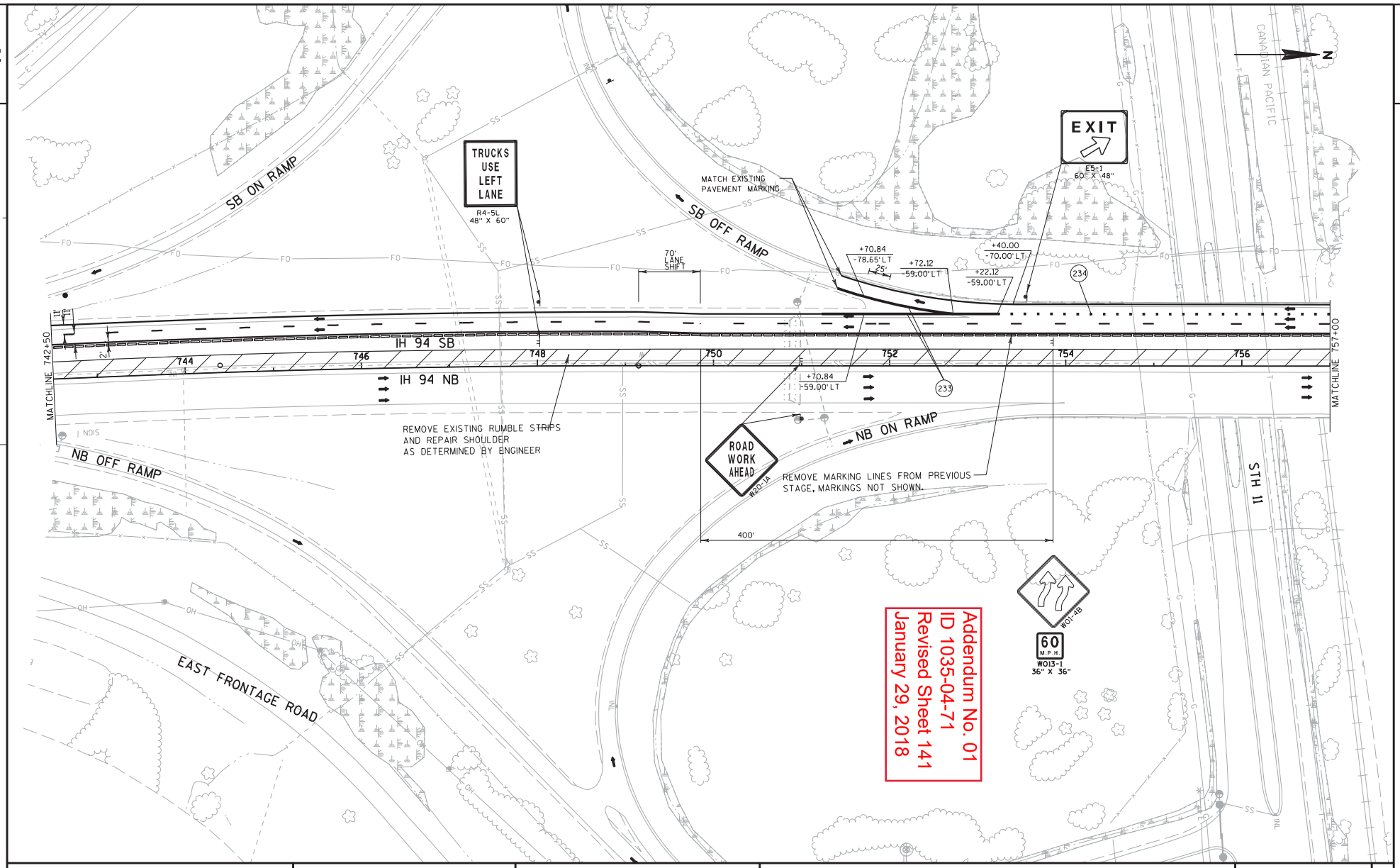

PROJECT NO:1035-04-71	HWY:IH 41	COUNTY:RACINE	TRAFFIC CONTROL: MAINLINE - STAGE 1B	SHEET 141	E

FILE NAME : Z:\Racine\CADDS\WZ Prep_142-G\CDS\025074_TC1B.dgn PLOT DATE : 1/26/2018 PLOT BY : james.buggs PLOT NAME : PLOT SCALE : 1:30.48

WISDOT/CADDS SHEET 42

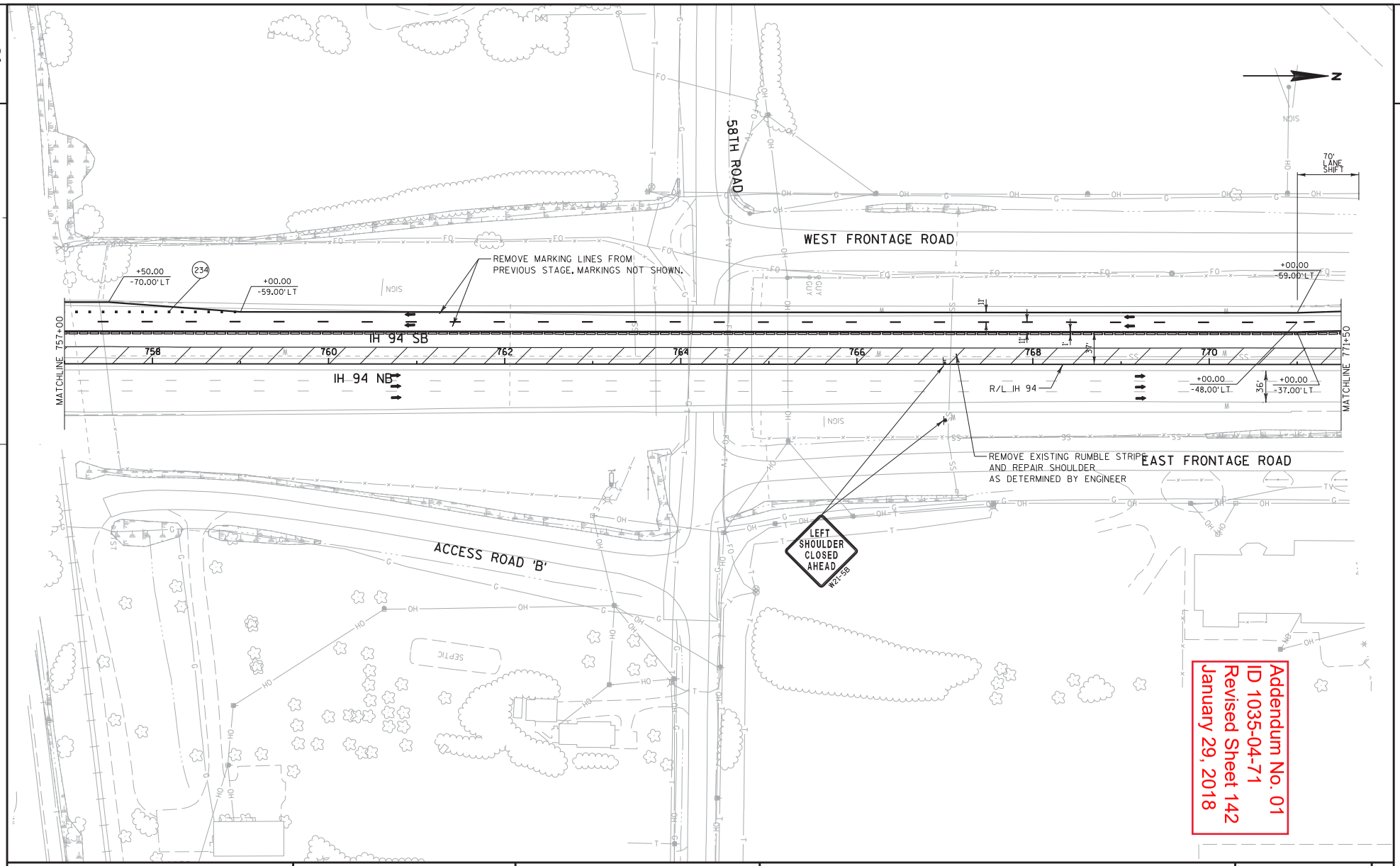

PROJECT NO:1035-04-71	HWY:IH 41	COUNTY:RACINE	TRAFFIC CONTROL: MAINLINE - STAGE 1B	SHEET 142	E

FILE NAME : Z:\Racine\CADDS\WZ Prep_142-G\CDS\025075_TC1B.dgn PLOT DATE : 1/26/2018 PLOT BY : james.buggs PLOT NAME : PLOT SCALE : 1:30.48

WISDOT/CADDS SHEET 42

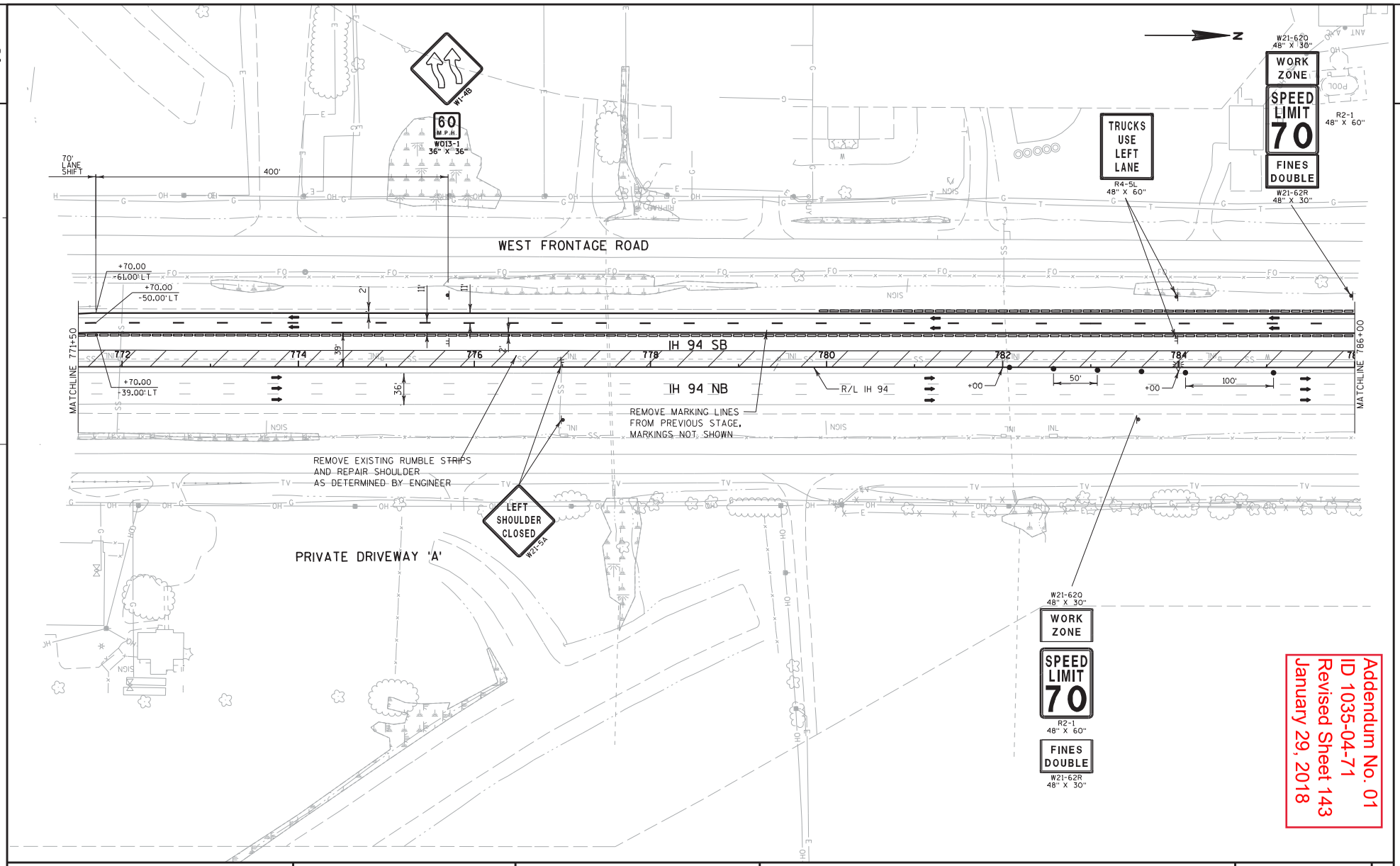

PROJECT NO:1035-04-71	HWY:IH 41	COUNTY:RACINE	TRAFFIC CONTROL: MAINLINE - STAGE 1B	SHEET 143	E

FILE NAME : Z:\Racine\CADDS\WZ Prep_142-G\CDS\025076_TC1B.dgn PLOT DATE : 1/26/2018 PLOT BY : james.buggs PLOT NAME : PLOT SCALE : 1:30.48

WISDOT/CADDS SHEET 42

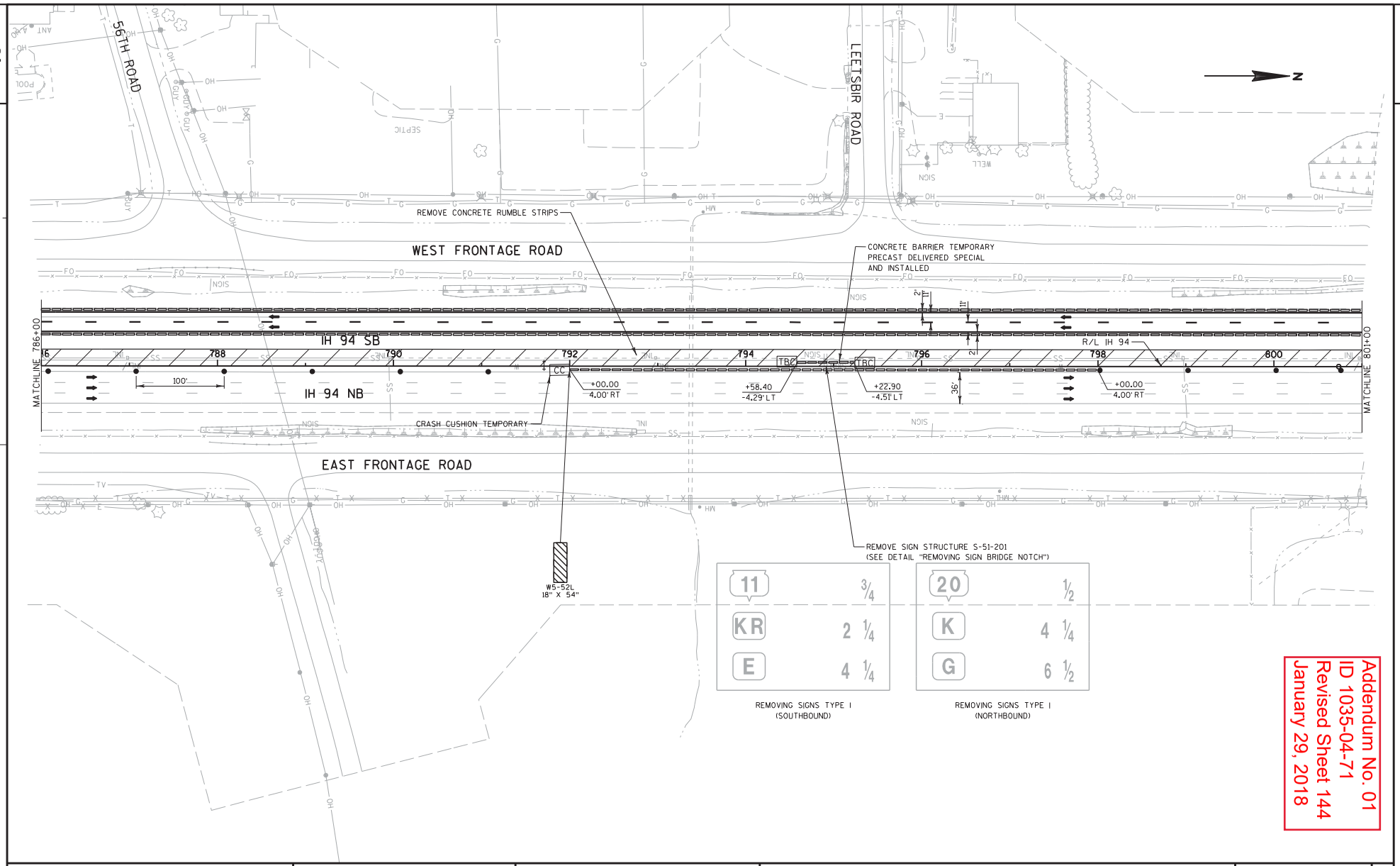

Addendum No. 01
ID 1035-04-71
Revised Sheet 144
January 29, 2018

PROJECT NO:1035-04-71	HWY:IH 41	COUNTY:RACINE	TRAFFIC CONTROL: MAINLINE - STAGE 1B	SHEET 144	E

FILE NAME : Z:\Racine\CADDS\WZ Prep_142-G\CDS\025077_TC1B.dgn PLOT DATE : 1/26/2018 PLOT BY : james.buggs PLOT NAME : PLOT SCALE : 1:30.48

WISDOT/CADDS SHEET 42

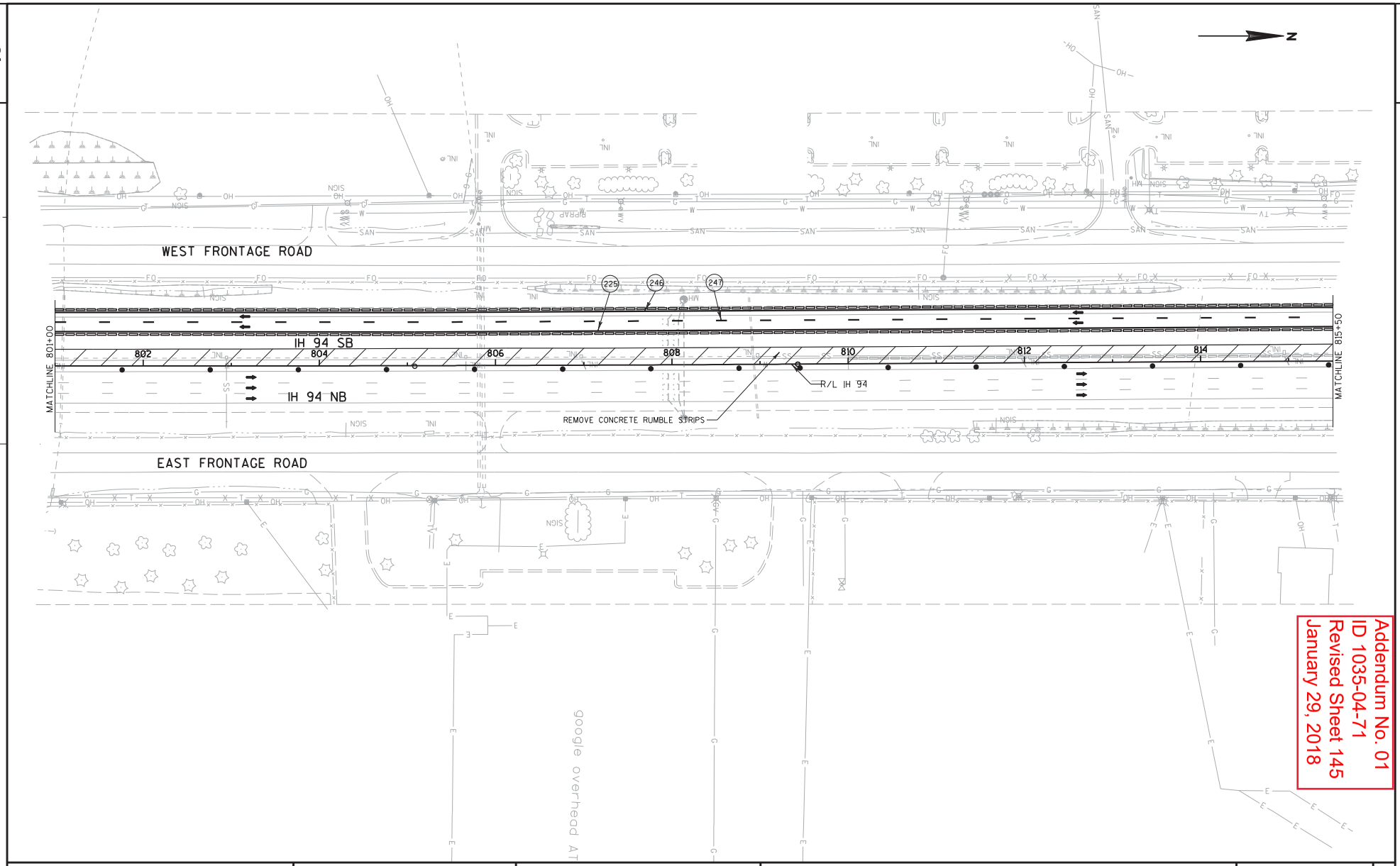

Addendum No. 01
ID 1035-04-71
Revised Sheet 145
January 29, 2018

PROJECT NO:1035-04-71	HWY:IH 41	COUNTY:RACINE	TRAFFIC CONTROL: MAINLINE - STAGE 1B	SHEET 145	E

FILE NAME : Z:\Racine\CADDS\WZ Prep_142-G\CDS\025078_TC1B.dgn PLOT DATE : 1/26/2018 PLOT BY : james.buggs PLOT NAME : PLOT SCALE : 1:30.48

WISDOT/CADDS SHEET 42

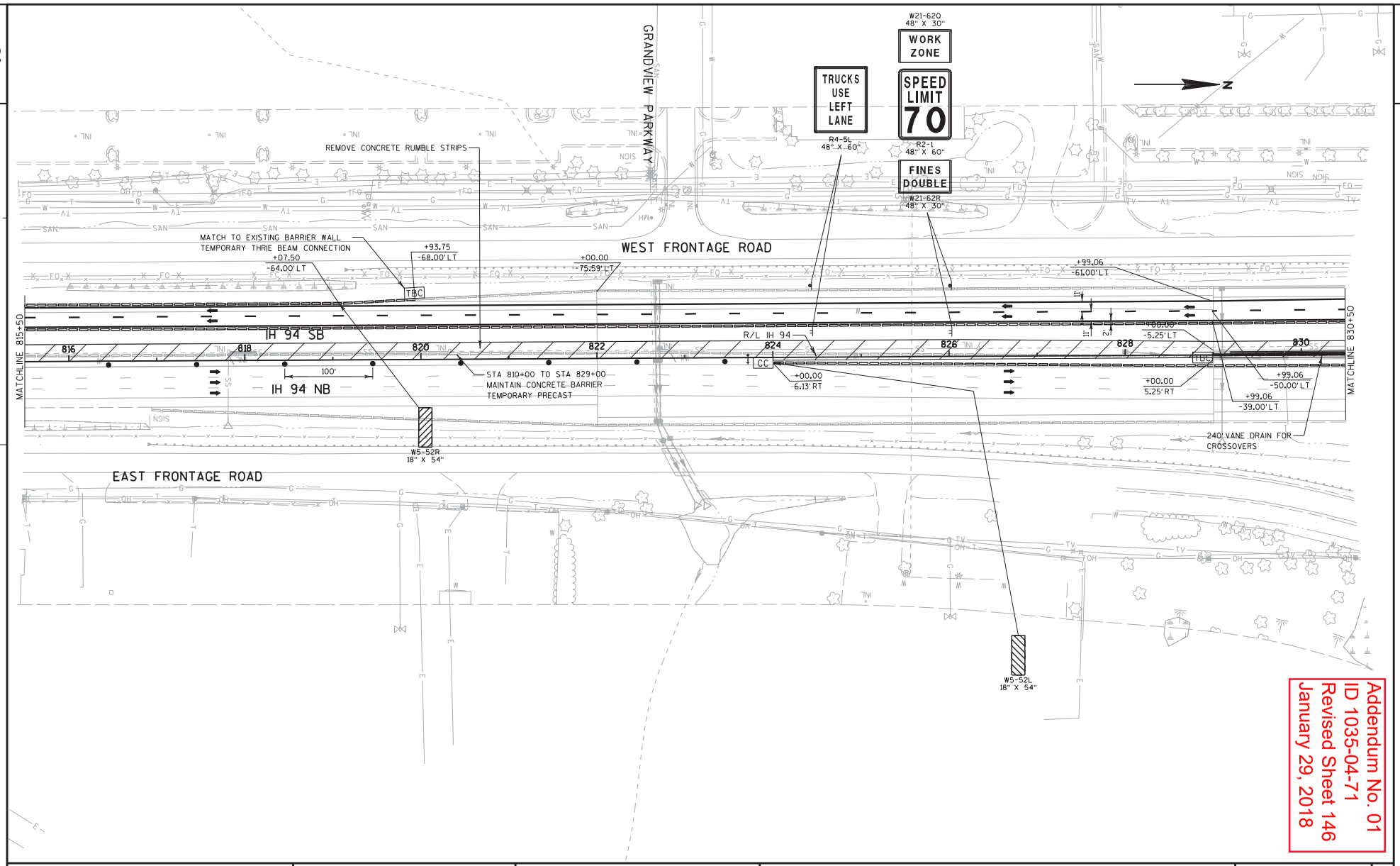

Addendum No. 01
ID 1035-04-71
Revised Sheet 146
January 29, 2018

PROJECT NO:1035-04-71	HWY:IH 41	COUNTY:RACINE	TRAFFIC CONTROL: MAINLINE - STAGE 1B	SHEET 146	E

FILE NAME : Z:\Racine\CADDS\WZ Prep_142-G\CDS\025079_TC1B.dgn PLOT DATE : 1/26/2018 PLOT BY : james.buggs PLOT NAME : PLOT SCALE : 1:30.48

WISDOT/CADDS SHEET 42

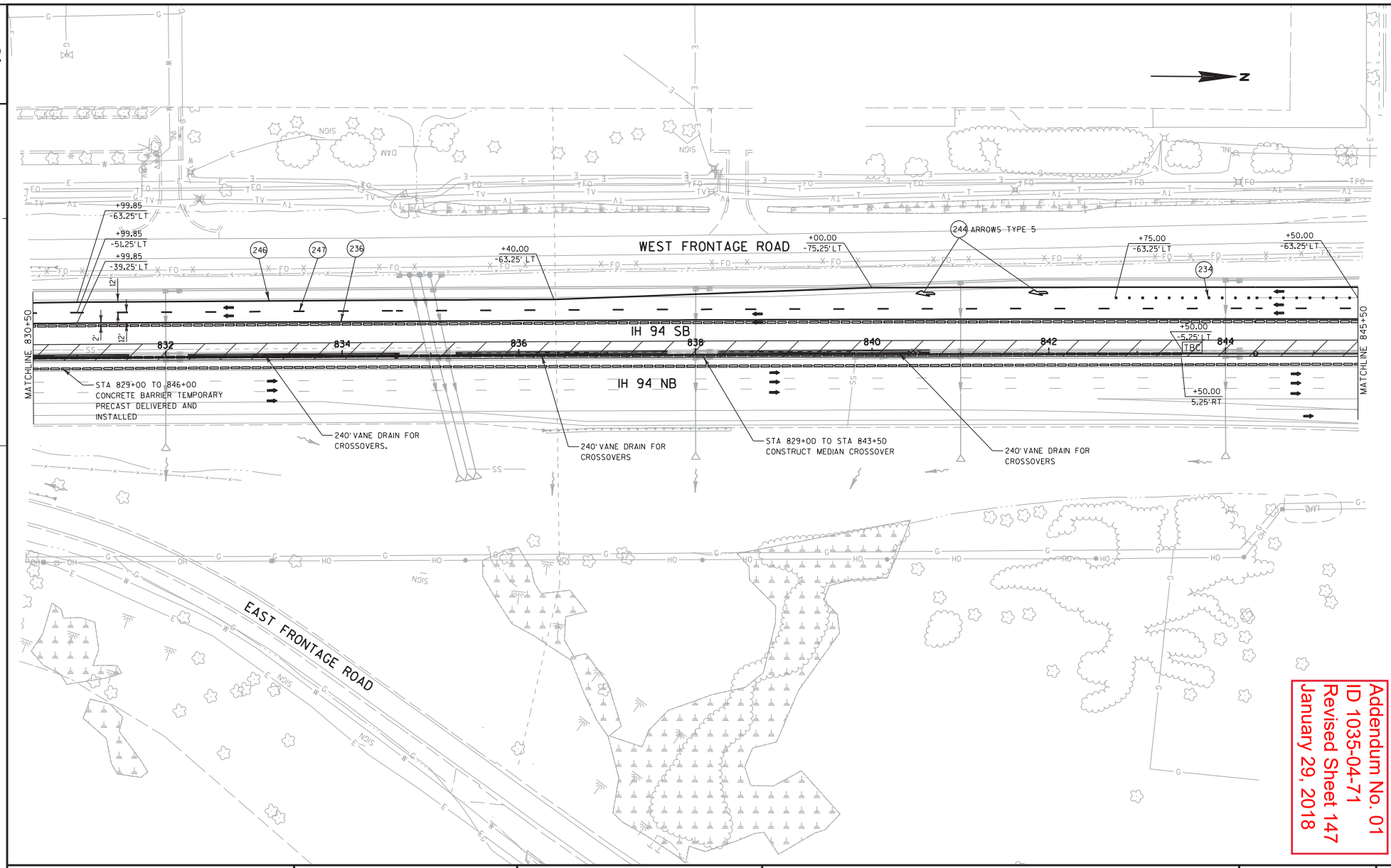

Addendum No. 01
ID 1035-04-71
Revised Sheet 147
January 29, 2018

PROJECT NO:1035-04-71	HWY:IH 41	COUNTY:RACINE	TRAFFIC CONTROL: MAINLINE - STAGE 1B	SHEET 147	E

FILE NAME : Z:\Racine\CADDS\WZ Prep_142-G\CDS\025080_TC1B.dgn PLOT DATE : 1/26/2018 PLOT BY : james.buggs PLOT NAME : PLOT SCALE : 1:30.48

WISDOT/CADDS SHEET 42

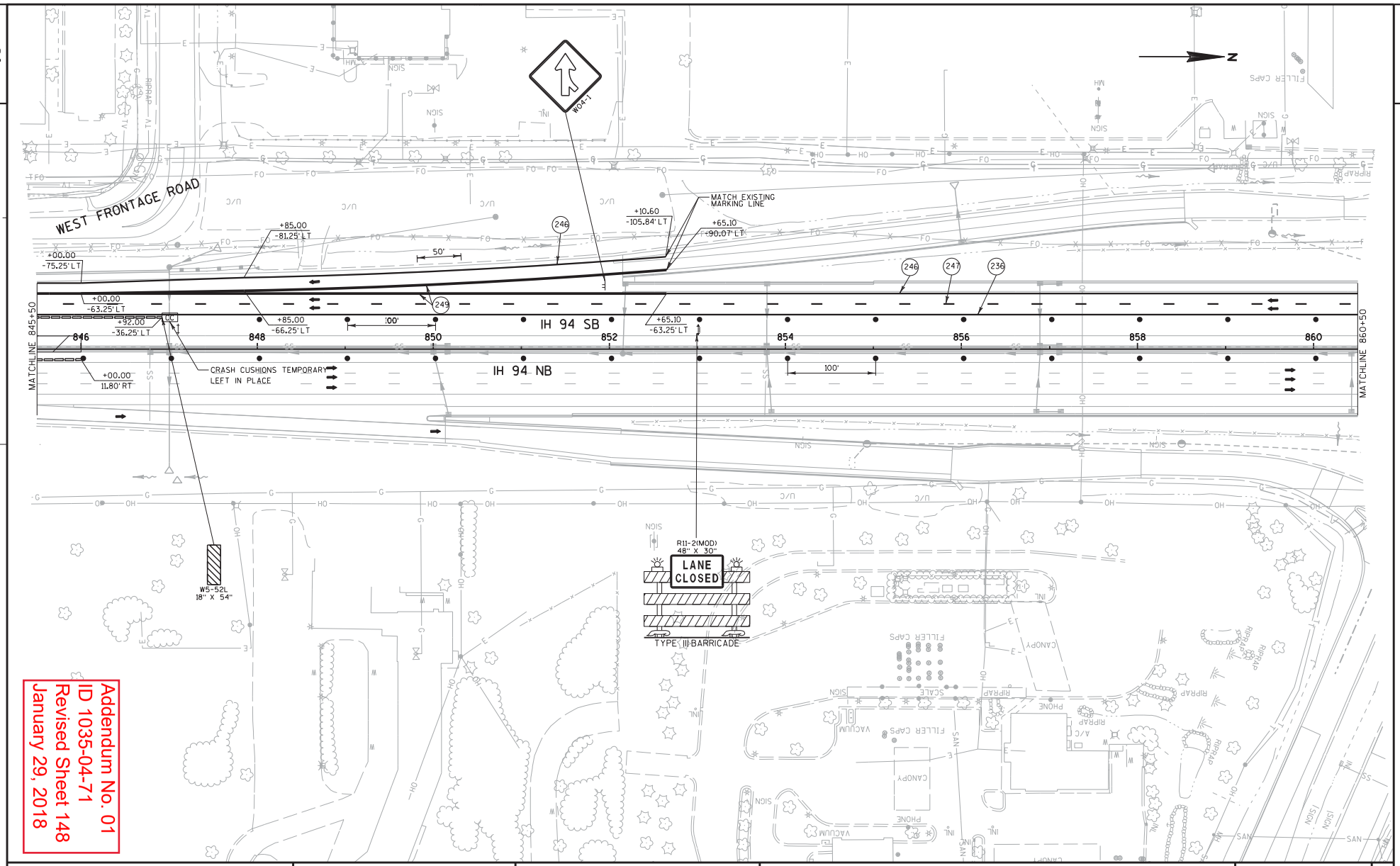

Addendum No. 01
ID 1035-04-71
Revised Sheet 148
January 29, 2018

PROJECT NO:1035-04-71	HWY:IH 41	COUNTY:RACINE	TRAFFIC CONTROL: MAINLINE - STAGE 1B	SHEET 148	E

FILE NAME : Z:\Racine\CADDS\WZ Prep_142-G\CDS\025081_TC1B.dgn PLOT DATE : 1/26/2018 PLOT BY : james.buggs PLOT NAME : PLOT SCALE : 1:30.48

WISDOT/CADDS SHEET 42

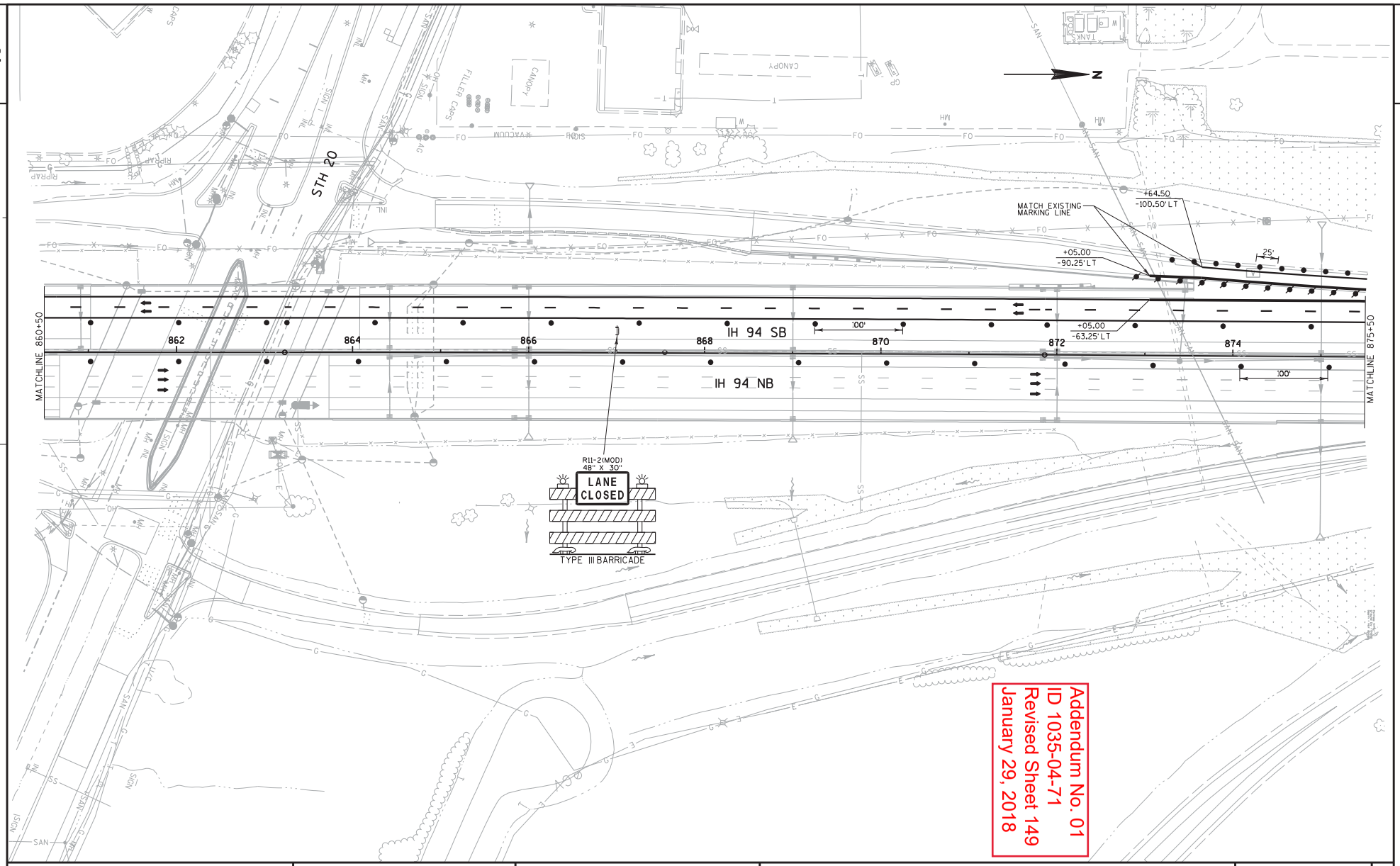

PROJECT NO:1035-04-71	HWY:IH 41	COUNTY:RACINE	TRAFFIC CONTROL: MAINLINE - STAGE 1B	SHEET 149	E

FILE NAME : Z:\Racine\CADDS\WZ Prep_142-G\CDS\025082_TC1B.dgn PLOT DATE : 1/26/2018 PLOT BY : james.buggs PLOT NAME : PLOT SCALE : 1:30.48

WISDOT/CADDS SHEET 42

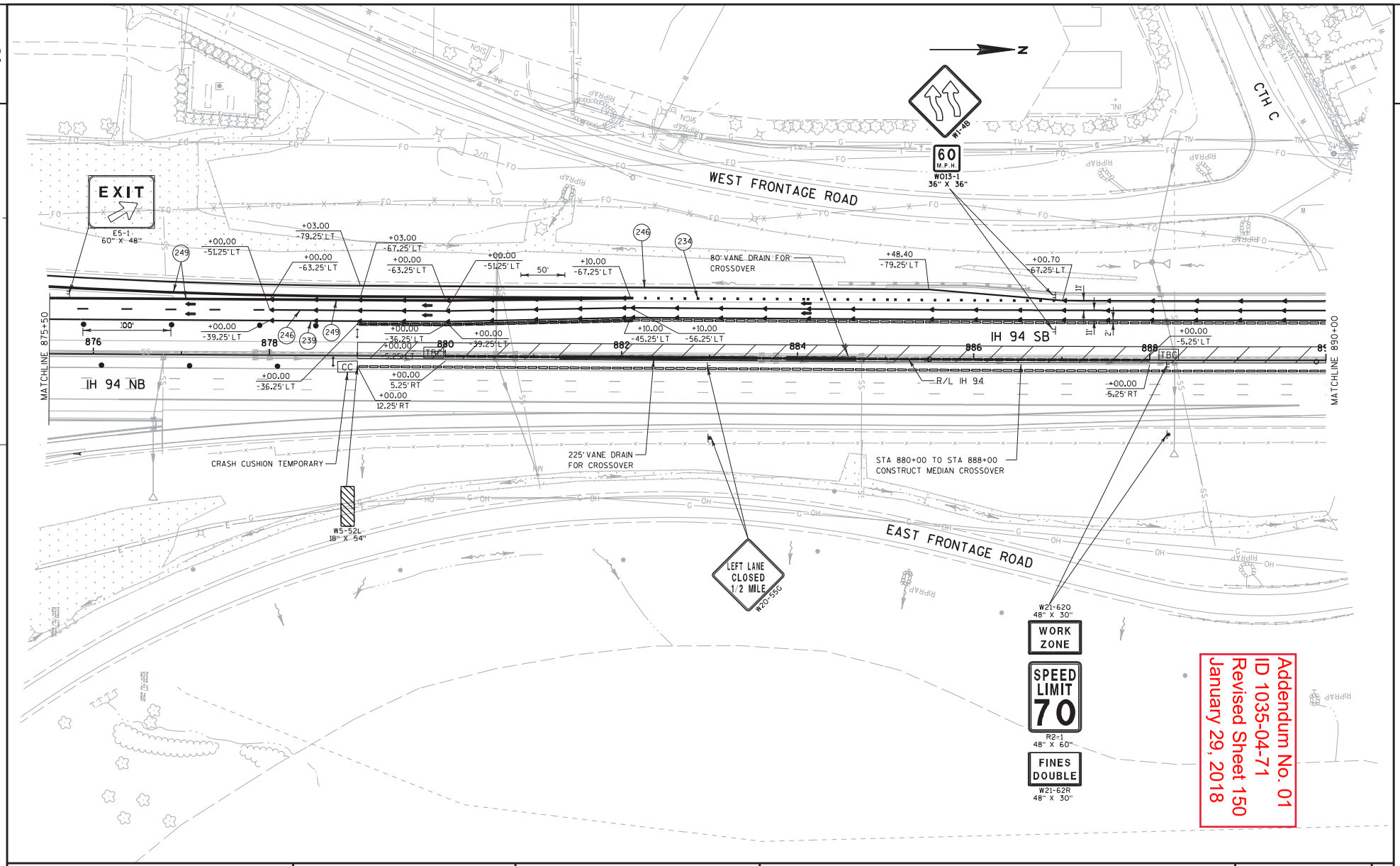

PROJECT NO:1035-04-71	HWY:IH 41	COUNTY:RACINE	TRAFFIC CONTROL: MAINLINE - STAGE 1B	SHEET 150	E

FILE NAME : Z:\Racine\CADDS\WZ Prep_142-G\CDS\025083_TC1B.dgn PLOT DATE : 1/26/2018 PLOT BY : james.buggs PLOT NAME : PLOT SCALE : 1:30.48

WISDOT/CADDS SHEET 42

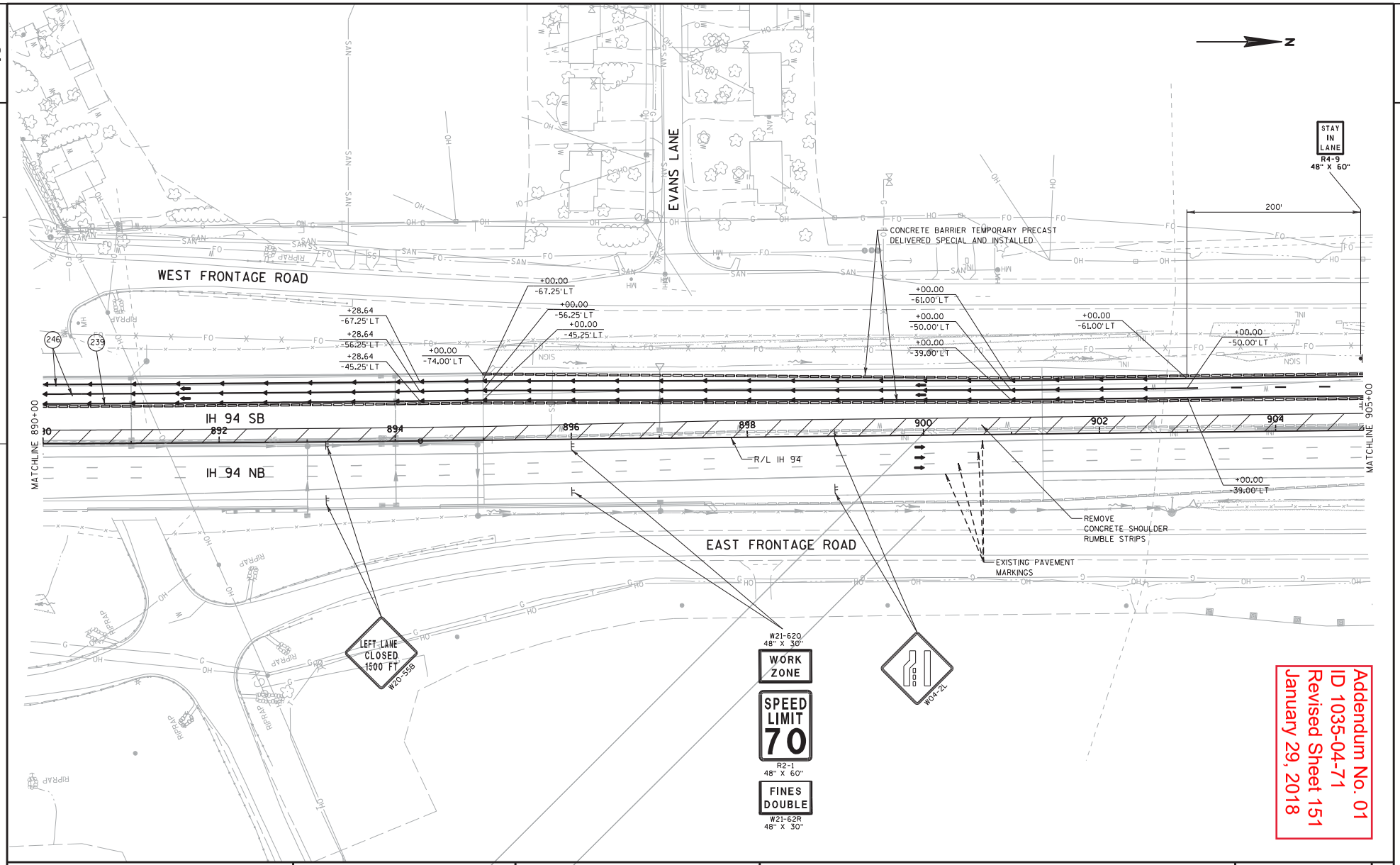

PROJECT NO:1035-04-71	HWY:IH 41	COUNTY:RACINE	TRAFFIC CONTROL: MAINLINE - STAGE 1B	SHEET 151	E

FILE NAME : Z:\Racine\CADDS\WZ Prep_142-G\CDS\025084_TC1B.dgn PLOT DATE : 1/26/2018 PLOT BY : james.buggs PLOT NAME : PLOT SCALE : 1:30.48

WISDOT/CADDS SHEET 42

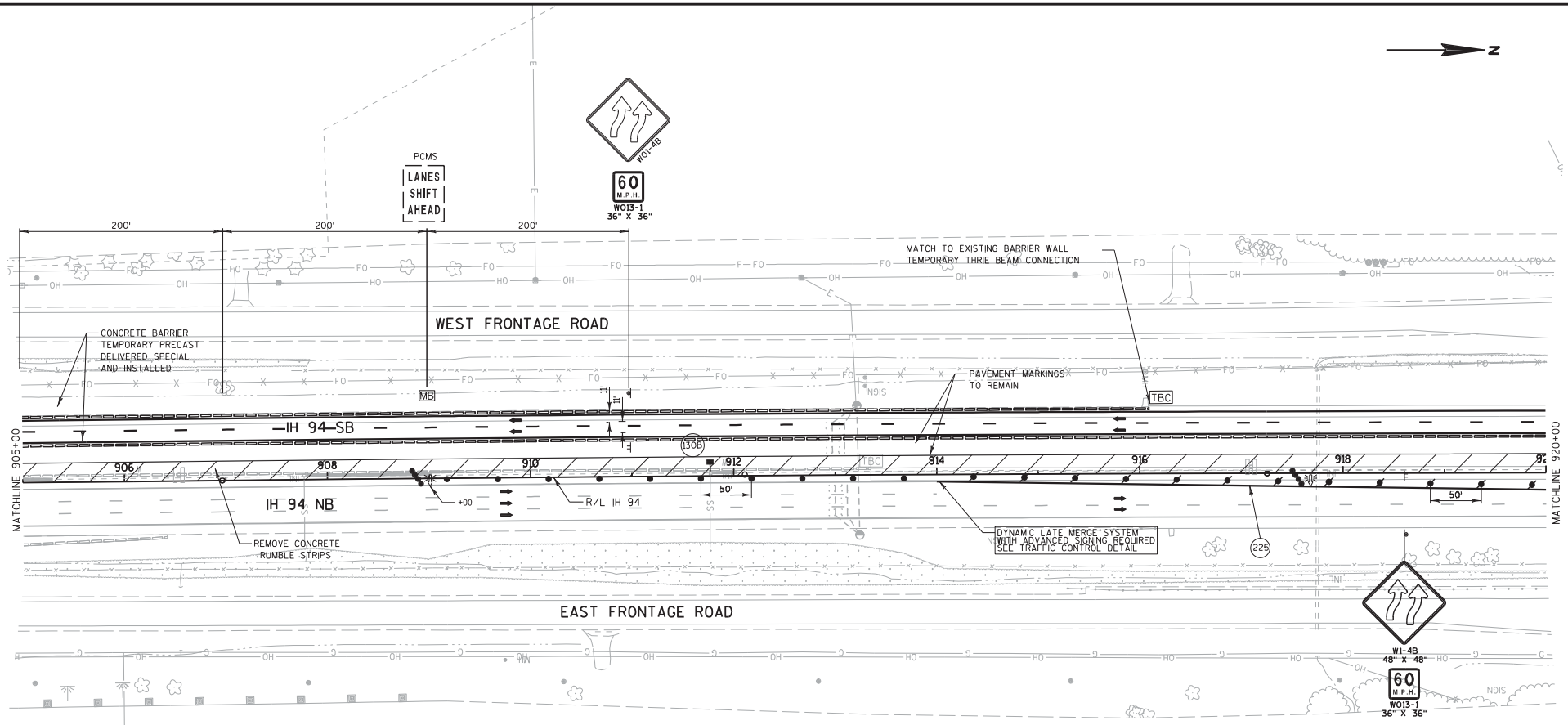

NOTE: REOPEN INSIDE LANE ON NORTHBOUND IH 41/94 AND SHIFT TRAFFIC BACK TO THE NORMAL LANES AT THE END OF STAGE 1B FROM STA 914+00 TO 978+00. REMOVE CONCRETE BARRIER TEMPORARY PRECAST AND TEMPORARY CRASH CUSHIONS FROM THE INSIDE LANE AND THE OUTSIDE SHOULDER. REMOVE CONFLICTING MARKING LINES AND REMARK LANE LINES USING MARKING LINE PAINT ITEMS.

Addendum No. 01
ID 1035-04-71
Revised Sheet 152
January 29, 2018

PROJECT NO: 1035-04-71	HWY: IH 41	COUNTY: RACINE	TRAFFIC CONTROL: MAINLINE - STAGE 1B	SHEET 152	E

FILE NAME : Z:\Racine\CADDS\WZ Prep_142-G\CDS\025085_TC1B.dgn PLOT DATE : 1/26/2018 PLOT BY : james.buggs PLOT NAME : PLOT SCALE : 1:30.48

WISDOT/CADDS SHEET 42

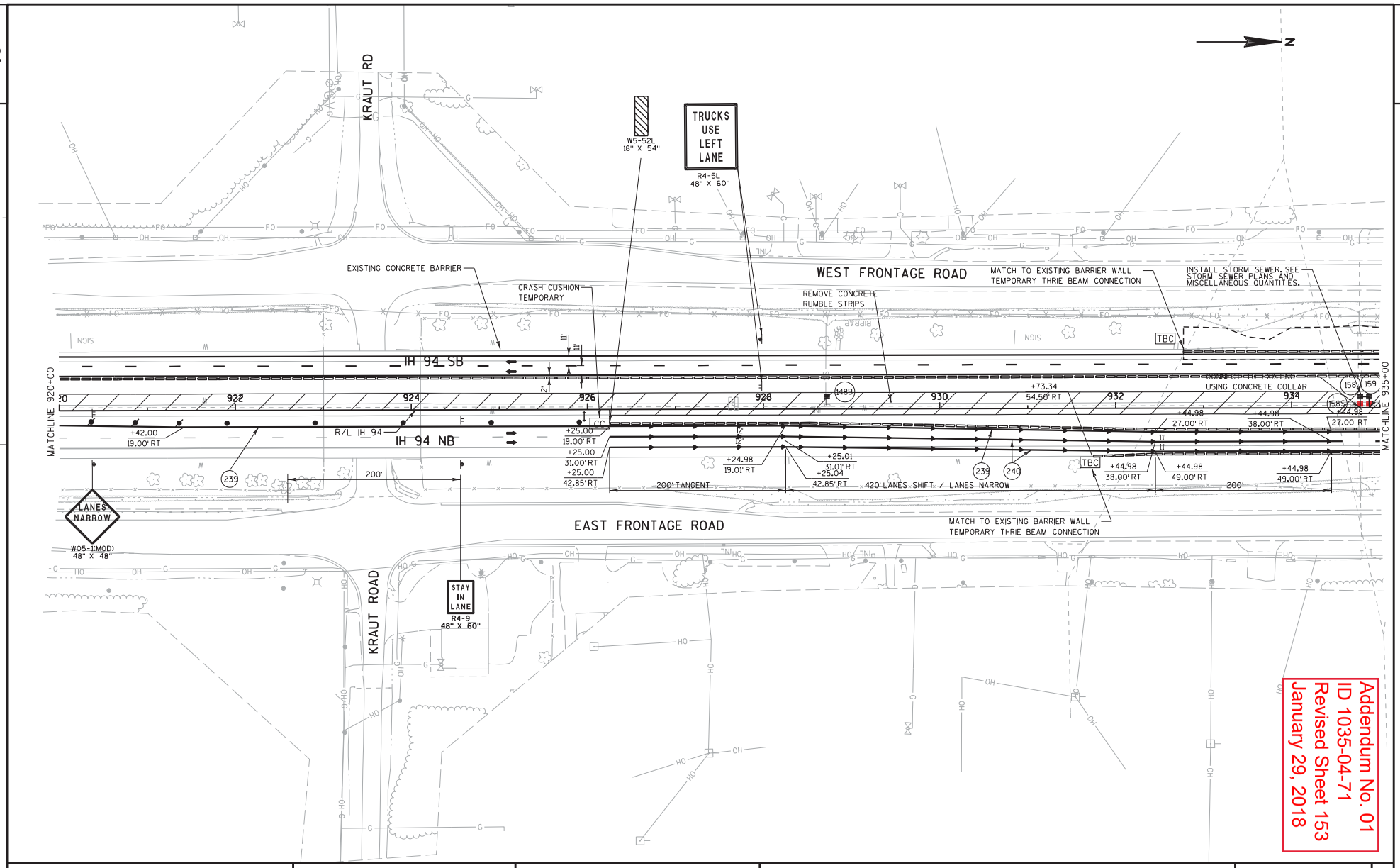

Addendum No. 01
ID 1035-04-71
Revised Sheet 153
January 29, 2018

PROJECT NO:1035-04-71	HWY:IH 41	COUNTY:RACINE	TRAFFIC CONTROL: MAINLINE - STAGE 1B	SHEET 153	E

FILE NAME : Z:\Racine\CADDS\WZ Prep_142-G\CDS\025086_TC1B.dgn PLOT DATE : 1/26/2018 PLOT BY : james.buggs PLOT NAME : PLOT SCALE : 1:30.48

WISDOT/CADDS SHEET 42

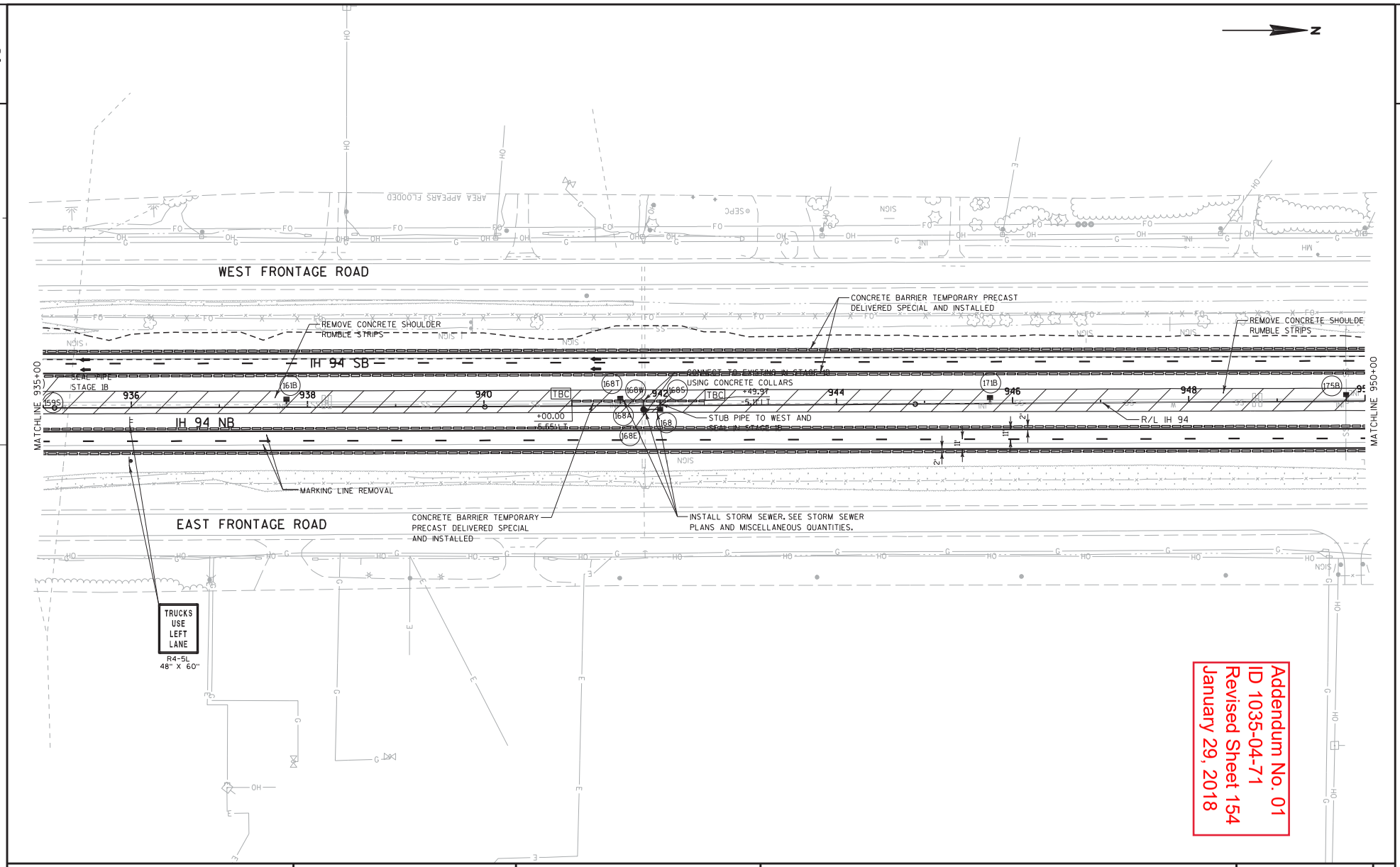

Addendum No. 01
ID 1035-04-71
Revised Sheet 154
January 29, 2018

PROJECT NO:1035-04-71	HWY:IH 41	COUNTY:RACINE	TRAFFIC CONTROL: MAINLINE - STAGE 1B	SHEET 154	E

FILE NAME : Z:\Racine\CADDS\WZ Prep_142-G\CDS\025087_TC1B.dgn PLOT DATE : 1/26/2018 PLOT BY : james.buggs PLOT NAME : PLOT SCALE : 1:30.48 WISDOT/CADDS SHEET 42

2

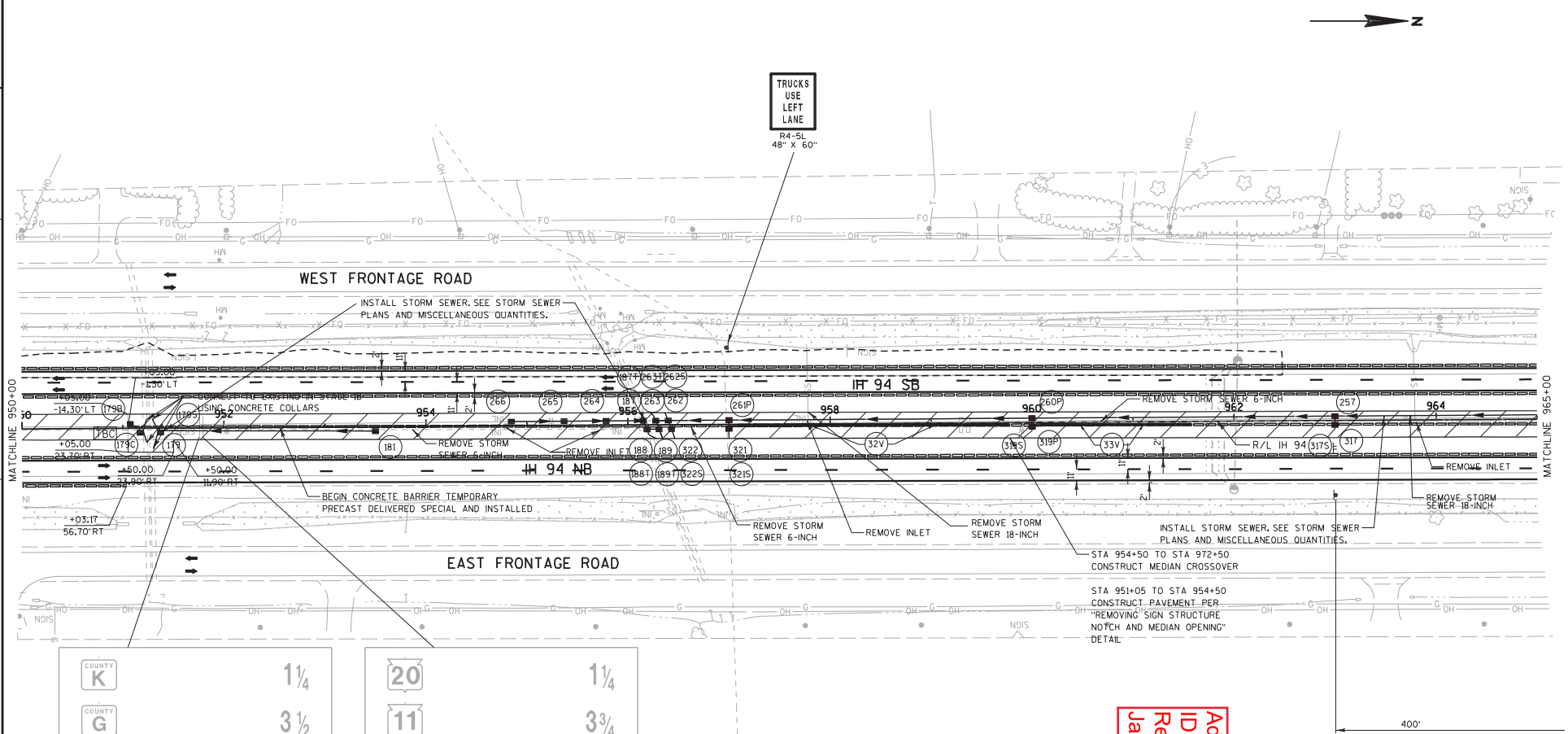

COUNTY K	1¼
COUNTY G	3½
SEVEN MILE RD	5

REMOVE SIGN TYPE I (NORTHBOUND)

20	1¼
11	3¾
KR	5¼

REMOVE SIGN TYPE I (SOUTHBOUND)

REMOVE SIGN STRUCTURE S-51-202.
SEE DETAIL" REMOVING SIGN STRUCTURE NOTCH AND MEDIAN OPENING."

Addendum No. 01
ID 1035-04-71
Revised Sheet 155
January 29, 2018

PROJECT NO:1035-04-71	HWY:IH 41	COUNTY:RACINE	TRAFFIC CONTROL: MAINLINE - STAGE 1B	SHEET 155	E

FILE NAME : Z:\Racine\CADDS\WZ Prep_142-G\CDS\025088_TC1B.dgn PLOT DATE : 1/26/2018 PLOT BY : james.buggs PLOT NAME : PLOT SCALE : 1:30.48 WISDOT/CADDS SHEET 42

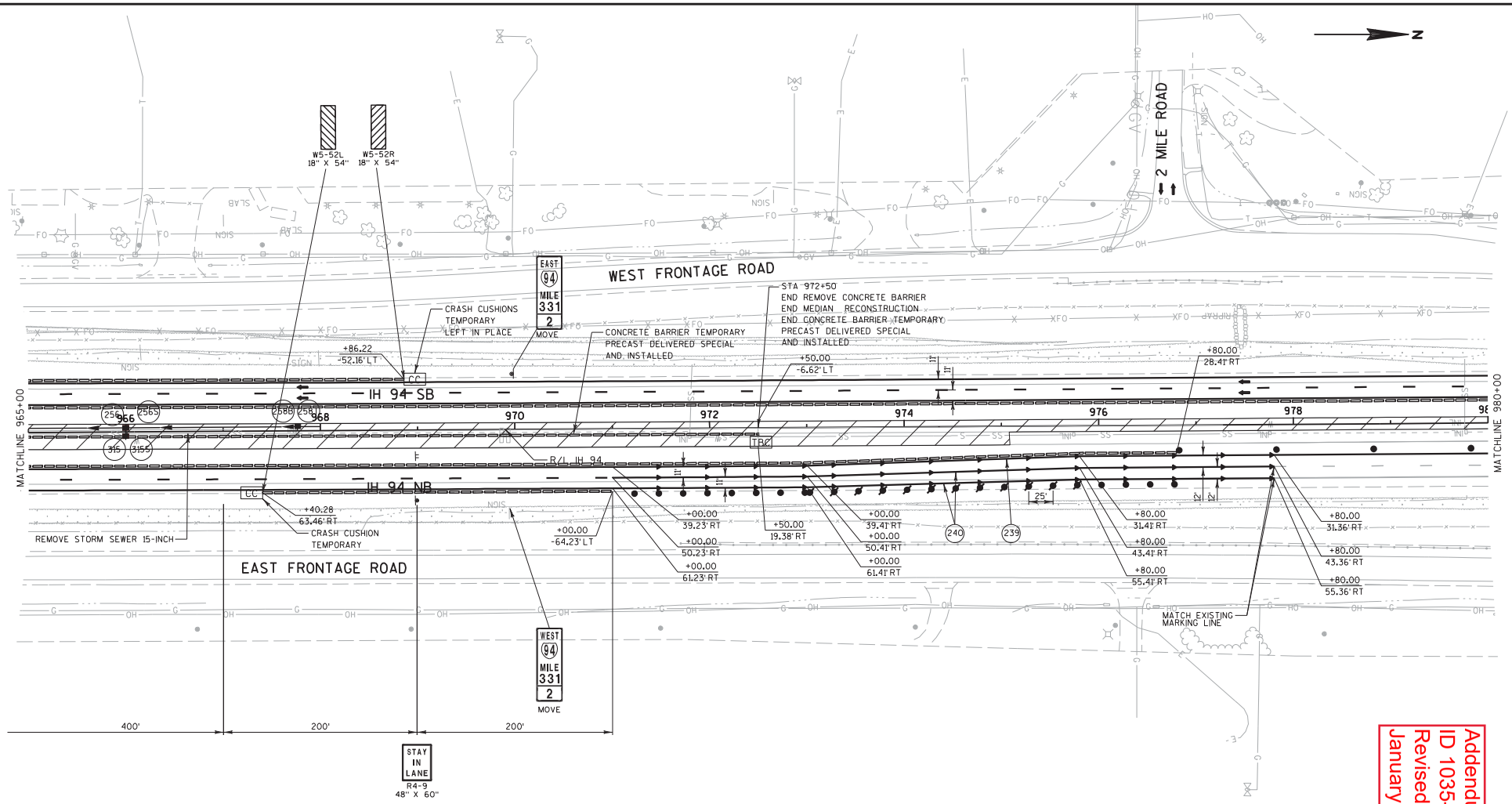

Addendum No. 01
ID 1035-04-71
Revised Sheet 156
January 29, 2018

PROJECT NO:1035-04-71	HWY:IH 41	COUNTY:RACINE	TRAFFIC CONTROL: MAINLINE - STAGE 1B	SHEET 156	E

FILE NAME : Z:\Racine\CADDS\WZ Prep_142-G\CDS\025089_TC1B.dgn PLOT DATE : 1/26/2018 PLOT BY : james.buggs PLOT NAME : PLOT SCALE : 1:30.48

WISDOT/CADDS SHEET 42

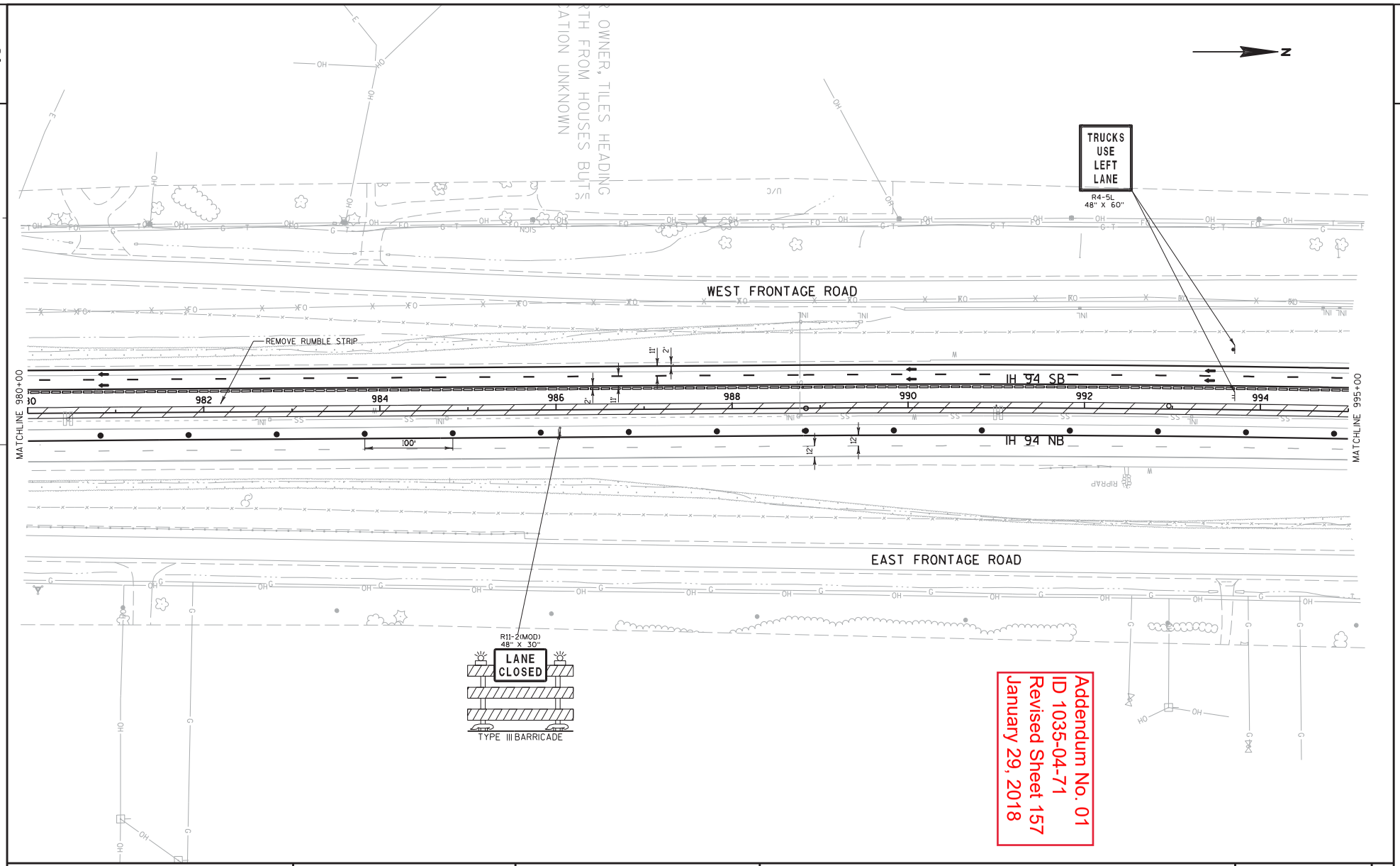

Addendum No. 01
ID 1035-04-71
Revised Sheet 157
January 29, 2018

PROJECT NO:1035-04-71	HWY:IH 41	COUNTY:RACINE	TRAFFIC CONTROL:MAINLINE - STAGE 1B	SHEET 157	E

FILE NAME : Z:\Racine\CADDS\WZ Prep_142-G\CDS\025090_TC1B.dgn PLOT DATE : 1/26/2018 PLOT BY : james.buggs PLOT NAME : PLOT SCALE : 1:30.48

WISDOT/CADDS SHEET 42

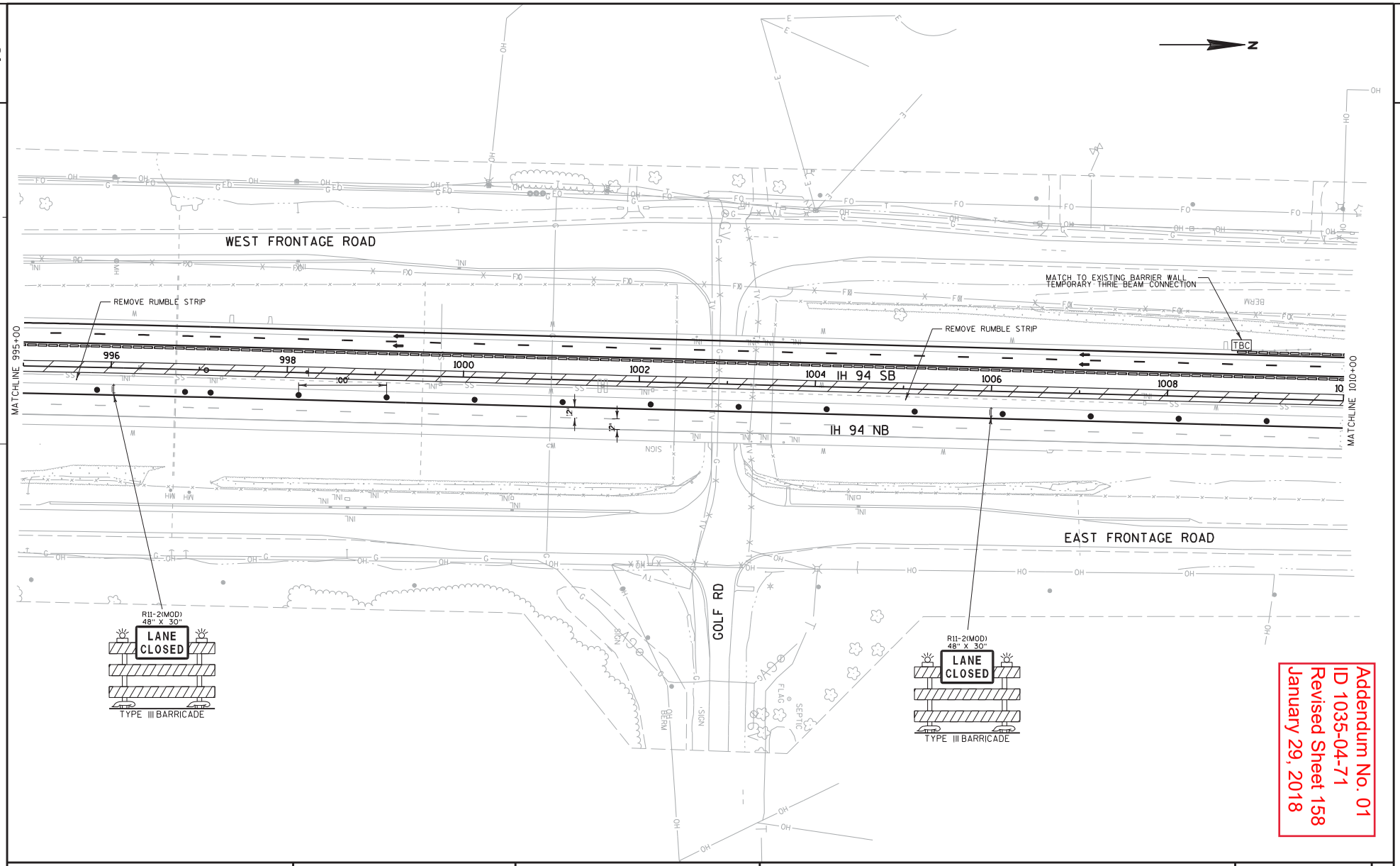

Addendum No. 01
ID 1035-04-71
Revised Sheet 158
January 29, 2018

PROJECT NO:1035-04-71	HWY:IH 41	COUNTY:RACINE	TRAFFIC CONTROL: MAINLINE - STAGE 1B	SHEET 158	E

FILE NAME : Z:\Racine\CADDS\WZ Prep_142-G\CDS\025091_TC1B.dgn PLOT DATE : 1/26/2018 PLOT BY : james.buggs PLOT NAME : PLOT SCALE : 1:30.48 WISDOT/CADDS SHEET 42

2

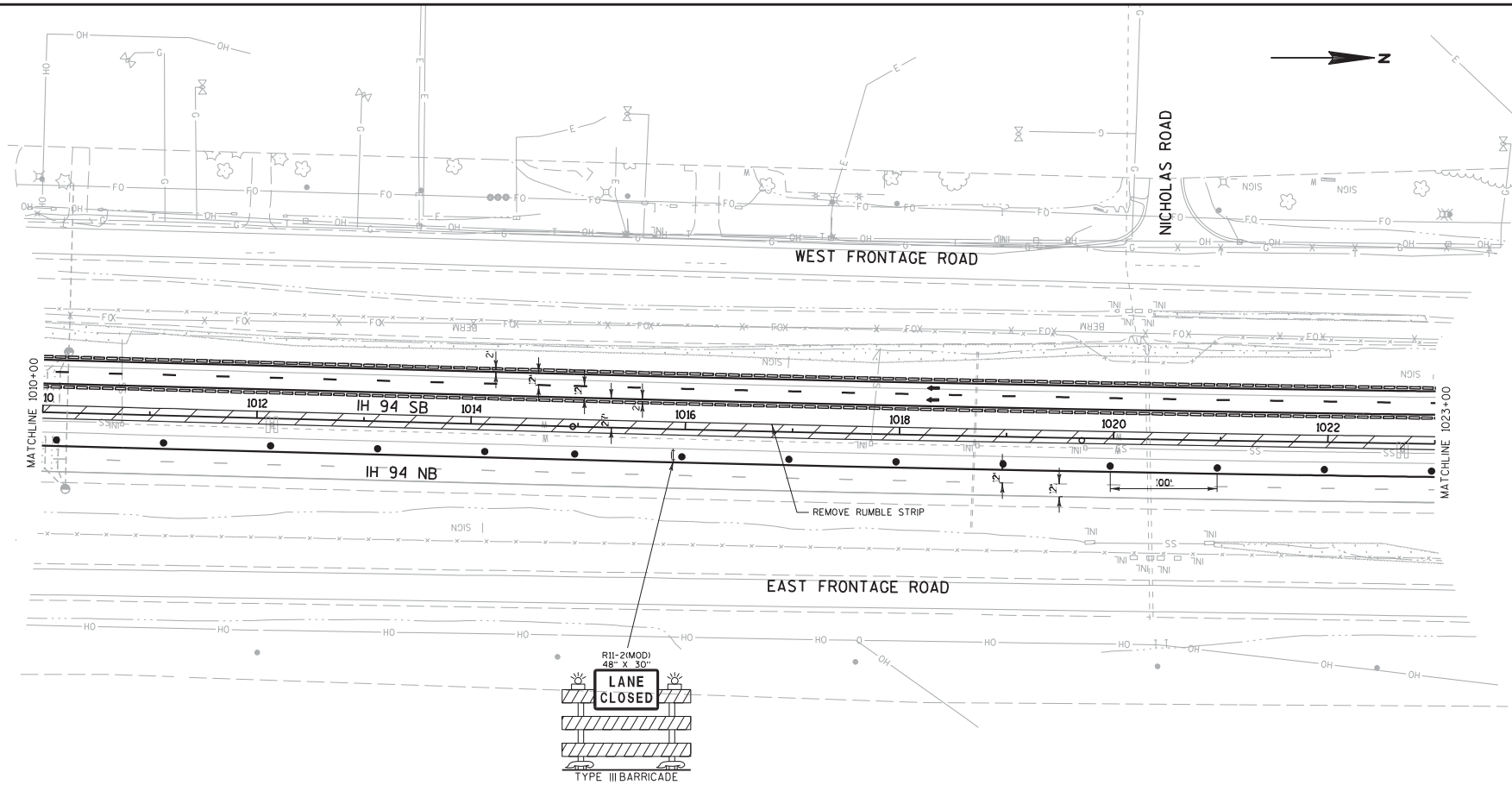

2

Addendum No. 01
ID 1035-04-71
Revised Sheet 159
January 29, 2018

PROJECT NO:1035-04-71	HWY:IH 41	COUNTY:RACINE	TRAFFIC CONTROL: MAINLINE - STAGE 1B	SHEET 159	E

FILE NAME : Z:\Racine\CADDS\WZ Prep_142-G\CDS\025092_TC1B.dgn PLOT DATE : 1/26/2018 PLOT BY : james.buggs PLOT NAME : PLOT SCALE : 1:30.48 WISDOT/CADDS SHEET 42

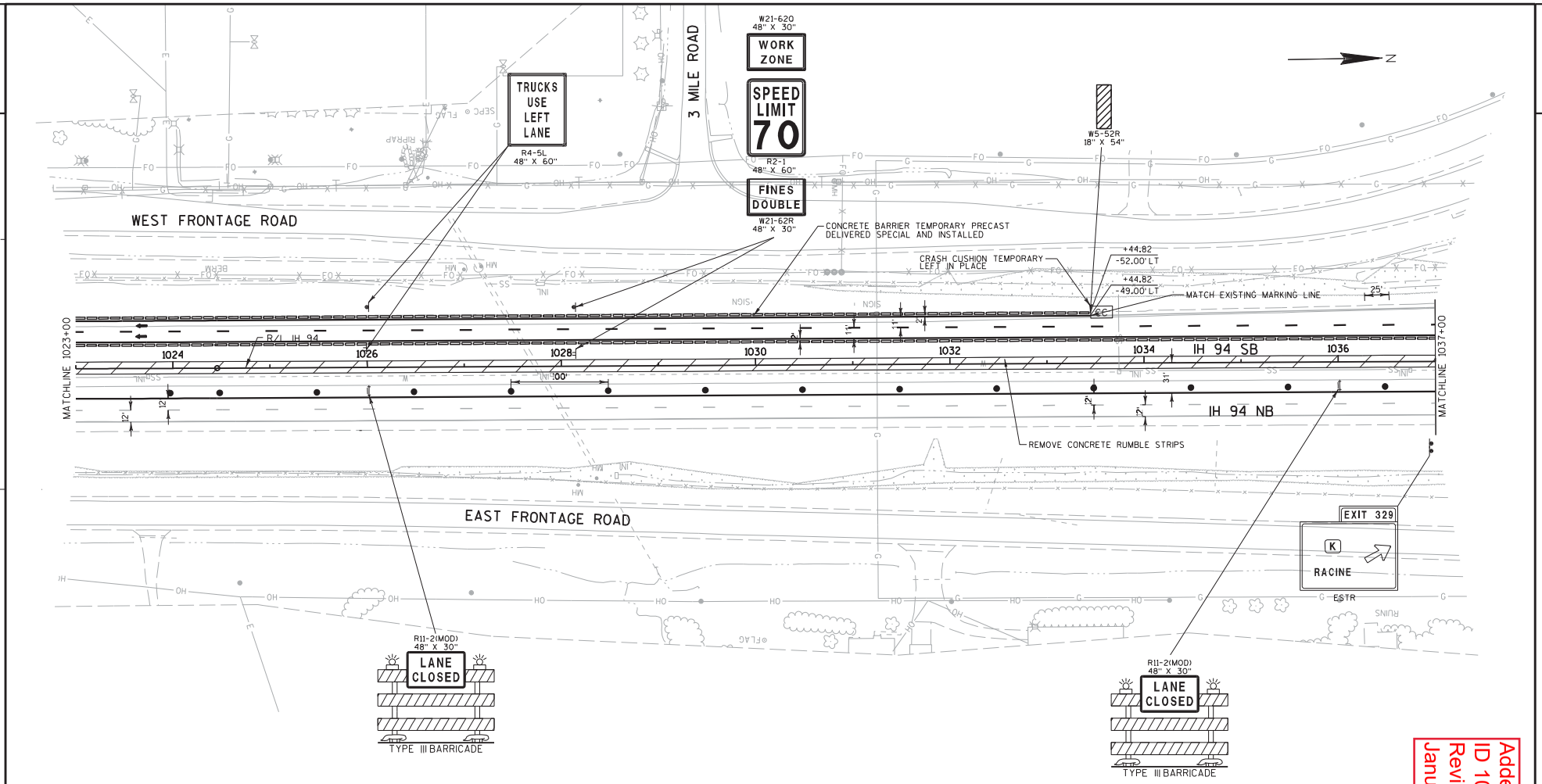

Addendum No. 01
ID 1035-04-71
Revised Sheet 160
January 29, 2018

PROJECT NO:1035-04-71	HWY:IH 41	COUNTY:RACINE	TRAFFIC CONTROL: MAINLINE - STAGE 1B	SHEET 160	E

FILE NAME : Z:\Racine\CADDS\WZ Prep_142-G\CDS\025093_TC1B.dgn PLOT DATE : 1/26/2018 PLOT BY : james.buggs PLOT NAME : PLOT SCALE : 1:30.48

WISDOT/CADDS SHEET 42

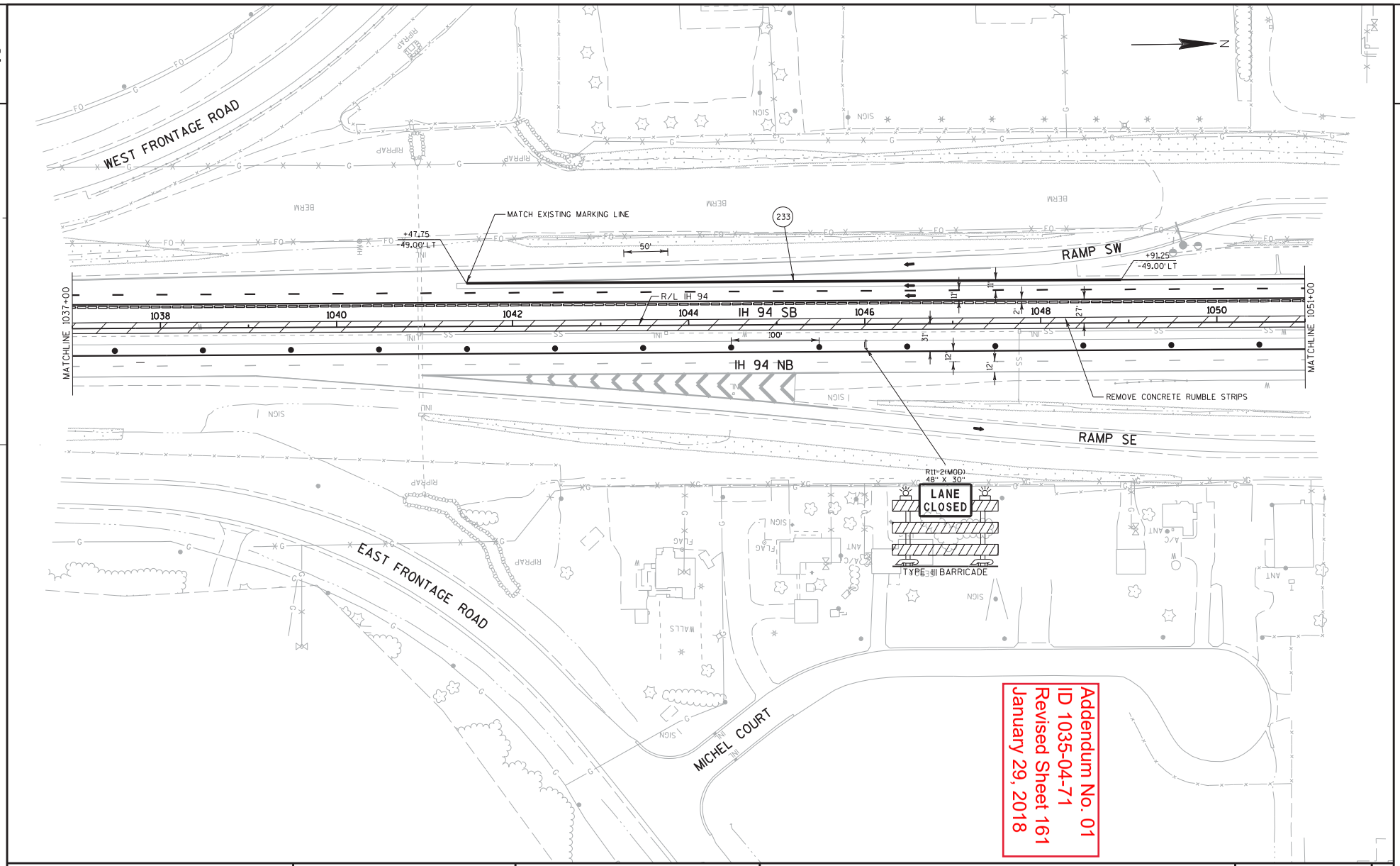

PROJECT NO:1035-04-71	HWY:IH 41	COUNTY:RACINE	TRAFFIC CONTROL: MAINLINE - STAGE 1B	SHEET 161	E

FILE NAME : Z:\Racine\CADDS\WZ Prep_142-G\CDS\025094_TC1B.dgn PLOT DATE : 1/26/2018 PLOT BY : james.buggs PLOT NAME : PLOT SCALE : 1:30.48

WISDOT/CADDS SHEET 42

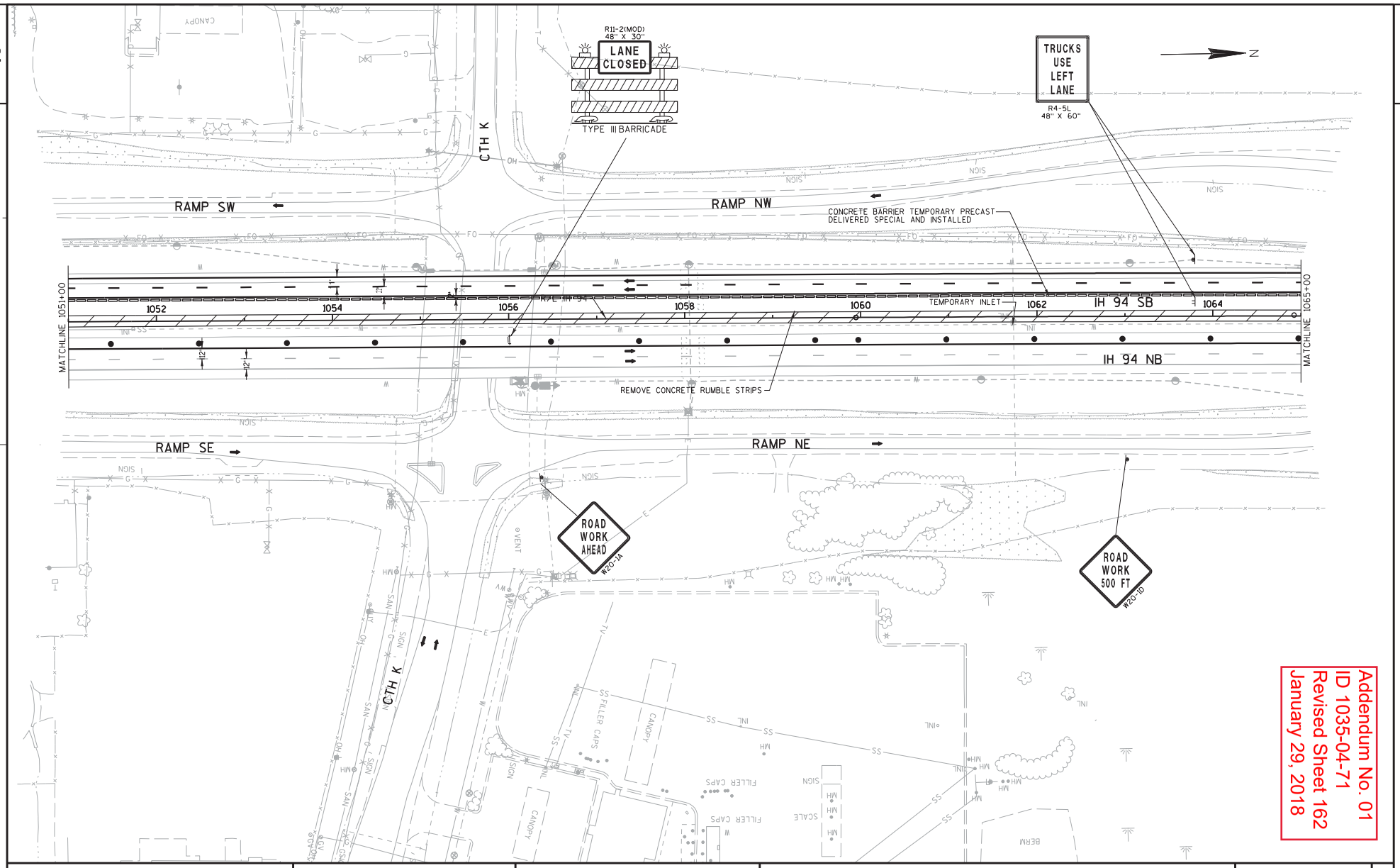

Addendum No. 01
ID 1035-04-71
Revised Sheet 162
January 29, 2018

PROJECT NO:1035-04-71	HWY:IH 41	COUNTY:RACINE	TRAFFIC CONTROL: MAINLINE - STAGE 1B	SHEET 162	E

FILE NAME : Z:\Racine\CADDS\WZ Prep_142-G\CDS\025095_TC1B.dgn PLOT DATE : 1/26/2018 PLOT BY : james.buggs PLOT NAME : PLOT SCALE : 1:30.48

WISDOT/CADDS SHEET 42

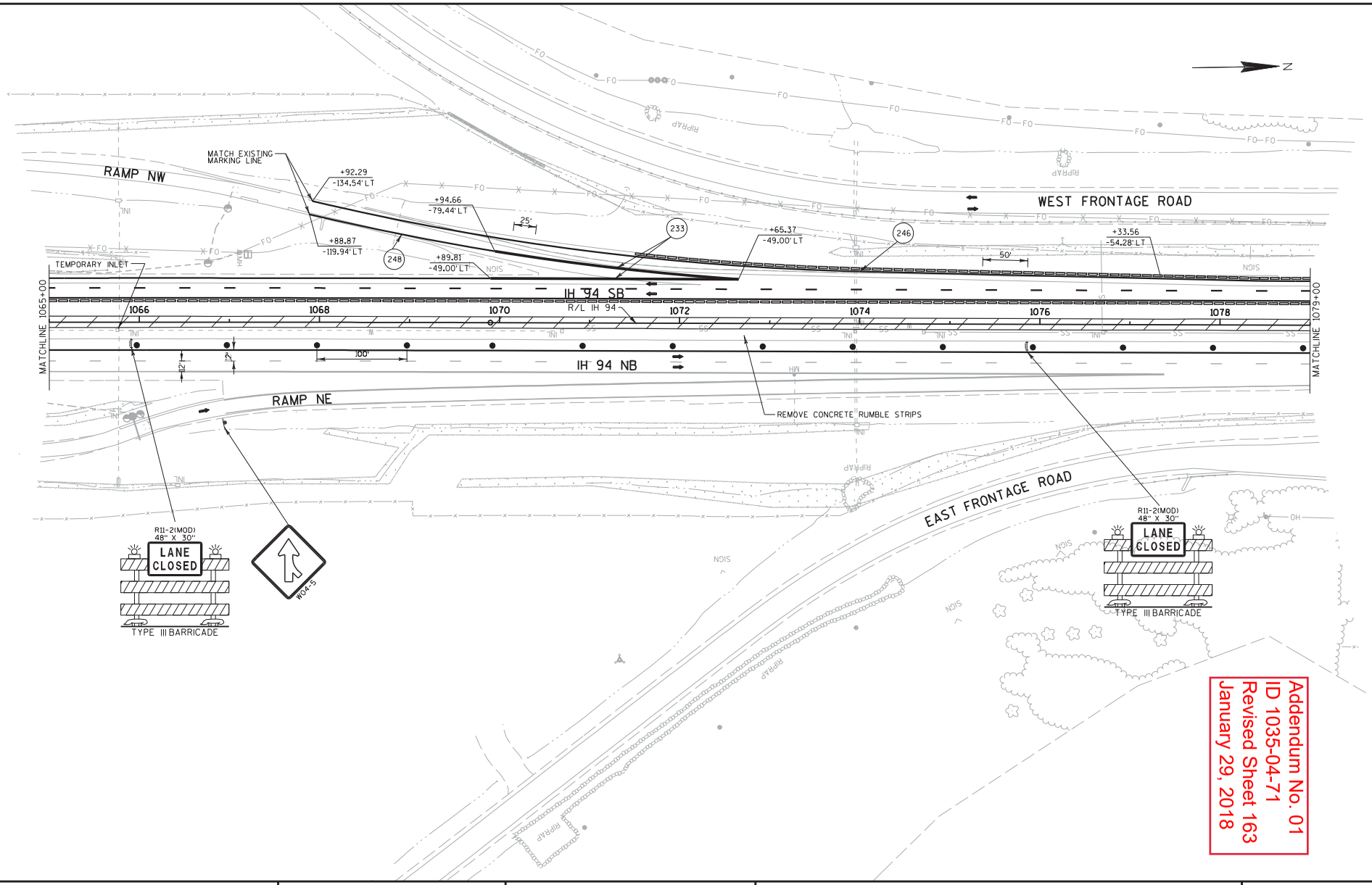

Addendum No. 01
ID 1035-04-71
Revised Sheet 163
January 29, 2018

PROJECT NO:1035-04-71	HWY:IH 41	COUNTY:RACINE	TRAFFIC CONTROL: MAINLINE - STAGE 1B	SHEET 163	E

FILE NAME : Z:\Racine\CADDS\WZ Prep_142-G\CDS\025096_TC1B.dgn PLOT DATE : 1/26/2018 PLOT BY : james.buggs PLOT NAME : PLOT SCALE : 1:30.48 WISDOT/CADDS SHEET 42

2

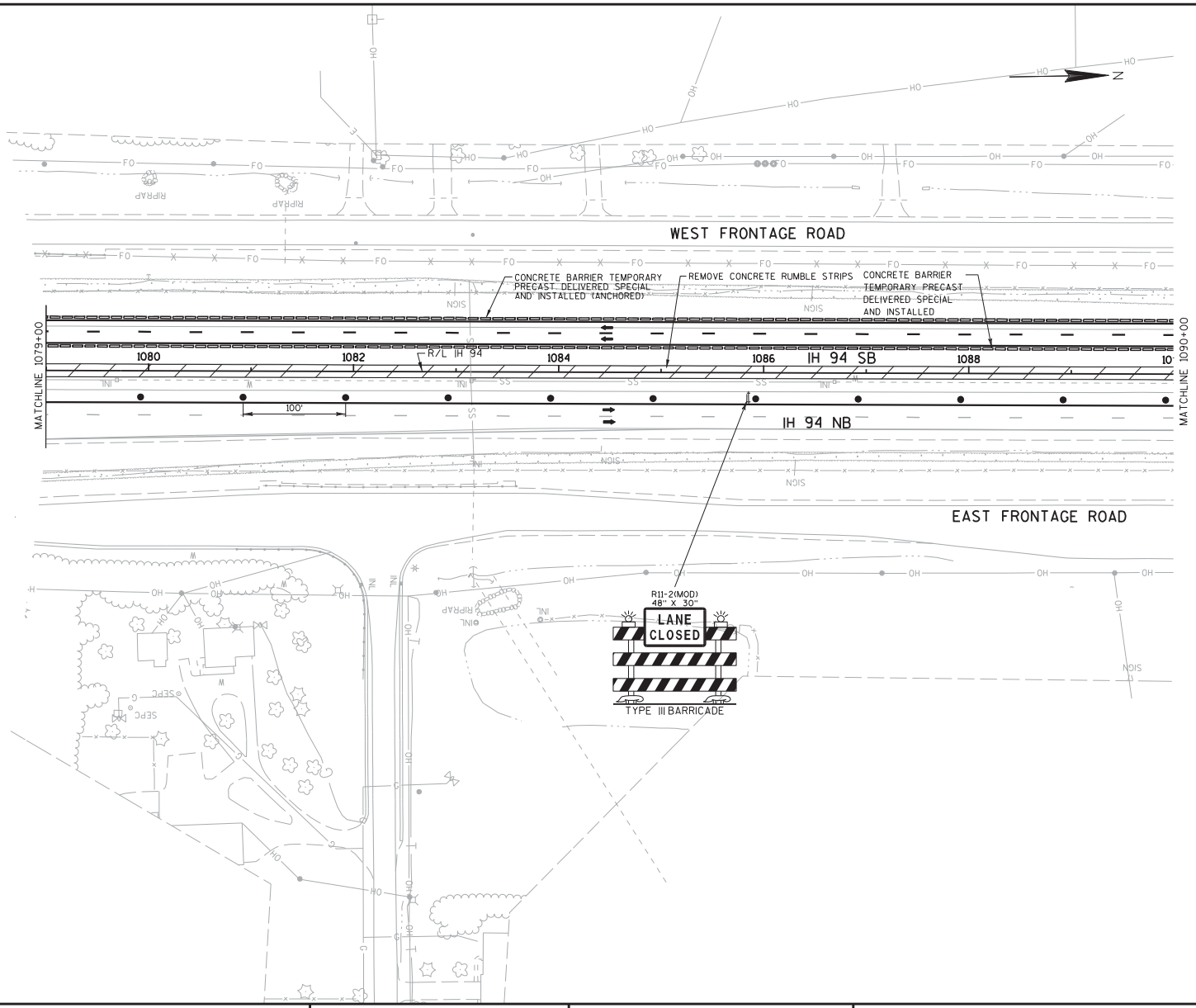

Addendum No. 01
ID 1035-04-71
Revised Sheet 164
January 29, 2018

PROJECT NO:1035-04-71	HWY:IH 41	COUNTY:RACINE	TRAFFIC CONTROL:MAINLINE - STAGE 1B	SHEET 164	E

FILE NAME : Z:\Racine\CADDS\WZ Prep_142-G\CDS\025097_TC1B.dgn PLOT DATE : 1/26/2018 PLOT BY : james.buggs PLOT NAME : PLOT SCALE : 1:30.48

WISDOT/CADDS SHEET 42

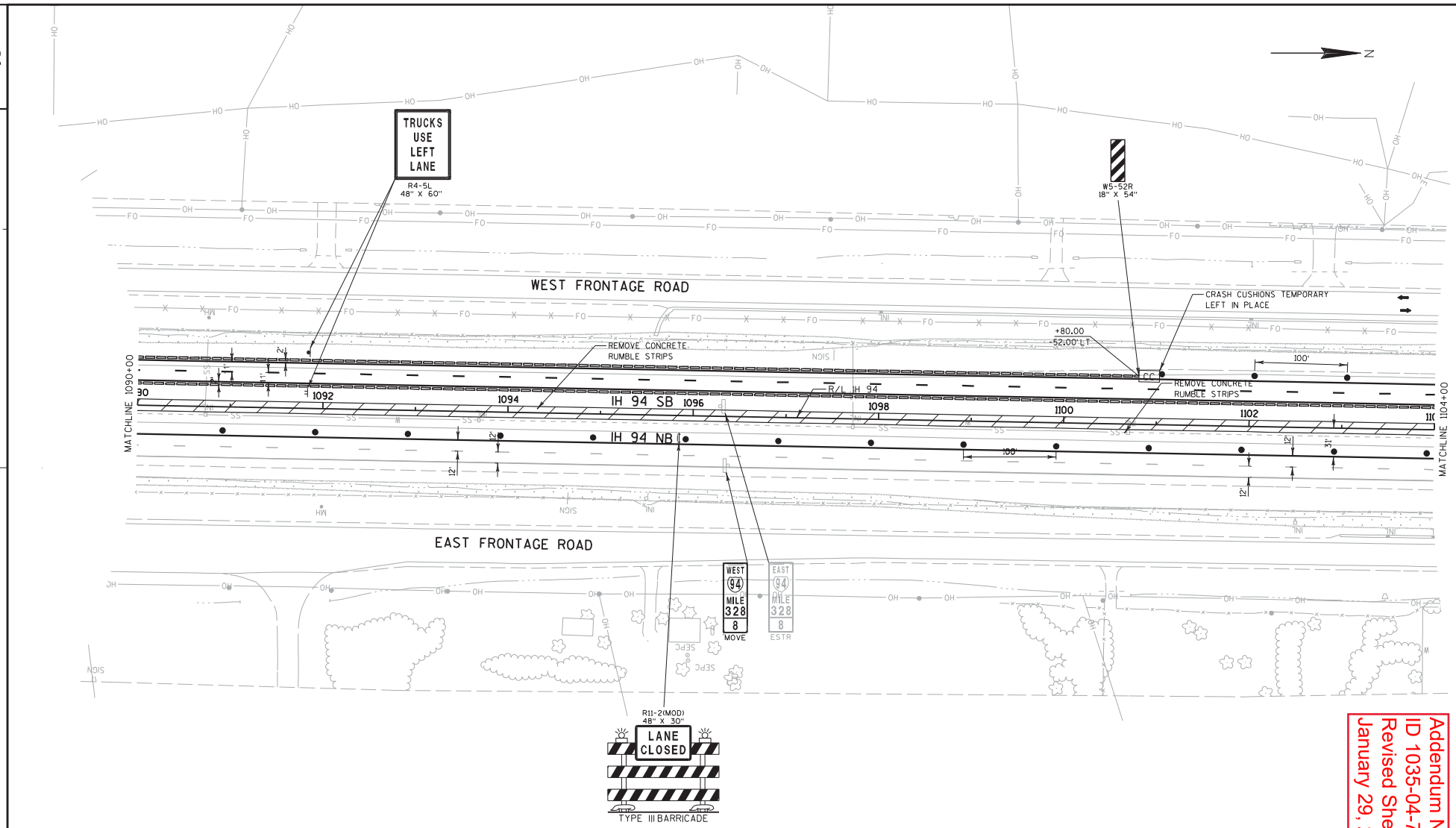

Addendum No. 01
ID 1035-04-71
Revised Sheet 165
January 29, 2018

PROJECT NO:1035-04-71	HWY:IH 41	COUNTY:RACINE	TRAFFIC CONTROL: MAINLINE - STAGE 1B	SHEET 165	E

FILE NAME : Z:\Racine\CADDS\WZ Prep_142-G\CDS\025098_TC1B.dgn PLOT DATE : 1/26/2018 PLOT BY : james.buggs PLOT NAME : PLOT SCALE : 1:30.48 WISDOT/CADDS SHEET 42

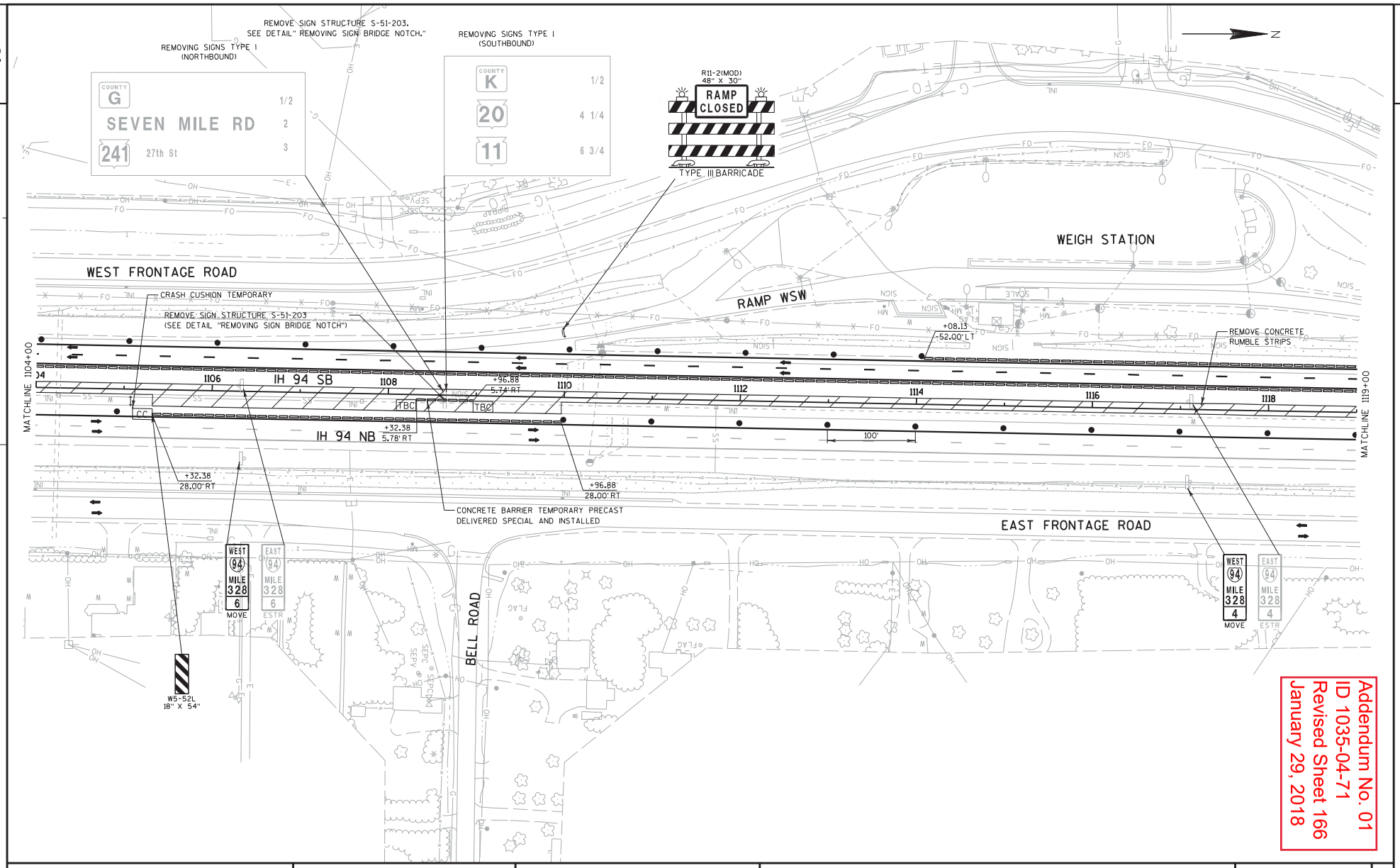

Addendum No. 01
ID 1035-04-71
Revised Sheet 166
January 29, 2018

PROJECT NO:1035-04-71	HWY:IH 41	COUNTY:RACINE	TRAFFIC CONTROL: MAINLINE - STAGE 1B	SHEET 166	E

FILE NAME : Z:\Racine\CADDS\WZ Prep_142-G\CDS\025099_TC1B.dgn PLOT DATE : 1/26/2018 PLOT BY : james.buggs PLOT NAME : PLOT SCALE : 1:30.48

WISDOT/CADDS SHEET 42

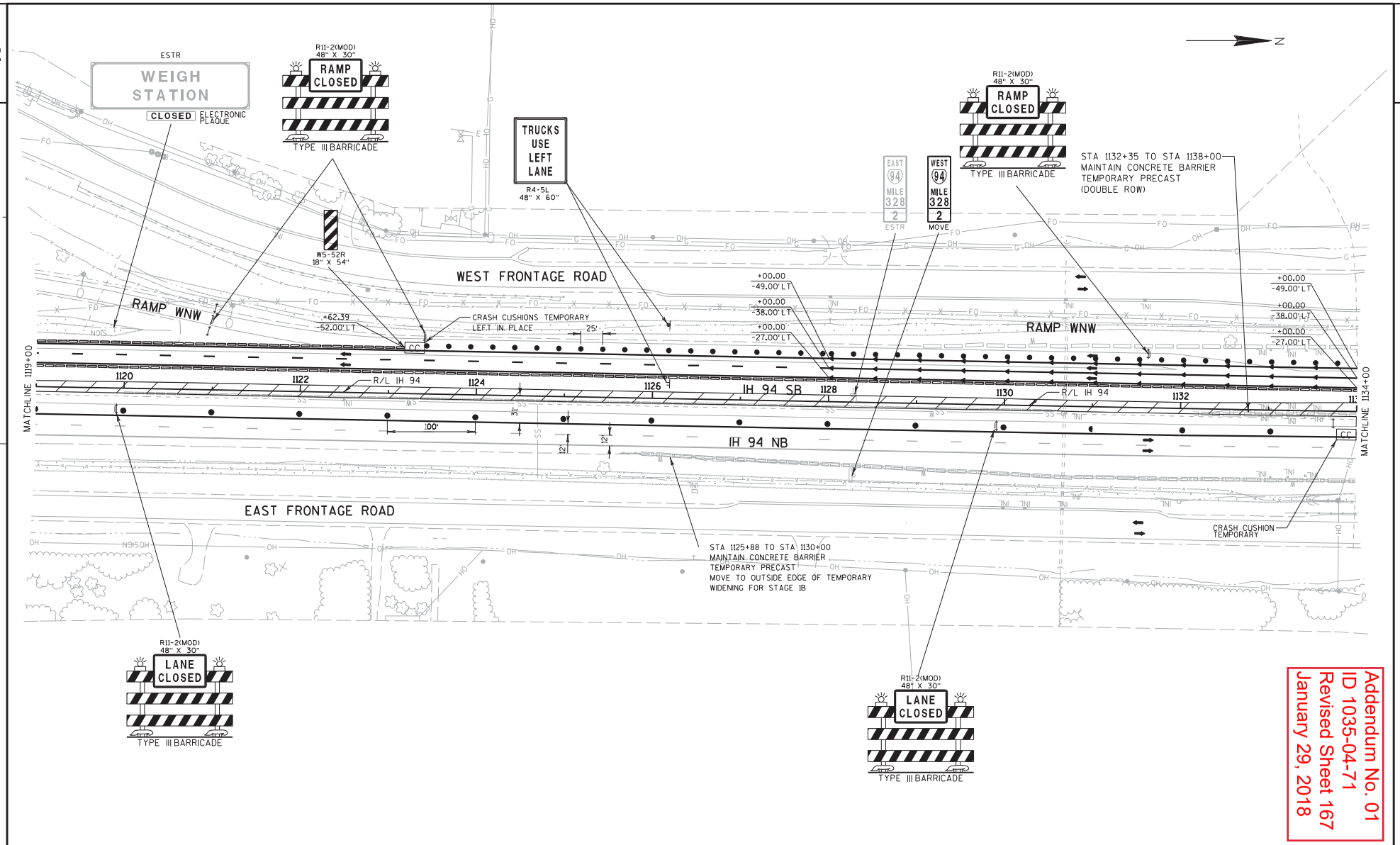

Addendum No. 01
ID 1035-04-71
Revised Sheet 167
January 29, 2018

PROJECT NO:1035-04-71	HWY:IH 41	COUNTY:RACINE	TRAFFIC CONTROL: MAINLINE - STAGE 1B	SHEET 167	E

FILE NAME : Z:\Racine\CADDS\WZ Prep_142-G\CDS\025100_TC1B.dgn PLOT DATE : 1/26/2018 PLOT BY : james.buggs PLOT NAME : PLOT SCALE : 1:30.48

WISDOT/CADDS SHEET 42

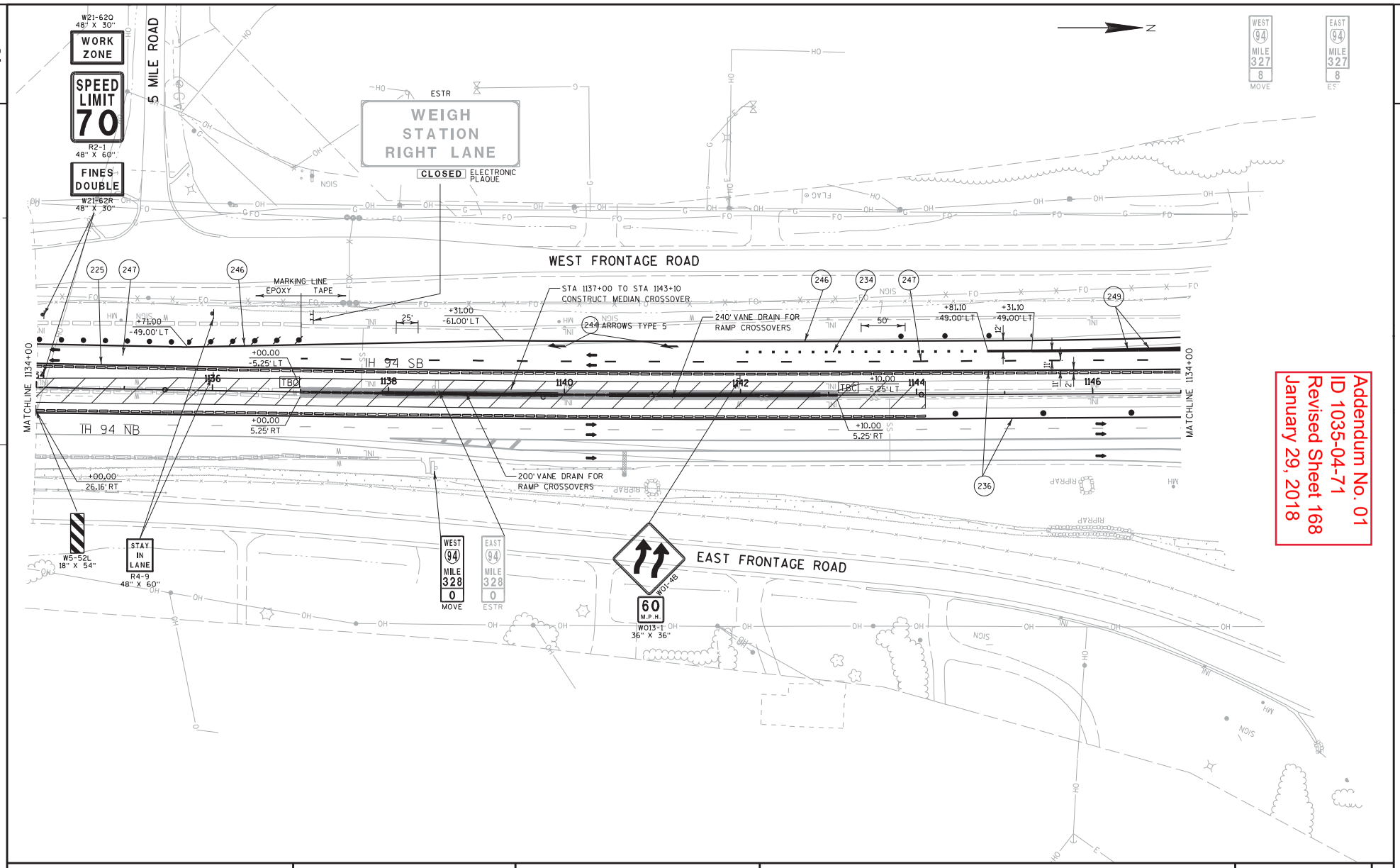

Addendum No. 01
ID 1035-04-71
Revised Sheet 168
January 29, 2018

PROJECT NO:1035-04-71	HWY:IH 41	COUNTY:RACINE	TRAFFIC CONTROL: MAINLINE - STAGE 1B	SHEET 168	E

FILE NAME : Z:\Racine\CADDS\WZ Prep_142-G\CDS\025101_TC1B.dgn PLOT DATE : 1/26/2018 PLOT BY : james.buggs PLOT NAME : PLOT SCALE : 1:30.48

WISDOT/CADDS SHEET 42

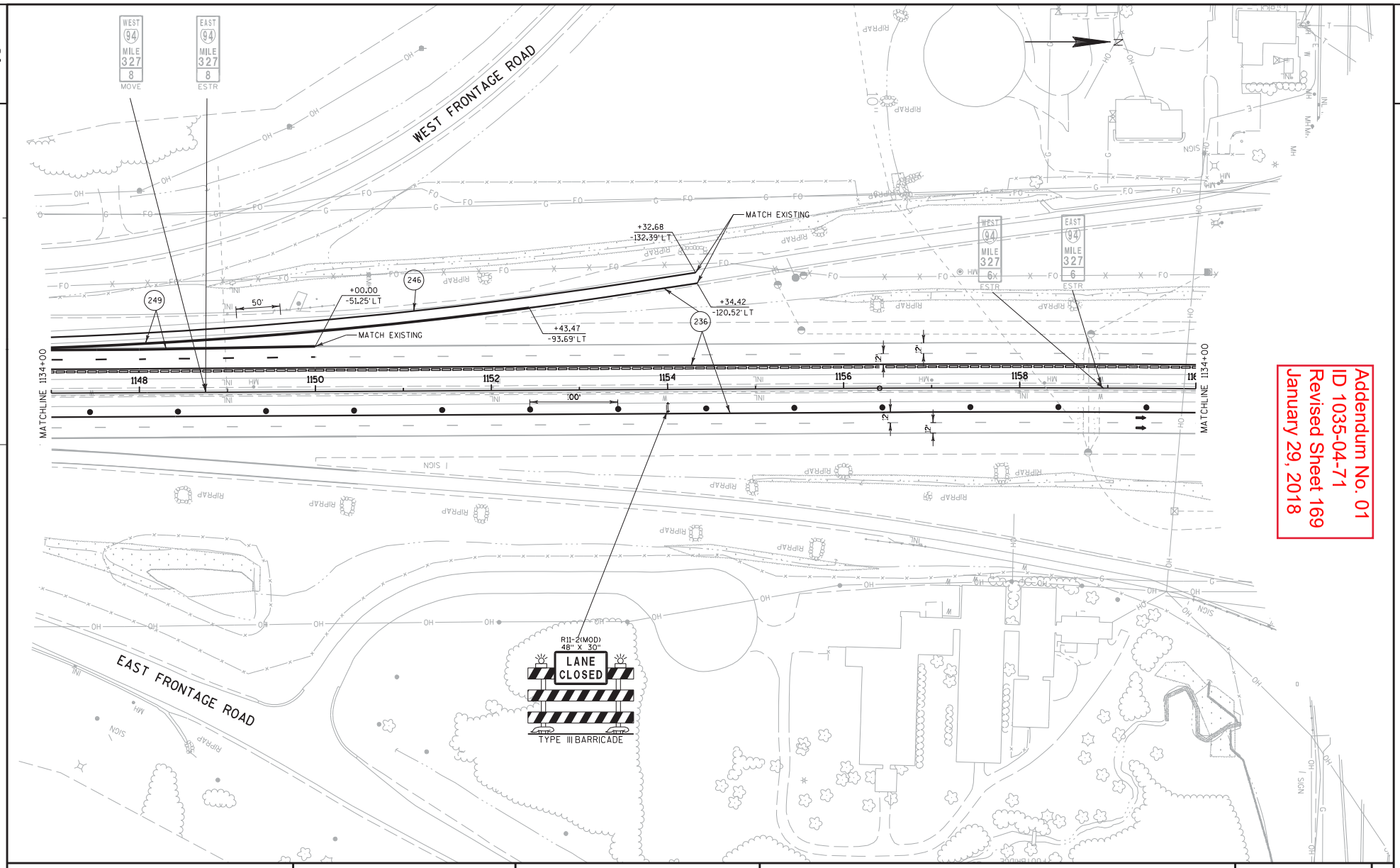

Addendum No. 01
ID 1035-04-71
Revised Sheet 169
January 29, 2018

PROJECT NO:1035-04-71	HWY:IH 41	COUNTY:RACINE	TRAFFIC CONTROL: MAINLINE - STAGE 1B	SHEET 169	E

FILE NAME : Z:\Racine\CADDS\WZ Prep_142-G\CDS\025102_TC1B.dgn PLOT DATE : 1/26/2018 PLOT BY : james.buggs PLOT NAME : PLOT SCALE : 1:30.48

WISDOT/CADDS SHEET 42

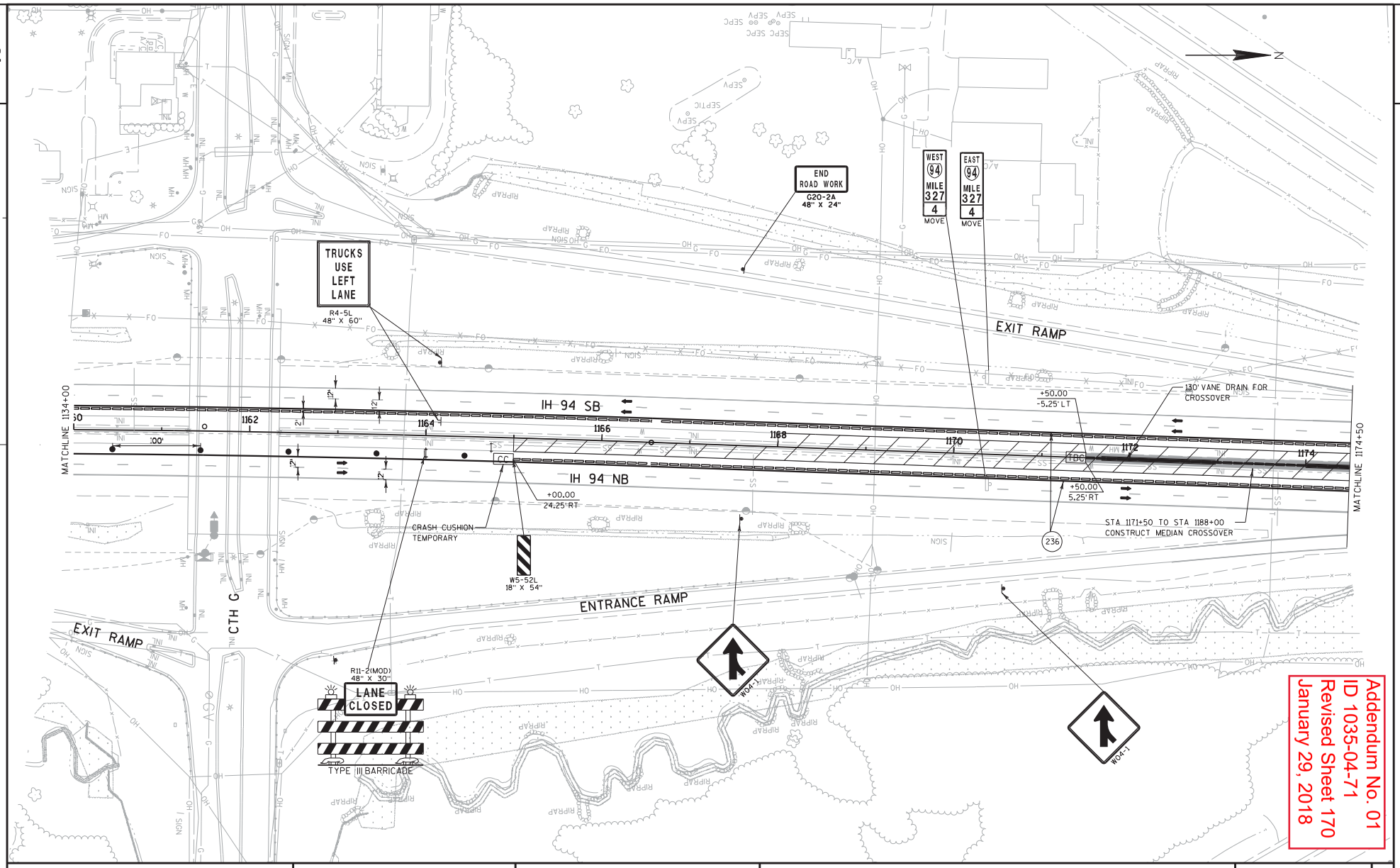

PROJECT NO:1035-04-71	HWY:IH 41	COUNTY:RACINE	TRAFFIC CONTROL: MAINLINE - STAGE 1B	SHEET 170	E

FILE NAME : Z:\Racine\CADDS\WZ Prep_142-G\CDS\025103_TC1B.dgn PLOT DATE : 1/26/2018 PLOT BY : james.buggs PLOT NAME : PLOT SCALE : 1:30.48

WISDOT/CADDS SHEET 42

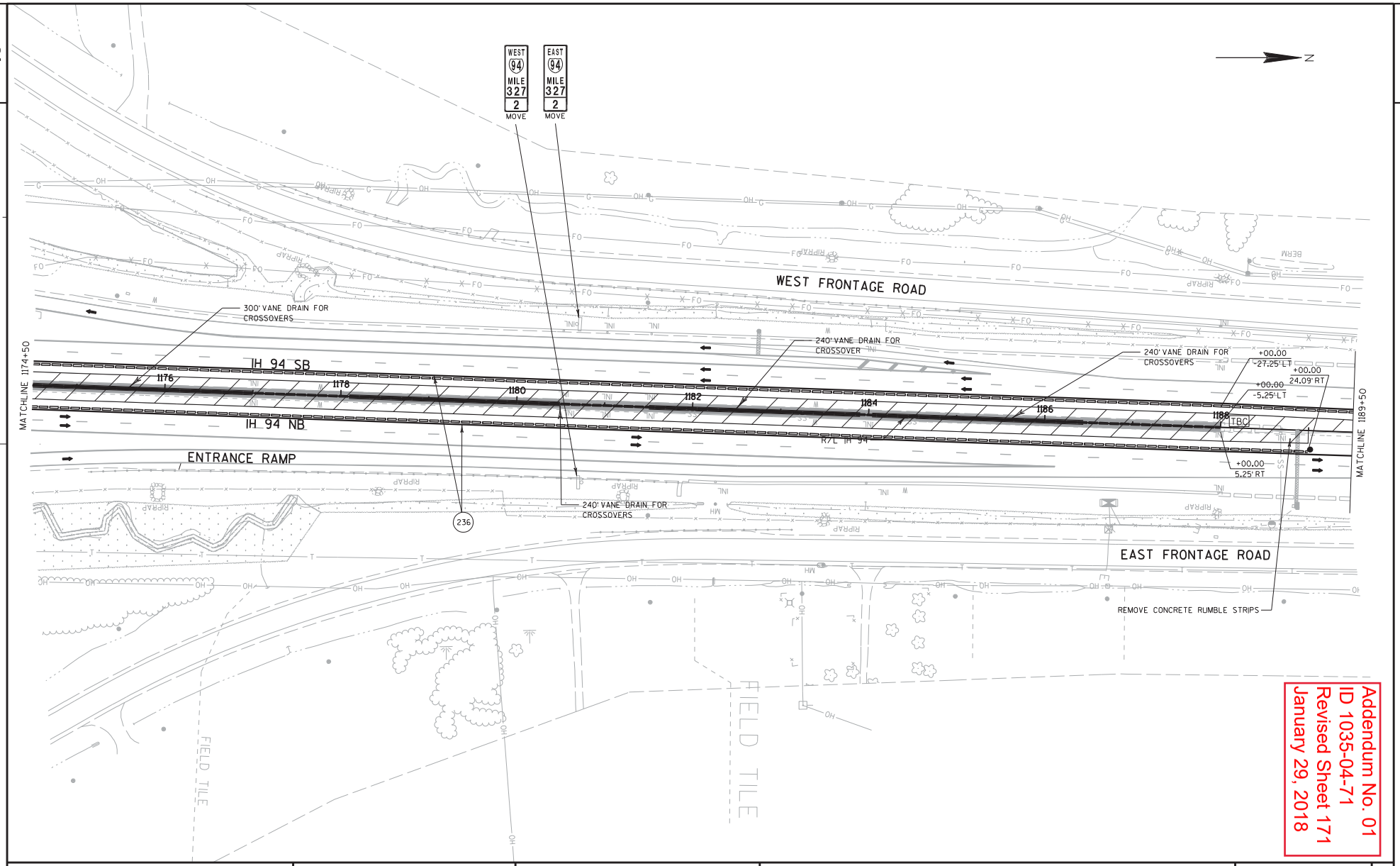

Addendum No. 01
ID 1035-04-71
Revised Sheet 171
January 29, 2018

PROJECT NO:1035-04-71	HWY:IH 41	COUNTY:RACINE	TRAFFIC CONTROL: MAINLINE - STAGE 1B	SHEET 171	E

2

NOTE:
AFTER WORK IS COMPLETED ON THE MEDIAN CROSSOVERS NORTH AND SOUTH OF CTH G AND THE CONCRETE BARRIER TEMPORARY PRECAST DELIVERED SPECIAL HAS BEEN INSTALLED ACROSS THE MEDIAN OPENINGS, REMOVE THE TEMPORARY BARRIER ALONG SOUTHBOUND IH 94 FROM STA 1144+00 TO 1191+00 AND REMOVE THE TEMPORARY CRASH CUSHION AT STA 1191+00. INSTALL DRUMS AT 100' SPACING TO REPLACE THE TEMPORARY BARRIER AND INSTALL A CRASH CUSHION TEMPORARY LEFT IN PLACE AT STA 1144+00.

Addendum No. 01
ID 1035-04-71
Revised Sheet 172
January 29, 2018

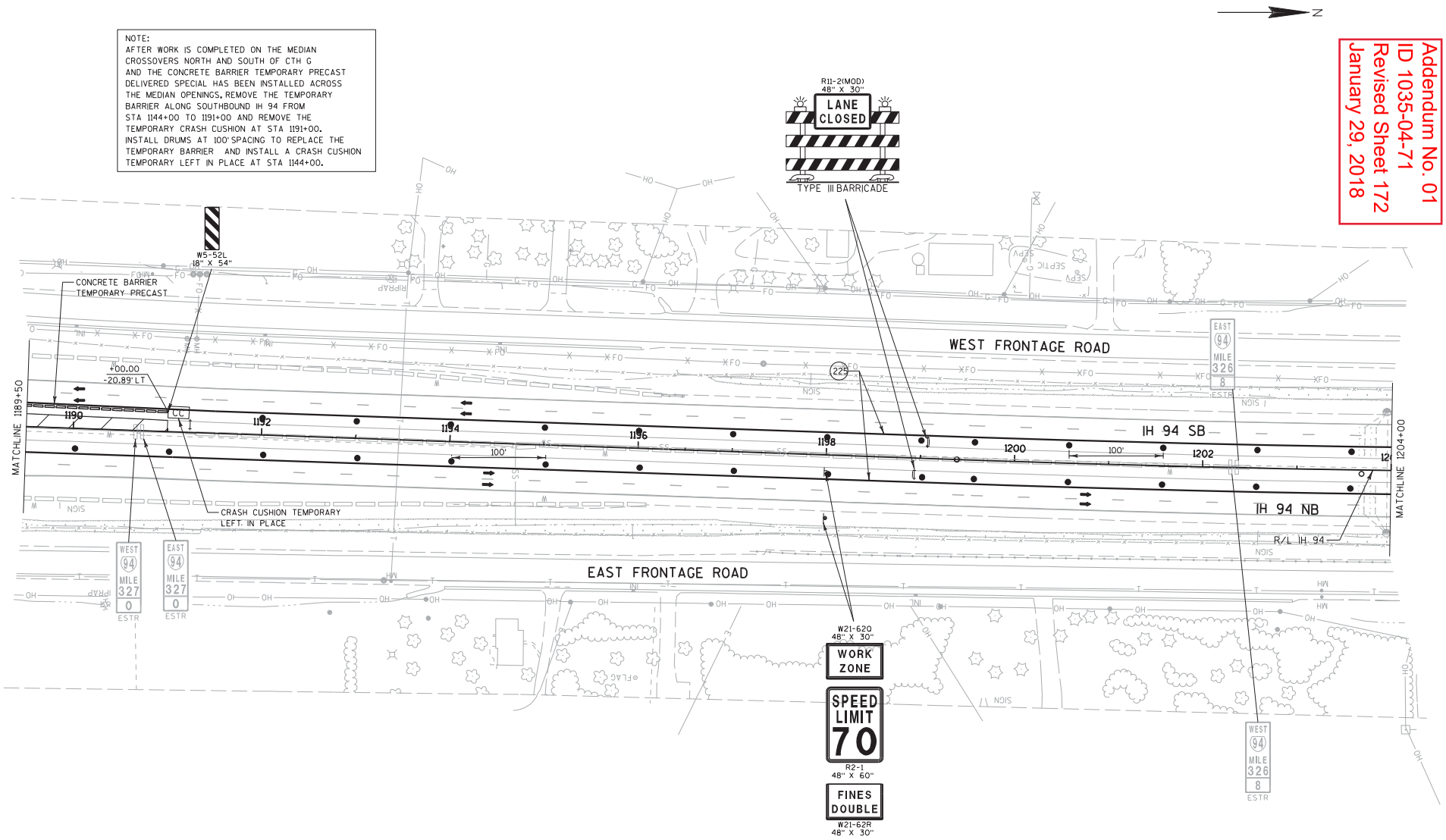

PROJECT NO:1035-04-71	HWY:IH 41	COUNTY:RACINE	TRAFFIC CONTROL: MAINLINE - STAGE 1B	SHEET 172	E

FILE NAME : Z:\Racine\CADDS\WZ Prep_142-G\CDS\025105_TC1B.dgn PLOT DATE : 1/26/2018 PLOT BY : james.buggs PLOT NAME : PLOT SCALE : 1:30.48

WISDOT/CADDS SHEET 42

2

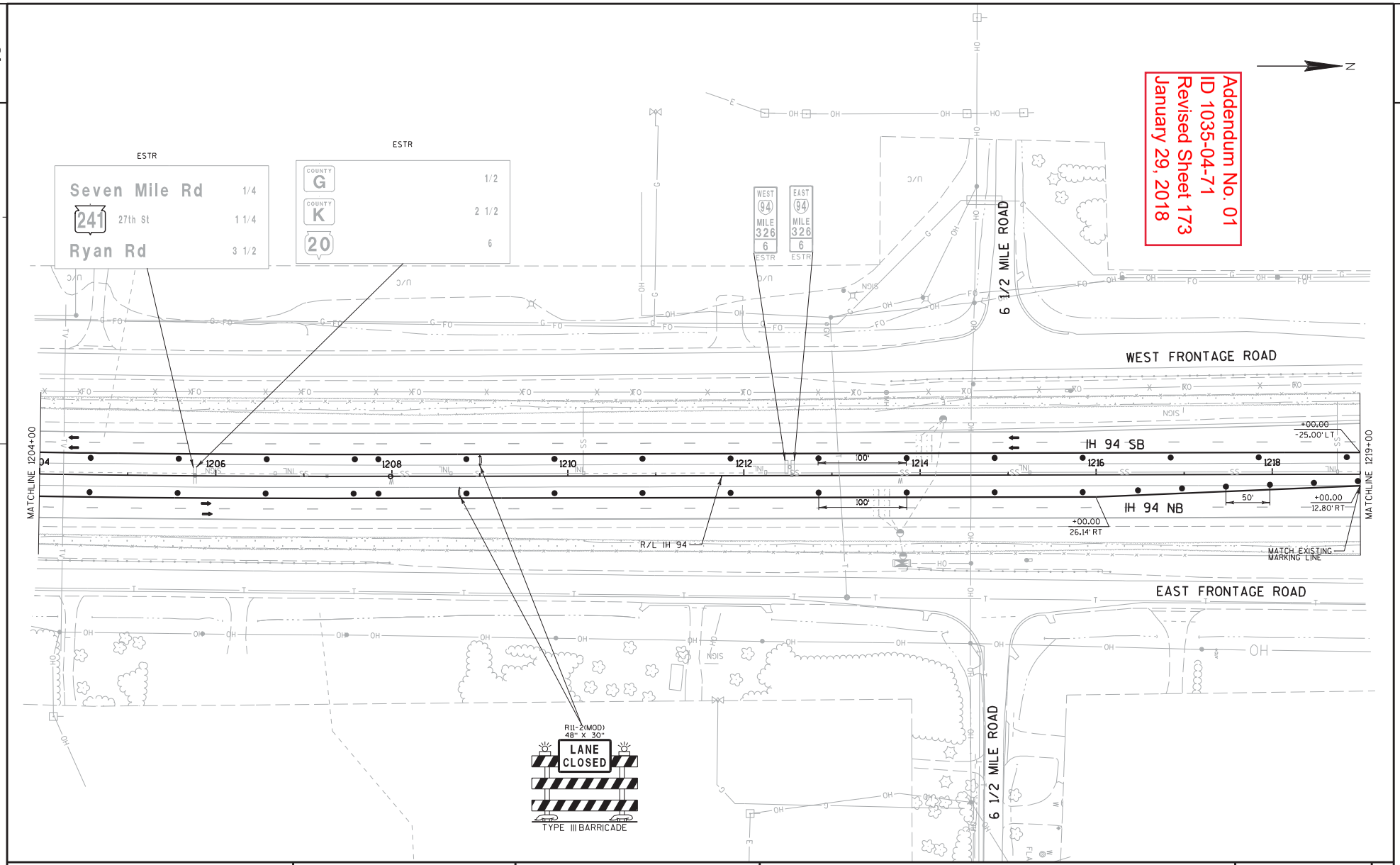

PROJECT NO:1035-04-71	HWY:IH 41	COUNTY:RACINE	TRAFFIC CONTROL: MAINLINE - STAGE 1B	SHEET 173	E

FILE NAME : Z:\Racine\CADDS\WZ Prep_142-G\CDS\025106_TC1B.dgn PLOT DATE : 1/26/2018 PLOT BY : james.buggs PLOT NAME : PLOT SCALE : 1:30.48 WISDOT/CADDS SHEET 42

2

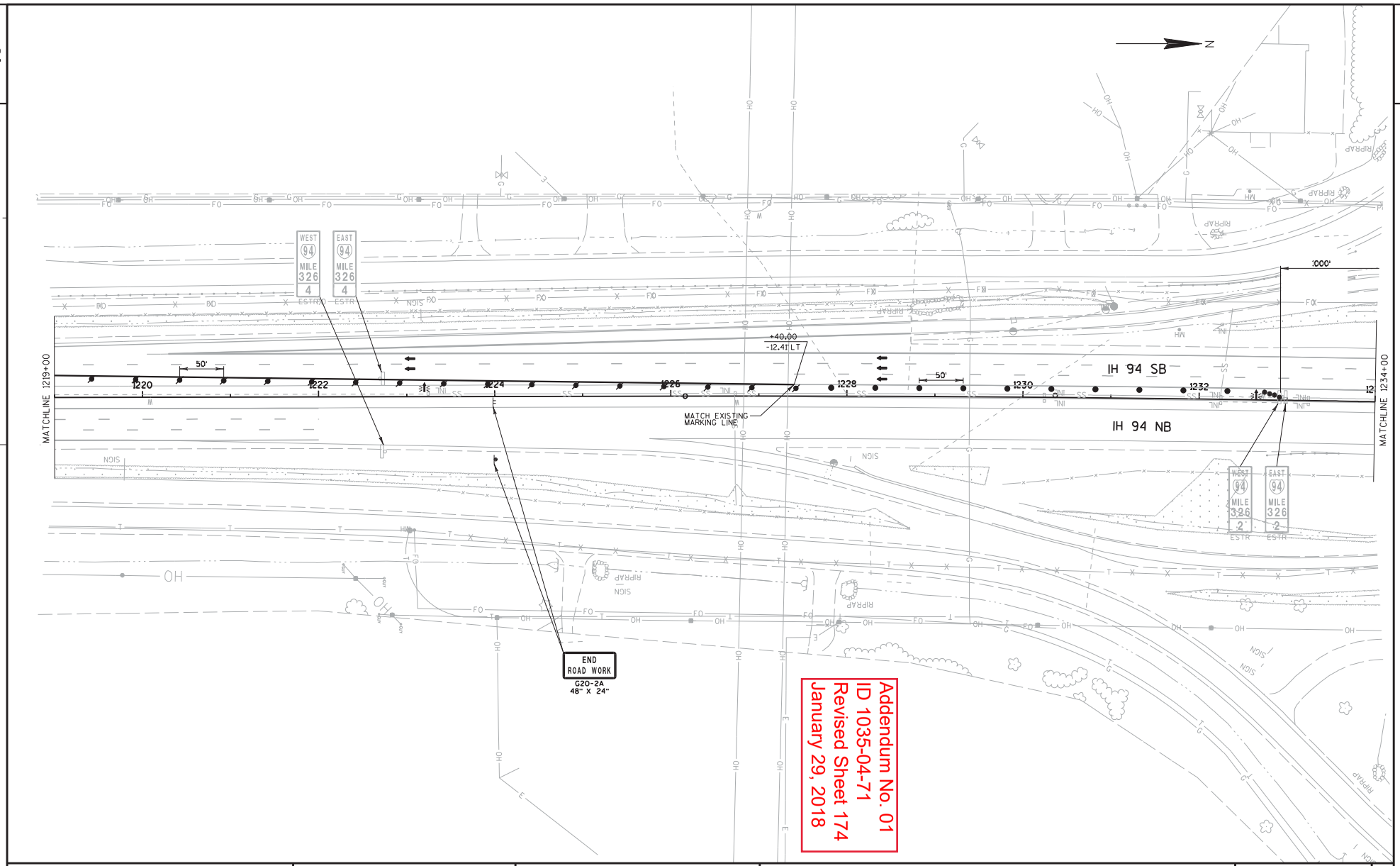

Addendum No. 01
ID 1035-04-71
Revised Sheet 174
January 29, 2018

2

PROJECT NO:1035-04-71	HWY:IH 41	COUNTY:RACINE	TRAFFIC CONTROL: MAINLINE - STAGE 1B	SHEET 174	E

FILE NAME : Z:\Racine\CADDS\WZ Prep_142-G\CDS\025107_TC1B.dgn PLOT DATE : 1/26/2018 PLOT BY : james.buggs PLOT NAME : PLOT SCALE : 1:30.48 WISDOT/CADDS SHEET 42

Addendum No. 01
ID 1035-04-71
Revised Sheet 175
January 29, 2018

2

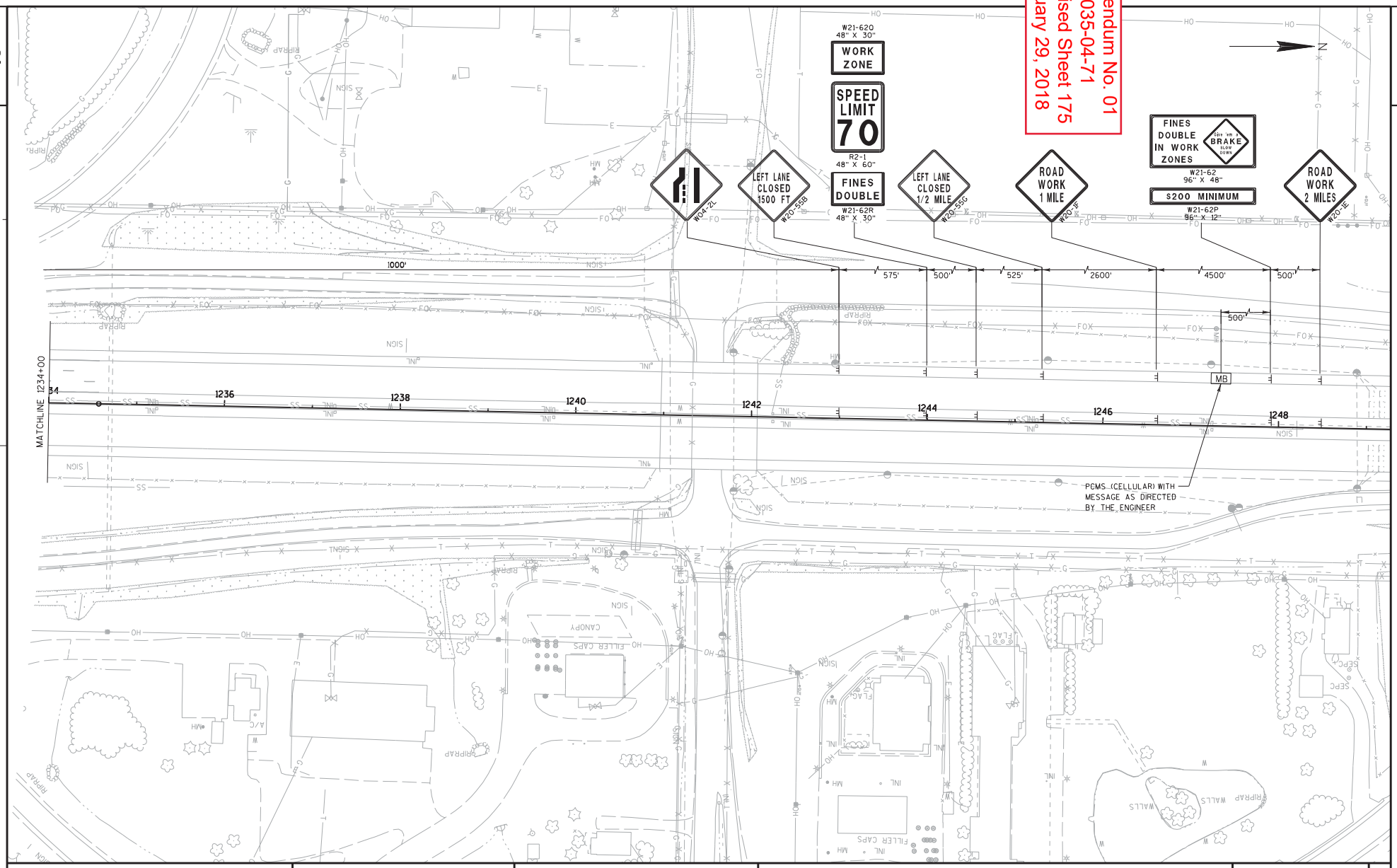

2

PROJECT NO:1035-04-71	HWY:IH 41	COUNTY:RACINE	TRAFFIC CONTROL: MAINLINE - STAGE 1B	SHEET 175	E

FILE NAME : Z:\Racine\CADDS\WZ Prep_142-G\CDS\025108_TC1B.dgn PLOT DATE : 1/26/2018 PLOT BY : james.buggs PLOT NAME : PLOT SCALE : 1:30.48

WISDOT/CADDS SHEET 42

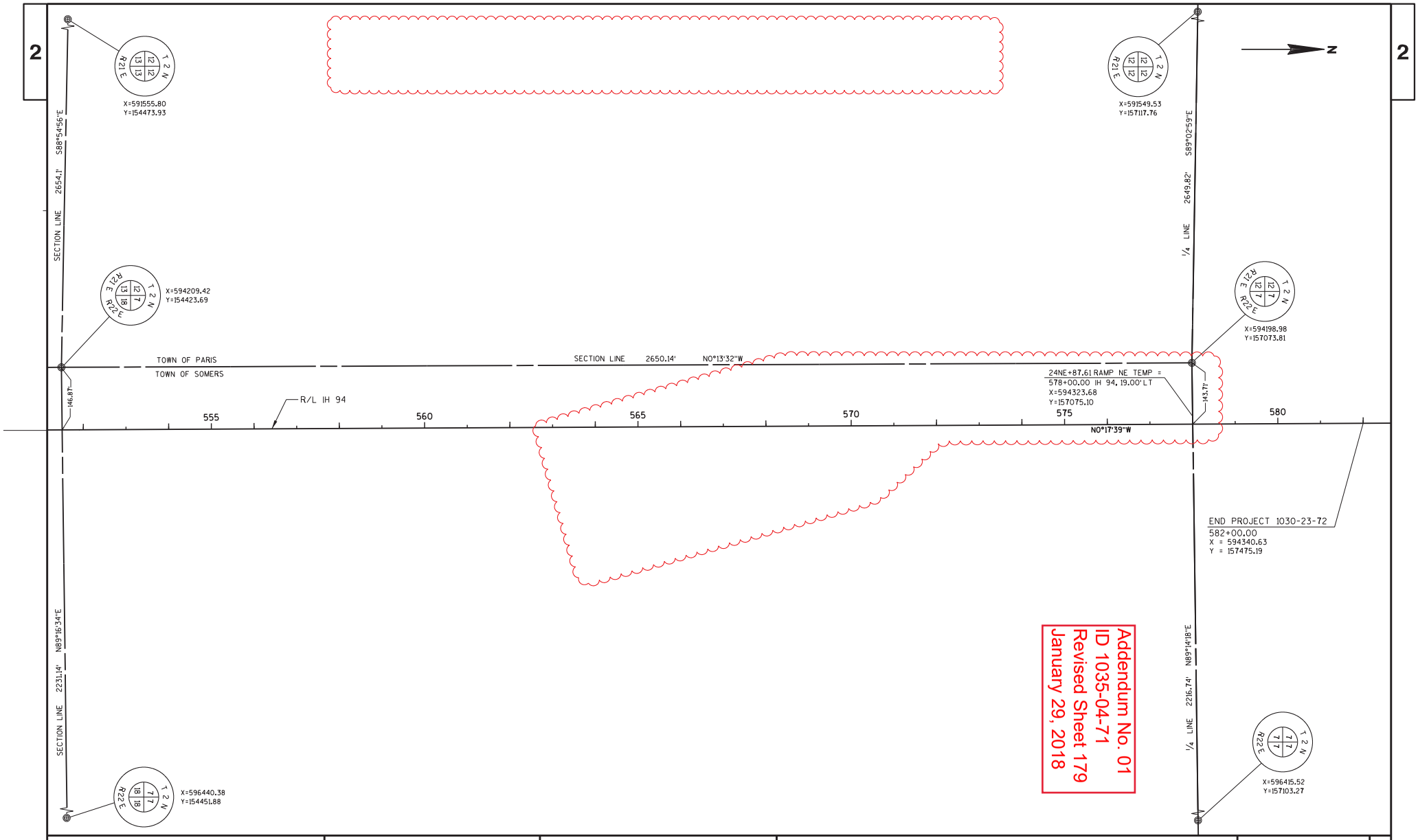

PROJECT NO: 1035-04-71	HWY: IH 41	COUNTY: RACINE	ALIGNMENT LAYOUT	SHEET 179	E

FILE NAME : S:\FinalDesign\E\10350471_PW\Roads\cds\027202_ad.dgn PLOT DATE : 09-JAN-2018 18:51 PLOT BY : MSCKCM PLOT NAME : 027202_ad PLOT SCALE : 200:1

WISDOT/CADDS SHEET 42

3

CPM PROGRESS SCHEDULE

CATEGORY	LOCATION	STATION	TO STATION	108.4400 CPM PROGRESS SCHEDULE EACH
1000	IH 41, STH 142 TO CTH G	486+00	1137+00	1
	TOTALS			1

REMOVING PAVEMENT

CATEGORY	LOCATION	STATION	TO STATION	204.0100* REMOVING PAVEMENT SY	204.0105 REMOVING PAVEMENT BUTT JOINTS SY	204.0109.S REMOVING CONCRETE SURFACE PARTIAL DEPTH SF
1000	STH 142 TO CTH E	486+00	525+00	--	--	32,300
	CTH E INTERCHANGE MAINLINE	525+00	582+00	467	--	44,886
	CTH E TO CTH KR	582+00	632+50	--	--	50,500
	CTH KR INTERCHANGE MAINLINE	632+50	683+50	--	24	40,883
	CTH KR TO STH 11	683+50	730+00	--	18	45,773
	STH 11 INTERCHANGE MAINLINE	730+00	783+00	--	18	39,108
	STH 11 TO STH 20	783+00	829+00	--	6	36,967
	STH 20 INTERCHANGE MAINLINE	829+00	895+00	--	--	--
	STH 20 TO CTH K (SOUTH)	895+00	968+00	3,434	18	35,558
	STH 20 TO CTH K (NORTH)	968+00	1024+00	--	18	54,855
	CTH K INTERCHANGE MAINLINE	1024+00	1093+00	40	--	57,800
	CTH K TO CTH G	1093+00	1137+00	2,017	6	19,213
	TOTALS			5,958	108	457,843

* ADDITIONAL QUANTITIES LISTED ELSEWHERE

3

REMOVING ASPHALTIC SURFACE

CATEGORY	LOCATION	STATION	TO STATION	204.0115 REMOVING ASPHALTIC SURFACE BUTT JOINTS SY	204.0120 REMOVING ASPHALTIC SURFACE MILLING SY
1000	STH 142 TO CTH E	486+00	525+00	25	--
	CTH E INTERCHANGE MAINLINE	525+00	582+00	50	--
	CTH E TO CTH KR	582+00	632+50	--	--
	CTH KR INTERCHANGE MAINLINE	632+50	683+50	50	334
	CTH KR TO STH 11	683+50	730+00	--	593
	STH 11 INTERCHANGE MAINLINE	730+00	783+00	50	--
	STH 11 TO STH 20	783+00	829+00	25	--
	STH 20 INTERCHANGE MAINLINE	829+00	895+00	--	--
	STH 20 TO CTH K (SOUTH)	895+00	968+00	50	--
	STH 20 TO CTH K (NORTH)	968+00	1024+00	25	--
	CTH K INTERCHANGE MAINLINE	1024+00	1093+00	50	700
	CTH K TO CTH G	1093+00	1137+00	25	--
	TOTALS			350	1,627

CURB & GUTTER REMOVAL

CATEGORY	LOCATION	STATION	TO STATION	204.0150 REMOVING CURB & GUTTER LF
1000	STH 142 TO CTH E	486+00	525+00	--
	CTH E INTERCHANGE MAINLINE	525+00	582+00	341
	CTH E TO CTH KR	582+00	632+50	--
	CTH KR INTERCHANGE MAINLINE	632+50	683+50	--
	CTH KR TO STH 11	683+50	730+00	--
	STH 11 INTERCHANGE MAINLINE	730+00	783+00	--
	STH 11 TO STH 20	783+00	829+00	--
	STH 20 INTERCHANGE MAINLINE	829+00	895+00	--
	STH 20 TO CTH K (SOUTH)	895+00	968+00	--
	STH 20 TO CTH K (NORTH)	968+00	1024+00	--
	CTH K INTERCHANGE MAINLINE	1024+00	1093+00	--
	CTH K TO CTH G	1093+00	1137+00	--
	TOTAL			341

Addendum No. 01
ID 1035-04-71
Revised Sheet 217
January 29, 2018

3

REMOVING BARRIER

CATEGORY	LOCATION	STATION	TO STATION	204.0157* REMOVING CONCRETE BARRIER LF	COMMENTS
1000	STH 142 TO CTH E	486+00	525+00	--	
	CTH E INTERCHANGE MAINLINE	525+00	582+00	700	MEDIAN BARRIER
	CTH E TO CTH KR	582+00	632+50	--	
	CTH KR INTERCHANGE MAINLINE	632+50	683+50	--	
	CTH KR TO STH 11	683+50	730+00	--	
	STH 11 INTERCHANGE MAINLINE	730+00	783+00	--	
	STH 11 TO STH 20	783+00	829+00	--	
	STH 20 INTERCHANGE MAINLINE	829+00	895+00	4,100	MEDIAN BARRIER
	STH 20 TO CTH K (SOUTH)	895+00	968+00	--	
	STH 20 TO CTH K (NORTH)	968+00	1024+00	--	
	CTH K INTERCHANGE MAINLINE	1024+00	1093+00	--	
	CTH K TO CTH G	1093+00	1137+00	8,435	INCLUDES BARRIER REMOVAL FOR CROSSOVER CONSTRUCTION
	TOTAL			13,235	

* ADDITIONAL QUANTITIES LISTED ELSEWHERE

REMOVING FENCE

CATEGORY	LOCATION	STATION	TO STATION	204.0170 REMOVING FENCE LF
1000	STH 142 TO CTH E	486+00	525+00	100
	CTH E INTERCHANGE MAINLINE	525+00	582+00	100
	CTH E TO CTH KR	582+00	632+50	100
	CTH KR INTERCHANGE MAINLINE	632+50	683+50	100
	CTH KR TO STH 11	683+50	730+00	100
	STH 11 INTERCHANGE MAINLINE	730+00	783+00	100
	STH 11 TO STH 20	783+00	829+00	100
	STH 20 INTERCHANGE MAINLINE	829+00	895+00	100
	STH 20 TO CTH K (SOUTH)	895+00	968+00	100
	STH 20 TO CTH K (NORTH)	968+00	1024+00	100
	CTH K INTERCHANGE MAINLINE	1024+00	1093+00	100
	CTH K TO CTH G	1093+00	1137+00	100
	TOTAL			1,200

3

REMOVING DELINEATORS AND MARKERS

CATEGORY	LOCATION	STATION	TO STATION	204.0180 REMOVING DELINEATORS AND MARKERS EACH
1000	STH 142 TO CTH E	486+00	525+00	--
	CTH E INTERCHANGE MAINLINE	525+00	582+00	--
	CTH E TO CTH KR	582+00	632+50	--
	CTH KR INTERCHANGE MAINLINE	632+50	683+50	4
	CTH KR TO STH 11	683+50	730+00	4
	STH 11 INTERCHANGE MAINLINE	730+00	783+00	4
	STH 11 TO STH 20	783+00	829+00	--
	STH 20 INTERCHANGE MAINLINE	829+00	895+00	--
	STH 20 TO CTH K (SOUTH)	895+00	968+00	--
	STH 20 TO CTH K (NORTH)	968+00	1024+00	14
	CTH K INTERCHANGE MAINLINE	1024+00	1093+00	10
	CTH K TO CTH G	1093+00	1137+00	9
	TOTAL			45

Addendum No. 01
ID 1035-04-71
Revised Sheet 218
January 29, 2018

REMOVING INLETS

CATEGORY	LOCATION	STATION	TO STATION	204.0220 REMOVING INLETS EACH
1000	STH 142 TO CTH E	486+00	525+00	--
	CTH E INTERCHANGE MAINLINE	525+00	582+00	--
	CTH E TO CTH KR	582+00	632+50	--
	CTH KR INTERCHANGE MAINLINE	632+50	683+50	--
	CTH KR TO STH 11	683+50	730+00	--
	STH 11 INTERCHANGE MAINLINE	730+00	783+00	--
	STH 11 TO STH 20	783+00	829+00	--
	STH 20 INTERCHANGE MAINLINE	829+00	895+00	--
	STH 20 TO CTH K (SOUTH)	895+00	968+00	6
	STH 20 TO CTH K (NORTH)	968+00	1024+00	--
	CTH K INTERCHANGE MAINLINE	1024+00	1093+00	--
	CTH K TO CTH G	1093+00	1137+00	--
	TOTAL			6

3

REMOVING STORM SEWER

CATEGORY	LOCATION	STATION	TO STATION	204.0245.002 REMOVING STORM SEWER 6-INCH LF	204.0245.006 REMOVING STORM SEWER 15-INCH LF	204.0245.008 REMOVING STORM SEWER 18-INCH LF	204.0245.020 REMOVING STORM SEWER 42-INCH LF
1000	STH 142 TO CTH E	486+00	525+00	--	--	--	--
	CTH E INTERCHANGE MAINLINE	525+00	582+00	--	--	--	--
	CTH E TO CTH KR	582+00	632+50	--	--	--	--
	CTH KR INTERCHANGE MAINLINE	632+50	683+50	--	--	--	--
	CTH KR TO STH 11	683+50	730+00	--	--	--	--
	STH 11 INTERCHANGE MAINLINE	730+00	783+00	--	--	--	--
	STH 11 TO STH 20	783+00	829+00	--	--	--	--
	STH 20 INTERCHANGE MAINLINE	829+00	895+00	--	--	--	--
	STH 20 TO CTH K (SOUTH)	895+00	968+00	1,082	259	96	26
	STH 20 TO CTH K (NORTH)	968+00	1024+00		135	28	--
	CTH K INTERCHANGE MAINLINE	1024+00	1093+00	--	--	--	--
	CTH K TO CTH G	1093+00	1137+00	--	--	--	--
	TOTALS			1,082	394	124	26

VANE DRAIN REMOVALS

CATEGORY	LOCATION	STATION	TO STATION	204.0100* REMOVING PAVEMENT SY	204.9060.S.003 REMOVING SLOTTED VANE DRAIN EACH	390.0303* BASE PATCHING CONCRETE SY	611.0430 RECONSTRUCTING INLETS EACH	COMMENTS
1000	STH 142 TO CTH E	486+00	525+00	--	--	--	--	
	CTH E INTERCHANGE MAINLINE	525+00	582+00	--	--	--	2	
	CTH E TO CTH KR	582+00	632+50	80	16	208	3	
	CTH KR INTERCHANGE MAINLINE	632+50	683+50	35	7	91	1	
	CTH KR TO STH 11	683+50	730+00	15	3	39	1	
	STH 11 INTERCHANGE MAINLINE	730+00	783+00	20	4	52	1	
	STH 11 TO STH 20	783+00	829+00	--	--	--	--	
	STH 20 INTERCHANGE MAINLINE	829+00	895+00	--	--	--	--	
	STH 20 TO CTH K (SOUTH)	895+00	968+00	85	17	221	--	
	STH 20 TO CTH K (NORTH)	968+00	1024+00	85	17	221	--	
	CTH K INTERCHANGE MAINLINE	1024+00	1093+00	--	--	--	--	
	CTH K TO CTH G	1093+00	1137+00	50	10	130	--	
	TOTALS			370	74	962	8	

* ADDITIONAL QUANTITIES LISTED ELSEWHERE

Addendum No. 01
ID 1035-04-71
Revised Sheet 219
January 29, 2018

3

REMOVING SIGN STRUCTURES

CATEGORY	LOCATION	STATION	204.9105.S.001 REMOVING SIGN STRUCTURE S-51-203 LS	204.9105.S.002 REMOVING SIGN STRUCTURE S-51-200 LS	204.9105.S.003 REMOVING SIGN STRUCTURE S-51-201 LS	204.9105.S.004 REMOVING SIGN STRUCTURE S-51-202 LS	204.9105.S.010 REMOVING SIGN STRUCTURE S-30-205 LS	204.9105.S.011 REMOVING SIGN STRUCTURE S-30-206 LS
1000	STH 142 TO CTH E	510+00	--	--	--	--	1	--
	CTH E TO CTH KR	607+00	--	--	--	--	--	1
	CTH KR TO STH 11	707+00	--	1	--	--	--	--
	STH 11 TO STH 20	794+30	--	--	1	--	--	--
	STH 20 TO CTH K (SOUTH)	951+78	--	--	--	1	--	--
	CTH K TO CTH G	1108+64	1	--	--	--	--	--
	TOTALS		1	1	1	1	1	1

REMOVING SIGN BRIDGE NOTCH ITEMS

CATEGORY	LOCATION	STATION	204.0100* REMOVING PAVEMENT SY	204.0157* REMOVING CONCRETE BARRIER LF	209.0200.S* BACKFILL CONTROLLED LOW STRENGTH CY	305.0120* BASE AGGREGATE DENSE 1-1/4 INCH TON	465.0125* ASPHALTIC SURFACE TEMPORARY TON	(CATEGORY 8000) SPV.0090.017* CONCRETE BARRIER TEMPORARY PRECAST DELIVERED SPECIAL LF	603.8125* CONCRETE BARRIER TEMPORARY PRECAST INSTALLED LF	690.0250* SAWING CONCRETE LF
1000	STH 142 TO CTH E	510+00	12	55	10	8	8	63.0	63.0	45
	CTH E TO CTH KR	607+00	12	55	10	8	8	63.0	63.0	45
	CTH KR TO STH 11	707+00	12	55	10	8	8	63.0	63.0	45
	STH 11 TO STH 20	794+30	12	55	10	45	8	63.0	63.0	45
	STH 20 TO CTH K (SOUTH)	951+78	223	313	10	78	193	345.0	345.0	660
	CTH K TO CTH G	1108+64	12	55	10	8	8	63.0	63.0	45
	TOTALS		283	588	60	155	233	660.0	660.0	885

* ADDITIONAL QUANTITIES LISTED ELSEWHERE

Addendum No. 01
ID 1035-04-71
Revised Sheet 220
January 29, 2018

3

EARTHWORK SUMMARY

Division	From/To Station	Location	205.0100* Excavation Common (CY) (1)	EBS Excavation (CY) (3)	Salvaged/ Unusable Pavement Material (CY) (4)	Available Material (5)	EBS Backfill (CY) (6)	Unexpanded Fill	Expanded Fill (7)	Mass Ordinate +/- (8)	Waste	Borrow	Comment:
			Cut (2)				Factor 1.3		Factor 1.2				
1		MAINLINE											
	527+44 - 533+95	IH 41 SB WIDENING	728	0	0	728	0	0	0	728	728	0	
	539+83 - 543+24	IH 41 SB WIDENING	217	0	0	217	0	0	0	217	217	0	
	560+26 - 565+74	IH 41 SB WIDENING	211	0	0	211	0	15	18	193	193	0	
	566+38 - 584+40	IH 41 SB WIDENING	1,573	0	0	1,573	0	6	7	1,566	1,566	0	
	525+00 - 532+00	IH 41 MEDIAN CROSSOVER	197	0	78	119	0	0	0	119	119	0	
Division 1 Subtotal Stage 1			2,926	0	78	2,848	0	21	25	2,824	2,824	0	
Total			2,926	0	78	2,848	0	21	25	2,824	2,824	0	

NOTES:

1) Common Excavation is the sum of the Cut and EBS Excavation columns. Item number 205.0100
2) Salvaged/Unsuable Pavement Material is included in Cut.
3) EBS Excavation to be backfilled with Borrow or Cut.
4) Salvaged/Unusable Pavement Material
5) Available Material = Cut - Salvaged/Unusuable Pavement Material
6) Expanded EBS Backfill - This is to be filled with Borrow or Cut material. EBS Backfill Factor = 1.3.
7) Expanded Fill. Factor = 1.20
8) The Mass Ordinate + or - Qty calculated for the Division. Plus quantity indicates an excess of material within the Division. Minus indicates a shortage of material within the Division.

* ADDITIONAL QUANTITIES LISTED ELSEWHERE

Addendum No. 01
ID 1035-04-71
Revised Sheet 222
January 29, 2018

3

3

EARTHWORK SUMMARY

Division	Station - Station	Location	(2) Cut CY	(3)(7) EBS Excavation CY	*205.0100 (1) Excavation Common CY	Unexpanded Fill CY	(4) Roadway Embankment CY	(5) Select Borrow Factor 1.00 CY	(6) Mass Ordinate +/-	Comment:
Stage 1A	672+40 - 680+27	IH 41 SB at KR (TEMP EXIT RAMP)	640	0	640	11	11	0	629	
	727+53 - 738+15	IH 41 SB at 11 (TEMP ENTRANCE RAMP)	960	0	960	5	5	0	956	
	932+77 - 962+48	IH 41 SB TEMP WIDENING	5,279	0	5,279	77	77	0	5,202	
Division 1 Subtotal			6,879	0	6,879	93	93	0	6,786	
Stage 1B	829+00 - 843+50	IH 41 MEDIAN CROSSOVER	1,477	0	1,477	0	0	0	1,477	
	880+00 - 886+00	IH 41 MEDIAN CROSSOVER	811	0	811	0	0	0	811	
	1137+00 - 1143+10	IH 41 MEDIAN CROSSOVER	620	0	620	0	0	0	620	
	1171+50 - 1188+00	IH 41 MEDIAN CROSSOVER	1,712	0	1,712	0	0	0	1,712	
Division 2 Subtotal			4,620	0	4,620	0	0	0	4,620	
Total					11,499		93	0		

NOTES:

* ADDITIONAL QUANTITIES LISTED ELSEWHERE

1) Excavation Common = Cut + EBS Excavation.
2) Cut Volume Includes Concrete and Asphaltic Surface Material.
3) EBS Excavation to be backfilled with Select Borrow. All EBS material is assumed to be wasted offsite.
   EBS quantity estimated using soil boring and median test pit logs plus an additional 25% of estimated EBS as undistributed quantity.
4) Roadway Embankment = Unexpanded Fill
5) Select Borrow is used for backfill of EBS. Select Borrow = EBS Excavation x 1.0.
6) The Mass Ordinate is calculated by Division. A positive quantity indicates an excess of material within the division and a negative number indicates a shortage of material within the division.
   Mass Ordinate = Cut - Unexpanded Fill. The Mass Ordinate is for information purposes only as Common Excavation and Roadway Embankment are not balanced for quantity purposes and does not guarantee the quality of Common Excavation and if it can be reused onsite.
7) Geogrid Type SR is to be used in locations of EBS backfill. If warranted, quantity is listed elsewhere.

Addendum No. 01
ID 1035-04-71
Revised Sheet 223
January 29, 2018

3

EARTHWORK

	CATEGORY - 1000		A		C	D			H	G	I	J	M
			205.0100 *										
Division	From/To Station	Location	Excavation Common (1)		Salvaged/ Unusable Pavement Material (4)	Available Material (5)	Reduced EBS in Fill (6)	Expanded EBS Backfill (7)	Unexpanded Fill	Estimated Disposal Area Outside 1:1 Slope (8)	Expanded Fill (9)	Mass Ordinate +/- (10) (11)	Borrow (11)
			Cut (2)	EBS Excavation (3)			Factor 0.80	Factor 1.30			(CY) Factor 1.25		
			(CY)		(CY)	(CY)			(CY)	(CY)		(CY)	(CY)
1	1068+46 - 1078+64	TEMPORARY PAVEMENT	1,028	0	0	1,028	0	0	92	0	116	912	0
			1,028		0	1,028	0	0	92	0	116	912	0

1) Common Excavation is the sum of the Cut and EBS Excavation columns. Item number 205.0100
The existing pavement structure is not shown in the cross sections.
~~Additional quantities shown else where see "Removing Driveways" Table~~
2) Cut volume includes Salvaged/Unusable Pavement Material volume above the bottom of the subbase
3) EBS Excavation to be backfilled with Borrow or Cut.
4) The Salvaged/Unusable Pavement Material quantity includes concrete below the bottom of the subbase.
5) Available Material = Cut - Salvaged/Unusable Pavement Material
6) Reduced EBS in Fill - Excavated EBS material is usable in Fills outside the 1:1 slope. EBS in Fill Reduction factor = 0.8
7) Expanded EBS Backfill - This is to be filled with Borrow or Cut material. EBS Backfill Factor = 1.3.
8) The estimated area outisde the 1:1 fill slopes where excavated EBS or excess topsoil material is placed.
9) Expanded Fill
Expanded Fill = (Unexpanded Fill - Reduced EBS) *
If Reduced EBS > than volume available outside of the 1:1 slope subtract only available volume.
Remaining volume of reduced EBS is considered waste.
10) The Mass Ordinate + or - Qty calculated for the Project. A plus quantity indicates an excess of material and a minus indicates a shortage of material.

* ADDITIONAL QUANTITIES LISTED ELSEWHERE

Addendum No. 01
ID 1035-04-71
Revised Sheet 224
January 29, 2018

3

FINISHING ROADWAY

CATEGORY	LOCATION	STATION	TO STATION	213.0100.080 FINISHING ROADWAY (1035-04-71) EACH
1000	IH 41, STH 142 TO CTH G	486+00	1137+00	1
	TOTAL			1

BASE AGGREGATE ITEMS

CATEGORY	LOCATION	STATION	TO STATION	305.0110 BASE AGGREGATE DENSE 3/4-INCH TON	305.0120* BASE AGGREGATE DENSE 1 1/4-INCH TON	312.0110 SELECT CRUSHED MATERIAL TON	COMMENTS
1000	STH 142 TO CTH E	486+00	525+00	--	530	627	
	CTH E INTERCHANGE MAINLINE	525+00	582+00	--	2,869	2,858	
	CTH E TO CTH KR	582+00	632+50	--	80	32	
	CTH KR INTERCHANGE MAINLINE	632+50	683+50	--	447	472	
	CTH KR TO STH 11	683+50	730+00	--	108	106	
	STH 11 INTERCHANGE MAINLINE	730+00	783+00	--	534	557	
	STH 11 TO STH 20	783+00	829+00	--	--	--	
	STH 20 INTERCHANGE MAINLINE	829+00	895+00	--	1,443	1,237	
	STH 20 TO CTH K (SOUTH)	895+00	968+00	--	4,068	3,102	
	STH 20 TO CTH K (NORTH)	968+00	1024+00	--	741	470	
	CTH K INTERCHANGE MAINLINE	1024+00	1093+00	0	700	740	
	CTH K TO CTH G	1093+00	1137+00	--	1,116	1,287	INCLUDES CROSSOVER QTYS
		UNDISTRIBUTED		1,500	200	50	
		TOTALS		1,500	12,836	11,538	

* ADDITIONAL QUANTITIES LISTED ELSEWHERE

3

ASPHALTIC ITEMS

CATEGORY	LOCATION	STATION	TO STATION	450.1100.S ASPHALTIC MIXTURE FOR EXTREME CONDITIONS TON	450.4000 HMA COLD WEATHER PAVING TON	455.0605 TACK COAT GAL	460.2000 INCENTIVE DENSITY HMA PAVEMENT DOL	460.6223 HMA PAVEMENT 3 MT 58-28 S TON	465.0125* ASPHALTIC SURFACE TEMPORARY TON	495.1000.S COLD PATCH TON
1000	STH 142 TO CTH E	486+00	525+00	20	231	466	$357	558	364	10
	CTH E INTERCHANGE MAINLINE	525+00	582+00	20	463	154	$845	1,320	430	10
	CTH E TO CTH KR	582+00	632+50	20	170	511	$0	0	678	10
	CTH KR INTERCHANGE MAINLINE	632+50	683+50	20	202	516	$140	220	589	10
	CTH KR TO STH 11	683+50	730+00	20	166	480	$30	50	614	10
	STH 11 INTERCHANGE MAINLINE	730+00	783+00	20	199	477	$180	281	513	10
	STH 11 TO STH 20	783+00	829+00	20	164	493	$0	0	654	10
	STH 20 INTERCHANGE MAINLINE	829+00	895+00	--	222	289	$570	889	0	--
	STH 20 TO CTH K (SOUTH)	895+00	968+00	20	2,152	1,899	$3,030	4,741	477	10
	STH 20 TO CTH K (NORTH)	968+00	1024+00	20	898	737	$360	558	737	10
	CTH K INTERCHANGE MAINLINE	1024+00	1093+00	20	278	475	$210	325	650	10
	CTH K TO CTH G	1093+00	1137+00	20	756	550	$700	1,095	266	10
		TOTALS		220	5,901	7,047	$6,422	10,037	5,972	110

* ADDITIONAL QUANTITIES LISTED ELSEWHERE

Addendum No. 01
ID 1035-04-71
Revised Sheet 225
January 29, 2018

3

TEMPORARY SHORING ITEMS

CATEGORY	LOCATION	STATION	TO STATION	511.1100 TEMPORARY SHORING SF	511.2300.001 TEMPORARY SHORING LEFT IN PLACE (STH 142 TO CTH E) SF	511.2300.002 TEMPORARY SHORING LEFT IN PLACE (CTH E SB EXIT RAMP) SF	511.2300.003 TEMPORARY SHORING LEFT IN PLACE (CTH KR SB EXIT RAMP) SF	511.2300.004 TEMPORARY SHORING LEFT IN PLACE (STH 11 SB ENTRANCE RAMP SF
1000	STH 142 TO CTH E	486+00	525+00	--	780	--	--	--
	CTH E INTERCHANGE MAINLINE	525+00	582+00	--	--	1,463	--	--
	CTH E TO CTH KR	582+00	632+50	--	--	--	--	--
	CTH KR INTERCHANGE MAINLINE	632+50	683+50	--	--	--	1,725	--
	CTH KR TO STH 11	683+50	730+00	--	--	--	--	1,600
	STH 11 INTERCHANGE MAINLINE	730+00	783+00	--	--	--	--	--
	STH 11 TO STH 20	783+00	829+00	--	--	--	--	--
	STH 20 INTERCHANGE MAINLINE	829+00	895+00	--	--	--	--	--
	STH 20 TO CTH K (SOUTH)	895+00	968+00	1,000	--	--	--	--
	STH 20 TO CTH K (NORTH)	968+00	1024+00	--	--	--	--	--
	CTH K INTERCHANGE MAINLINE	1024+00	1093+00	--	--	--	--	--
	CTH K TO CTH G	1093+00	1137+00	--	--	--	--	--
		TOTALS		1,000	780	1,463	1,725	1,600

Addendum No. 01
ID 1035-04-71
Revised Sheet 226
January 29, 2018

3

PAVEMENT REPAIR ITEMS

CATEGORY	LOCATION	STATION	TO STATION	209.0200.S* BACKFILL CONTROLLED LOW STRENGTH CY	209.2500 BACKFILL GRANULAR GRADE 2 TON	390.0203 BASE PATCHING ASPHALTIC SY	390.0303* BASE PATCHING CONCRETE SY	390.0403 BASE PATCHING CONCRETE SHES SY	416.0610 DRILLED TIE BARS EACH	416.0620 DRILLED DOWEL BARS EACH	416.1710 CONCRETE PAVEMENT REPAIR SY	SPV.0060.016 MOBILIZATIONS EMERGENCY PAVEMENT REPAIR EACH	SPV.0195.004 HMA LONGITUDINAL JOINT REPAIR TON
1000	STH 142 TO CTH E	486+00	525+00	--	20	--	1,111	--	550	730		1	100
	CTH E INTERCHANGE MAINLINE	525+00	582+00	--	20	--	--	620	300	480		1	100
	CTH E TO CTH KR	582+00	632+50	--	20	--	1,122	--	1172	2702	1683	1	100
	CTH KR INTERCHANGE MAINLINE	632+50	683+50	--	20	--	909	100	1379	2742	1997	1	100
	CTH KR TO STH 11	683+50	730+00	--	20	--	1,017	--	1112	2575	1840	1	100
	STH 11 INTERCHANGE MAINLINE	730+00	783+00	--	20	--	869	100	1083	2681	1987	1	100
	STH 11 TO STH 20	783+00	829+00	--	20	--	821	--	988	2249	1560	1	100
	STH 20 INTERCHANGE MAINLINE	829+00	895+00	--	--	--	--	--	--	--	--	--	--
	STH 20 TO CTH K (SOUTH)	895+00	968+00	--	20	--	790	--	1,160	2549	2092	1	100
	STH 20 TO CTH K (NORTH)	968+00	1024+00	--	20	--	1,220	--	1292	2986	2076	1	100
	CTH K INTERCHANGE MAINLINE	1024+00	1093+00	--	20	--	4,600	400	1667	3400	--	1	100
	CTH K TO CTH G	1093+00	1137+00	--	20	--	427	--	860	1962	1585	1	100
		UNDISTRIBUTED		275	--	500	--	400	--	--	--	--	--
	TOTALS			275	220	500	12,886	1,620	11,563	25,056	14,820	11	1,100

* ADDITIONAL QUANTITIES LISTED ELSEWHERE

TEMPORARY CONCRETE BARRIER ITEMS

CATEGORY	STAGE	LOCATION	STATION	TO STATION	OFFSET	603.8000 CONCRETE BARRIER TEMPORARY PRECAST DELIVERED LF	*603.8125** CONCRETE BARRIER TEMPORARY PRECAST INSTALLED LF	(CATEGORY 8000) *SPV.0090.017 CONCRETE BARRIER TEMPORARY PRECAST DELIVERED SPECIAL LF	SPV.0090.018 MAINTAIN CONCRETE BARRIER TEMPORARY PRECAST LF	(CATEGORY 8000) SPV.0090.090 TEMPORARY GLARE SCREEN LEFT IN PLACE LF	COMMENTS
1000	1A	STH 142 TO CTH E	486+00	496+50	68' LT	0	0	0	1,050	0	
			474+00	503+50	2' LT	0	0	0	2,950	0	
			486+00	497+25	76' RT	0	0	0	1,125	0	
	1A	STH 11 TO STH 20	819+94	829+00	76' LT	0	0	0	906	0	
			810+00	829+00	6' LT	0	0	0	1,900	0	
			816+94	829+00	76' RT	0	0	0	1,207	0	
	1A	STH 20 TO CTH K (SOUTH)	895+00	913+38	6' LT	0	0	0	1,836	0	
			895+50	906+40	76' RT	0	0	0	892	0	
	1A	CTH K TO CTH G	1120+00	1130+65	6' RT	0	0	0	1,065	0	
			1125+88	1137+90	80' RT	0	0	0	1,202	0	
			1129+06	1137+00	72' LT	0	0	0	794	0	
			1132+35	1138+00	3' RT	0	0	0	1,130	0	
			1188+00	1196+23	74' LT	0	0	0	823	0	
			1188+00	1202+50	0'	0	0	0	1,450	0	
			1188+00	1196+10	75' RT	0	0	0	810	0	
		SUBTOTALS				0	0	0	19,140	0	
1000	1B	STH 142 TO CTH E	472+00	525+00	40' LT	0	5,303	5,303	0	4,100	
			474+23	489+00	10' RT	1,478	1,478	0	0	0	
			486+00	496+50	68' LT	0	1,050	0	0	0	
			496+50	525+00	64' LT	0	2,851	2,851	0	0	
			507+00	525+00	4' RT	1,800	1,800	0	0	0	
			509+66	510+31	6' LT	0	65	65	0	0	
	1B	CTH E INTERCHANGE MAINLINE	525+00	526+83	64' LT	0	183	183	0	0	
			525+00	582+00	36' LT	0	5,700	5,700	0	5,700	
			525+00	532+00	6' LT	0	700	700	0	0	
			525+00	536+00	4' RT	1,100	1,100	0	0	0	
			544+12	545+82	64' LT	0	171	171	0	0	
			560+18	565+74	72' LT	0	556	556	0	0	
			568+00	578+54	72' LT	0	1,054	1,054	0	0	
	1B	CTH E TO CTH KR	582+00	632+50	36' LT	0	5,050	5,050	0	5,050	
			592+33	594+22	66' LT	0	189	189	0	0	
			603+00	609+00	4' RT	600	600	0	0	0	
			606+65	607+30	6' LT	0	65	65	0	0	
			618+78	631+37	64' LT	0	1,258	1,258	0	0	

* ADDITIONAL QUANTITIES LISTED ELSEWHERE
** INCLUDES INSTALLATION OF "CONCRETE BARRIER TEMPORARY PRECAST DELIVERED SPECIAL"

CONTINUED ON THE NEXT PAGE

Addendum No. 01
ID 1035-04-71
Revised Sheet 227
January 29, 2018

TEMPORARY CONCRETE BARRIER ITEMS

CATEGORY	STAGE	LOCATION	STATION	TO STATION	OFFSET	603.8000 CONCRETE BARRIER TEMPORARY PRECAST DELIVERED LF	*603.8125** CONCRETE BARRIER TEMPORARY PRECAST INSTALLED LF	(CATEGORY 8000) *SPV.0090.017 CONCRETE BARRIER TEMPORARY PRECAST DELIVERED SPECIAL LF	SPV.0090.018 MAINTAIN CONCRETE BARRIER TEMPORARY PRECAST LF	(CATEGORY 8000) SPV.0090.090 TEMPORARY GLARE SCREEN LEFT IN PLACE LF	COMMENTS
	1B	CTH KR INTERCHANGE MAINLINE	632+50	683+50	36' LT	0	5,100	5,100	0	5,100	
			649+30	652+67	64' LT	0	337	337	0	0	
			676+00	683+50	64' LT	0	751	751	0	0	
	1B	CTH KR TO STH 11	683+50	705+51	64' LT	0	2,201	2,201	0	0	
			683+50	730+00	36' LT	0	4,650	4,650	0	4,650	
			705+00	710+00	4' RT	500	500	0	0	0	
			707+58	708+23	6' LT	0	65	65	0	0	
			717+61	730+00	64' LT	0	1,237	1,237	0	0	
	1B	STH 11 INTERCHANGE MAINLINE	730+00	731+19	72' LT	0	119	119	0	0	
			730+00	783+00	36' LT	0	5,303	5,303	0	5,303	
			779+92	783+00	64' LT	0	308	308	0	0	
	1B	STH 11 TO STH 20	783+00	819+94	64' LT	0	3,693	3,693	0	0	
			783+00	829+00	36' LT	0	4,600	4,600	0	4,600	
			792+00	798+00	4' RT	600	600	0	0	0	
			794+58	795+23	4' LT	0	65	65	0	0	
			824+00	829+00	9' RT	500	500	0	0	0	
	1B	STH 20 INTERCHANGE MAINLINE	829+00	843+50	0'	0	1,450	1,450	0	0	
			829+00	846+00	12' RT	1,700	1,700	0	0	0	
			829+00	846+92	36' LT	0	1,792	1,792	0	1,500	
			879+00	890+00	12' RT	1,100	1,100	0	0	0	
			879+00	895+00	42' LT	0	1,600	1,600	0	0	
			880+00	888+00	0'	0	800	800	0	0	
	1B	STH 20 TO CTH K (SOUTH)	895+00	916+10	64' LT	0	2,111	2,111	0	0	
			895+00	968+00	36' LT	0	7,300	7,300	0	7,300	
			926+25	968+00	24' RT	4,175	4,175	0	0	0	
			931+73	951+03	52' RT	1,930	1,930	0	0	0	
			932+77	968+00	64' LT	0	3,523	3,523	0	0	
			941+00	942+50	6' LT	0	150	150	0	0	
			951+05	968+00	0'	0	1,695	1,695	0	0	
			967+40	968+00	64' RT	60	60	0	0	0	
	1B	STH 20 TO CTH K (NORTH)	968+00	968+86	52' LT	0	86	86	0	0	
			968+00	1024+00	24' LT	0	5,600	5,600	0	5,600	
			968+00	972+51	6' RT	0	451	451	0	0	
			968+00	976+80	28' RT	880	880	0	0	0	
			968+00	971+00	64' RT	300	300	0	0	0	
			1008+78	1024+00	52' LT	0	1,521	1,521	0	0	

* ADDITIONAL QUANTITIES LISTED ELSEWHERE
** INCLUDES INSTALLATION OF "CONCRETE BARRIER TEMPORARY PRECAST DELIVERED SPECIAL"

CONTINUED ON THE NEXT PAGE

Addendum No. 01
ID 1035-04-71
Added Sheet 227A
January 29, 2018

3

TEMPORARY CONCRETE BARRIER ITEMS

CATEGORY	STAGE	LOCATION	STATION	TO STATION	OFFSET	603.8000 CONCRETE BARRIER TEMPORARY PRECAST DELIVERED LF	*603.8125** CONCRETE BARRIER TEMPORARY PRECAST INSTALLED LF	(CATEGORY 8000) *SPV.0090.017 CONCRETE BARRIER TEMPORARY PRECAST DELIVERED SPECIAL LF	SPV.0090.018 MAINTAIN CONCRETE BARRIER TEMPORARY PRECAST LF	(CATEGORY 8000) SPV.0090.090 TEMPORARY GLARE SCREEN LEFT IN PLACE LF	COMMENTS
	1B	CTH K INTERCHANGE MAINLINE	1024+00	1033+45	52' LT	0	945	945	0	0	
			1024+00	1093+00	24' LT	0	6,900	6,900	0	6,900	
			1071+50	1093+00	52' LT	0	2,151	2,151	0	0	
	1B	CTH K TO CTH G	1093+00	1100+80	52' LT	0	780	780	0	0	
			1093+00	1144+00	24' LT	0	5,101	5,101	0	4,500	
			1105+32	1110+00	28' RT	465	465	0	0	0	
			1108+32	1108+97	6' RT	0	65	65	0	0	
			1114+08	1123+18	52' LT	0	910	910	0	0	
			1134+00	1144+10	25' RT	1,011	1,011	0	0	0	
			1137+00	1143+10	0'	0	610	610	0	0	
			1144+00	1191+00	24' LT	4,700	4,700	0	0	0	
			1165+00	1189+00	24' RT	2,400	2,400	0	0	0	
			1171+50	1188+00	0'	0	1,650	1,650	0	0	
		SUBTOTALS				25,299	125,114	98,765	0	60,303	
		TOTALS				25,299	125,114	98,765	19,140	60,303	

* ADDITIONAL QUANTITIES LISTED ELSEWHERE
** INCLUDES INSTALLATION OF "CONCRETE BARRIER TEMPORARY PRECAST DELIVERED SPECIAL"

Addendum No. 01
ID 1035-04-71
Added Sheet 227B
January 29, 2018

3

TEMPORARY CRASH CUSHION AND GUARDRAIL ITEMS

CATEGORY	STAGE	LOCATION	STATION		614.0905 CRASH CUSHIONS TEMPORARY EACH	614.0920 SALVAGED RAIL LF	614.0925 SALVAGED GUARDRAIL END TREATMENTS EACH	614.0930 SALVAGED CRASH CUSHIONS EACH	(CATEGORY 8000) SPV.0060.040 CRASH CUSHIONS TEMPORARY LEFT IN PLACE EACH	SPV.0060.098 MAINTAIN AND SALVAGE CRASH CUSHIONS TEMPORARY LEFT IN PLACE EACH	CRASH CUSHION COMMENTS
1000	1A	STH 142 TO CTH E	496+53	63' LT	--	--	--	--	--	1	
	1A	CTH E INTERCHANGE MAINLINE	560+50	65' LT	--	69	1	--	--	--	
	1A	CTH KR TO STH 11	718+00	66' LT	--	83	1	--	--	--	
	1A	STH 20 TO CTH K (SOUTH)	933+00	66' LT	--	84	1	--	--	--	
	1A	STH 20 TO CTH K (NORTH)	1009+00	55' LT	--	83	1	--	--	--	
		SUBTOTALS			0	319	4	0	0	1	
1000	1B	STH 142 TO CTH E	507+00	4' RT	1	--	--	--	--	--	
	1B	CTH E INTERCHANGE MAINLINE	526+83	64' LT	1	--	--	--	--	--	
			565+74	72' LT		--	--	--	1	--	
			578+54	71' LT		--	--	--	1	--	
	1B	CTH E TO CTH KR	603+00	4' RT	1	--	--	--	--	--	
			631+37	64' LT		--	--	--	1	--	
	1B	CTH KR TO STH 11	705+00	4' RT	1	--	--	--	--	--	
	1B	STH 11 INTERCHANGE MAINLINE	731+19	76' LT	--	--	--	--	1	--	
	1B	STH 11 TO STH 20	792+00	4' RT	1	--	--	--	--	--	
			824+00	6' RT	1	--	--	--		--	
	1B	STH 20 INTERCHANGE MAINLINE	846+92	36' LT	--	--	--	--	1	--	
			879+00	12' RT	1	--	--	--	--	--	
	1B	STH 20 TO CTH K (SOUTH)	926+25	16' RT	1	--	--	--	--	--	
			967+40	63' RT	1	--	--	--		--	
	1B	STH 20 TO CTH K (NORTH)	968+86	52' LT	--	--	--	--	1	--	
	1B	CTH K INTERCHANGE MAINLINE	1033+45	52' LT	--	--	--	--	1	--	
	1B	CTH K TO CTH G	1100+80	52' LT	--	--	--	--	1	--	
			1105+32	28' RT	1	--	--	--	--	--	
			1123+62	52' LT	--	--	--	--	1	--	
			1134+00	26' RT	1	--	--	--	--	--	
			1144+00	24' LT	--	--	--	--	1	--	
			1165+00	24' RT	1	--	--	--	--	--	
			1191+00	21' LT	1	--	--	--	--	--	
		SUBTOTALS			13	0	0	0	10	0	
		UNDISTRIBUTED						2			
		TOTALS			13	319	4	0	10	1	

Addendum No. 01
ID 1035-04-71
Revised Sheet 228
January 29, 2018

3

~~STORM SEWER ITEMS~~

~~FROM STRUCTURE~~	~~-~~	~~TO STRUCTURE~~		~~608.0415* STORM SEWER PIPE REINFORCED CONCRETE CLASS IV 15 INCH LF~~	~~611.0610* INLET COVERS TYPE BW EACH~~	~~611.3003* INLETS 3 FT DIAMETER EACH~~	~~SPV.0060.092* RECONNECT STORM SEWER EACH~~	~~INLET ELEVATION~~	~~DISCHARGE ELEVATION~~	~~SLOPE~~	~~RIM ELEVATION~~	~~INVERT ELEVATION~~	~~DEPTH ** FT~~
~~1061A~~	~~-~~	~~1061~~	~~1061+72, 12' RT~~					~~782.10~~	~~782.00~~	~~#DIV/0!~~	~~787.34~~	~~782.10~~	~~4.07~~
~~1065A~~	~~-~~	~~1065~~	~~1065+75, 12' RT~~					~~772.10~~	~~772.00~~	~~#DIV/0!~~	~~777.44~~	~~772.10~~	~~4.17~~
				~~--~~	~~--~~	~~--~~	~~--~~						

~~NOTES~~
~~(1) STATIONS AND OFFSETS ARE TO CENTER OF STRUCTURE~~
~~* ADDITIONAL QUANTITIES LISTED ELSEWHERE~~
~~** DEPTH = RIM ELEV - TOP OF STRUCTURE BASE ELEV - COVER HEIGHT - 4 INCH ADJUSTMENT RING HEIGHT~~

Addendum No. 01
ID 1035-04-71
Revised Sheet 232
January 29, 2018

3

FENCING ITEMS

CATEGORY	LOCATION	STATION	TO	STATION	616.0700.S FENCE SAFETY LF
1000	STH 142 TO CTH E	486+00		525+00	100
	CTH E INTERCHANGE MAINLINE	525+00		582+00	100
	CTH E TO CTH KR	582+00		632+50	100
	CTH KR INTERCHANGE MAINLINE	632+50		683+50	100
	CTH KR TO STH 11	683+50		730+00	100
	STH 11 INTERCHANGE MAINLINE	730+00		783+00	100
	STH 11 TO STH 20	783+00		829+00	100
	STH 20 INTERCHANGE MAINLINE	829+00		895+00	100
	STH 20 TO CTH K (SOUTH)	895+00		968+00	100
	STH 20 TO CTH K (NORTH)	968+00		1024+00	100
	CTH K INTERCHANGE MAINLINE	1024+00		1093+00	100
	CTH K TO CTH G	1093+00		1137+00	100
	TOTAL				1,200

MAINTENANCE AND REPAIR OF HAUL ROADS 1035-04-71

CATEGORY	LOCATION	STATION	TO	STATION	618.0100.043 MAINTENANCE AND REPAIR OF HAUL ROADS (1035-04-71) EACH
1000	IH 41, STH 142 TO CTH G	486+00		1137+00	1
	TOTAL				1

MOBILIZATION

CATEGORY	LOCATION	STATION	TO	STATION	619.1000 MOBILIZATION EACH
1000	IH 41, STH 142 TO CTH G	486+00		1137+00	1
	TOTAL				1

3

DUST CONTROL SURFACE TREATMENT

CATEGORY	LOCATION	STATION	TC STATION	623.0200 DUST CONTROL SURFACE TREATMENT SY
1000	IH 41, STH 142 TO CTH G	486+00	1137+00	47,443
	TOTAL			47,443

WATER ITEMS

CATEGORY	LOCATION	STATION	TO STATION	624.0100 WATER MGAL
1000	IH 41, STH 142 TO CTH G	486+00	1137+00	578
	TOTAL			578

3

RESTORATION ITEMS

CATEGORY	LOCATION	STATION	TO STATION	625.0100 TOPSOIL SY	627.0200 MULCHING SY	629.0210 FERTILIZER TYPE B CWT	630.0120 SEEDING MIXTURE NO. 20 LB	630.0200 SEEDING TEMPORARY LB
1000	STH 142 TO CTH E	486+00	525+00	733	--	1.4	19	19
	CTH E INTERCHANGE MAINLINE	525+00	582+00	243	--	0.7	7	7
	CTH E TO CTH KR	582+00	632+50	--	--	--	--	--
	CTH KR INTERCHANGE MAINLINE	632+50	683+50	627	--	0.5	6	21
	CTH KR TO STH 11	683+50	730+00	9	--	--	--	1
	STH 11 INTERCHANGE MAINLINE	730+00	783+00	901	--	0.7	8	29
	STH 11 TO STH 20	783+00	829+00	--	--	--	--	--
	STH 20 INTERCHANGE MAINLINE	829+00	895+00	--	--	--	--	--
	STH 20 TO CTH K (SOUTH)	895+00	968+00	2,530	--	1.8	20	75
	STH 20 TO CTH K (NORTH)	968+00	1024+00	--	--	--	--	--
	CTH K INTERCHANGE MAINLINE	1024+00	1093+00	2,130	--	1.2	62	62
	CTH K TO CTH G	1093+00	1137+00	--	--	--	--	--
		UNDISTRIBUTED		1,793	2,000	1.6	31	54
	TOTALS			8,966	2,000	7.9	153	268

Addendum No. 01
ID 1035-04-71
Revised Sheet 233
January 29, 2018

3

EROSION CONTROL ITEMS

CATEGORY	LOCATION	STATION	TO STATION	606.0200 RIPRAP MEDIUM CY	628.1104 EROSION BALES EACH	628.1504 SILT FENCE LF	628.1520 SILT FENCE MAINT LF	628.1905 MOBILIZATIONS EROSION CONTROL EACH	628.1910 MOBILIZATIONS EMERGENCY EROSION CONTROL EACH	628.2004 EROSION MAT CLASS I TYPE B SY	628.2008 EROSION MAT URBAN CLASS I TYPE B SY	628.7504 TEMPORARY DITCH CHECKS LF	628.7555 CULVERT PIPE CHECKS EACH	628.7570 ROCK BAGS EACH	645.0120 GEOTEXTILE FABRIC TYPE HR SY	SPV.0090.084 HEAVY DUTY SILT FENCE LF
1000	STH 142 TO CTH E	486+00	525+00	--	--	--	--	--	--	--	733	--	--	--	--	1,250
	CTH E INTERCHANGE MAINLINE	525+00	582+00	--	--	437	437	--	--	--	478	50	6	--	--	1,418
	CTH E TO CTH KR	582+00	632+50	--	--	--	--	--	--	--	--	--	--	--	--	--
	CTH KR INTERCHANGE MAINLINE	632+50	683+50	--	--	560	560	--	--	770	--	38	--	17	--	270
	CTH KR TO STH 11	683+50	730+00	--	--	--	--	--	--	--	--	--	--	--	--	270
	STH 11 INTERCHANGE MAINLINE	730+00	783+00	--	--	--	--	--	--	910	--	--	26	34	--	870
	STH 11 TO STH 20	783+00	829+00	--	--	--	--	--	--	--	--	--	--	--	--	--
	STH 20 INTERCHANGE MAINLINE	829+00	895+00	--	--	--	--	--	--	--	--	--	--	--	--	--
	STH 20 TO CTH K (SOUTH)	895+00	968+00	8	--	--	--	--	--	2,530	2,120	210	60	120	26	--
	STH 20 TO CTH K (NORTH)	968+00	1024+00	--	--	--	--	--	--	--	--	--	--	--	--	--
	CTH K INTERCHANGE MAINLINE	1024+00	1093+00	--	--	--	--	--	--	1,200	1,250	80	3	50	--	1,100
	CTH K TO CTH G	1093+00	1137+00	--	--	--	--	--	--	--	--	--	--	--	--	--
		UNDISTRIBUTED		2	50	249	249	22	22	1,353	1,145	95	24	75	7	1,295
		TOTALS		10	50	1,246	1,246	22	22	6,763	5,726	473	119	296	33	6,473

INLET PROTECTION

CATEGORY	LOCATION	STATION	TO STATION	628.7005 INLET PROTECTION TYPE A EACH	628.7010 INLET PROTECTION TYPE B EACH	628.7015 INLET PROTECTION TYPE C EACH	628.7020 INLET PROTECTION TYPE D EACH
1000	STH 142 TO CTH E	486+00	525+00	--	--	--	--
	CTH E INTERCHANGE MAINLINE	525+00	582+00	2	15	--	--
	CTH E TO CTH KR	582+00	632+50	--	--	--	16
	CTH KR INTERCHANGE MAINLINE	632+50	683+50	--	--	--	14
	CTH KR TO STH 11	683+50	730+00	--	--	--	10
	STH 11 INTERCHANGE MAINLINE	730+00	783+00	--	--	--	11
	STH 11 TO STH 20	783+00	829+00	--	--	--	15
	STH 20 INTERCHANGE MAINLINE	829+00	895+00	--	--	--	
	STH 20 TO CTH K (SOUTH)	895+00	968+00	8	--	--	20
	STH 20 TO CTH K (NORTH)	968+00	1024+00	1	3	1	36
	CTH K INTERCHANGE MAINLINE	1024+00	1093+00	1	5	--	16
	CTH K TO CTH G	1093+00	1137+00	4	3	--	13
		UNDISTRIBUTED		4	7	1	38
		TOTALS		20	33	2	189

TRACKING PADS

CATEGORY	LOCATION	STATION	TO STATION	628.7560 TRACKING PADS EACH
1000	IH 41, STH 142 TO CTH G	486+00	1137+00	12
	TOTAL			12

Addendum No. 01
ID 1035-04-71
Revised Sheet 234
January 29, 2018

3

PROJECT NO: 1035-04-71	HWY: IH 41	COUNTY: RACINE	MISCELLANEOUS QUANTITIES	SHEET 234	E

FILE NAME : Z:\Racine\06 Roadway\MQ\WZ Prep_142-G PLOT BY : _____ PLOT NAME : _____ ORG DATE : 1/22/2018 ORIGINATOR : DIST _ PLOT SCALE : 1:1

Addendum No. 01
ID 1035-04-71
Revised Sheet 235
January 29, 2018

3

MOVING AND REMOVING SIGNS

CATEGORY	LOCATION	STATION	TO STATION	634.0618 POSTS WOOD 4X6-INCH X18-FEET EACH	~~634.0622 POSTS WOOD 4X6-INCH X22-FEET EACH~~	~~638.2101 MOVING SIGNS TYPE I EACH~~	638.2102 MOVING SIGNS TYPE II EACH	638.2601 REMOVING SIGNS TYPE I EACH	638.2602 REMOVING SIGNS TYPE II EACH	638.3000 REMOVING SMALL SIGN SUPPORTS EACH	~~638.3100 REMOVING STRUCTURAL STEEL SIGN SUPPORTS EACH~~	SPV.0060.028 SIGN SUPPORT GALVANIZED POSTS, 8.5-FT EACH
1000	STH 142 TO CTH E	486+00	525+00	3	--	--	3	2	--	--	--	--
	CTH E INTERCHANGE MAINLINE	525+00	582+00	6	--	--	8	--	--	1	--	1
	CTH E TO CTH KR	582+00	632+50	5	--	--	5	2	--	--	--	--
	CTH KR INTERCHANGE MAINLINE	632+50	683+50	2	--	--	4	--	--	2	--	2
	CTH KR TO STH 11	683+50	730+00	5	--	--	5	2	--	--	--	--
	STH 11 INTERCHANGE MAINLINE	730+00	783+00	3	--	--	5	--	--	2	--	2
	STH 11 TO STH 20	783+00	829+00	4	--	--	4	2	--	--	--	--
	STH 20 INTERCHANGE MAINLINE	829+00	895+00	4	--	--	8	--	--	--	--	4
	STH 20 TO CTH K (SOUTH)	895+00	968+00	5	--	--	7	2	--	2	--	2
	STH 20 TO CTH K (NORTH)	968+00	1024+00	6	--	--	7	--	--	1	--	1
	CTH K INTERCHANGE MAINLINE	1024+00	1093+00	4	--	--	6	--	--	--	--	2
	CTH K TO CTH G	1093+00	1137+00	2	--	--	4	2	--	--	--	2
		UNDISTRIBUTED		10			10		10	10		
	TOTALS			59	0	0	76	12	10	18	0	16

Addendum No. 01
ID 1035-04-71
Revised Sheet 236
January 29, 2018

3

TRAFFIC CONTROL ITEMS

CATEGORY	LOCATION	STATION	TO STATION	STAGE	STAGE DURATION DAY	643.0300 TRAFFIC CONTROL DRUMS EACH	643.0300 TRAFFIC CONTROL DRUMS DAY	643.0420 TRAFFIC CONTROL BARRICADES TYPE III EACH	643.0420 TRAFFIC CONTROL BARRICADES TYPE III DAY	643.0500 TRAFFIC CONTROL FLEXIBLE TUBULAR MARKER POSTS EACH	643.0600 TRAFFIC CONTROL FLEXIBLE TUBULAR MARKER BASES EACH	643.0705 TRAFFIC CONTROL WARNING LIGHTS TYPE A EACH	643.0705 TRAFFIC CONTROL WARNING LIGHTS TYPE A DAY	643.0715 TRAFFIC CONTROL WARNING LIGHTS TYPE C EACH	643.0715 TRAFFIC CONTROL WARNING LIGHTS TYPE C DAY	643.0800 TRAFFIC CONTROL ARROW BOARDS EACH	643.0800 TRAFFIC CONTROL ARROW BOARDS DAY	643.0900 TRAFFIC CONTROL SIGNS EACH	643.0900 TRAFFIC CONTROL SIGNS DAY	643.0910 TRAFFIC CONTROL COVERING SIGNS TYPE I EACH	643.0920 TRAFFIC CONTROL COVERING SIGNS TYPE II EACH	643.1055.S TRUCK OR TRAILER - MOUNTED ATTENUATOR DAY
1000	STH 142 TO CTH E	486+00	525+00	STAGE 1A	40	77	3,080	3	120	0	0	6	240	13	520	0	0	8	320	0	0	0
	CTH E INTERCHANGE MAINLINE	525+00	582+00	STAGE 1A	40	165	6,600	4	160	0	0	8	320	28	1,120	0	0	6	240	0	0	0
	CTH E TO CTH KR	582+00	632+50	STAGE 1A	40	51	2,040	3	120	0	0	6	240	0	0	0	0	6	240	0	0	0
	CTH KR INTERCHANGE MAINLINE	632+50	683+50	STAGE 1A	40	95	3,800	4	160	0	0	8	320	21	840	0	0	7	280	0	0	0
	CTH KR TO STH 11	683+50	730+00	STAGE 1A	40	61	2,440	4	160	0	0	8	320	15	600	0	0	7	280	0	0	0
	STH 11 INTERCHANGE MAINLINE	730+00	783+00	STAGE 1A	40	85	3,400	3	120	0	0	6	240	6	240	0	0	9	360	0	0	0
	STH 11 TO STH 20	783+00	829+00	STAGE 1A	40	47	1,880	4	160	0	0	8	320	0	0	0	0	16	640	0	0	0
	STH 20 INTERCHANGE MAINLINE	829+00	895+00	STAGE 1A	40	210	8,400	3	120	0	0	6	240	47	1,880	0	0	8	320	0	0	0
	STH 20 TO CTH K (SOUTH)	895+00	968+00	STAGE 1A	40	173	6,920	8	320	0	0	16	640	30	1,200	2	80	20	800	0	0	0
	STH 20 TO CTH K (NORTH)	968+00	1024+00	STAGE 1A	40	69	2,760	5	200	0	0	10	400	0	0	0	0	5	200	0	0	0
	CTH K INTERCHANGE MAINLINE	1024+00	1093+00	STAGE 1A	40	124	4,960	4	160	0	0	8	320	26	1,040	0	0	10	400	0	0	0
	CTH K TO CTH G	1093+00	1137+00	STAGE 1A	40	406	16,240	11	440	0	0	18	720	69	2,760	2	80	30	1,200	0	0	0
		STAGE 1A SUBTOTALS					62,520		2,240	0	0		4,320		10,200		160		5,280	0	0	0
1000	STH 142 TO CTH E	486+00	525+00	STAGE 1B	35	38	1,330	1	35	30	30	0	0	0	0	1	35	17	595	0	0	0
	CTH E INTERCHANGE MAINLINE	525+00	582+00	STAGE 1B	35	107	3,745	0	0	30	30	0	0	23	805	0	0	13	455	0	0	0
	CTH E TO CTH KR	582+00	632+50	STAGE 1B	35	22	770	1	35	30	30	0	0	0	0	0	0	2	70	0	0	0
	CTH KR INTERCHANGE MAINLINE	632+50	683+50	STAGE 1B	35	74	2,590	0	0	30	30	0	0	23	805	0	0	12	420	0	0	0
	CTH KR TO STH 11	683+50	730+00	STAGE 1B	35	19	665	1	35	30	30	0	0	0	0	1	35	10	350	0	0	0
	STH 11 INTERCHANGE MAINLINE	730+00	783+00	STAGE 1B	35	34	1,190	0	0	30	30	0	0	4	140	0	0	20	700	0	0	0
	STH 11 TO STH 20	783+00	829+00	STAGE 1B	35	51	1,785	2	70	30	30	0	0	0	0	1	35	15	525	0	0	0
	STH 20 INTERCHANGE MAINLINE	829+00	895+00	STAGE 1B	35	128	4,480	5	175	0	0	4	140	12	420	0	0	15	525	0	0	0
	STH 20 TO CTH K (SOUTH)	895+00	968+00	STAGE 1B	35	57	1,995	1	35	30	30	0	0	31	1,085	2	70	29	1,015	0	0	0
	STH 20 TO CTH K (NORTH)	968+00	1024+00	STAGE 1B	35	72	2,520	4	140	30	30	8	280	12	420	0	0	7	245	0	0	0
	CTH K INTERCHANGE MAINLINE	1024+00	1093+00	STAGE 1B	35	148	5,180	7	245	30	30	14	490	39	1,365	0	0	17	595	0	0	0
	CTH K TO CTH G	1093+00	1137+00	STAGE 1B	35	282	9,870	19	665	0	0	26	910	49	1,715	2	70	62	2,170	0	0	0
		STAGE 1B SUBTOTALS					36,120		1,435	300	300		1,820		6,755		245		7,665	0	0	0
		UNDISTRIBUTED					25,000		70	0	0		140		500		120		3,200	12	25	10
		TOTALS					123,640		3,745	300	300		6,280		17,455		525		16,145	12	25	10

3

3

TRAFFIC CONTROL ITEMS

CATEGORY	LOCATION	STATION	TO STATION	STAGE	STAGE DURATION DAY	643.1050 TRAFFIC CONTROL SIGNS PCMS EACH	643.1050 TRAFFIC CONTROL SIGNS PCMS DAY	643.1051 TRAFFIC CONTROL SIGNS PCMS WITH CELLULAR COMMUNICATIONS EACH	643.1051 TRAFFIC CONTROL SIGNS PCMS WITH CELLULAR COMMUNICATIONS DAY	SPV.0045.001 PORTABLE SPEED TRAILER EACH	SPV.0045.001 PORTABLE SPEED TRAILER DAY	SPV.0045.002 DYNAMIC LATE MERGE SYSTEM EACH	SPV.0045.002 DYNAMIC LATE MERGE SYSTEM DAY	COMMENTS
1000	STH 142 TO CTH E	486+00	525+00	STAGE 1A	40	0	0	0	0	0	0	0	0	
	CTH E INTERCHANGE MAINLINE	525+00	582+00	STAGE 1A	40	0	0	0	0	0	0	0	0	
	CTH E TO CTH KR	582+00	632+50	STAGE 1A	40	0	0	0	0	0	0	0	0	
	CTH KR INTERCHANGE MAINLINE	632+50	683+50	STAGE 1A	40	0	0	0	0	0	0	0	0	
	CTH KR TO STH 11	683+50	730+00	STAGE 1A	40	0	0	0	0	0	0	0	0	
	STH 11 INTERCHANGE MAINLINE	730+00	783+00	STAGE 1A	40	0	0	0	0	0	0	0	0	
	STH 11 TO STH 20	783+00	829+00	STAGE 1A	40	0	0	1	40	1	40	0	0	
	STH 20 INTERCHANGE MAINLINE	829+00	895+00	STAGE 1A	40	0	0	0	0	0	0	0	0	
	STH 20 TO CTH K (SOUTH)	895+00	968+00	STAGE 1A	40	0	0	0	0	0	0	1	40	
	STH 20 TO CTH K (NORTH)	968+00	1024+00	STAGE 1A	40	0	0	0	0	0	0	0	0	
	CTH K INTERCHANGE MAINLINE	1024+00	1093+00	STAGE 1A	40	0	0	0	0	0	0	0	0	
	CTH K TO CTH G	1093+00	1137+00	STAGE 1A	40	0	0	1	40	1	40	1	40	
		STAGE 1A SUBTOTALS					0		80		80		80	
1000	STH 142 TO CTH E	486+00	525+00	STAGE 1B	35	1	35	1	35	1	35	0	0	
	CTH E INTERCHANGE MAINLINE	525+00	582+00	STAGE 1B	35	0	0	0	0	0	0	0	0	
	CTH E TO CTH KR	582+00	632+50	STAGE 1B	35	0	0	0	0	0	0	0	0	
	CTH KR INTERCHANGE MAINLINE	632+50	683+50	STAGE 1B	35	0	0	0	0	0	0	0	0	
	CTH KR TO STH 11	683+50	730+00	STAGE 1B	35	0	0	0	0	0	0	0	0	
	STH 11 INTERCHANGE MAINLINE	730+00	783+00	STAGE 1B	35	1	35	0	0	0	0	0	0	
	STH 11 TO STH 20	783+00	829+00	STAGE 1B	35	0	0	0	0	0	0	0	0	
	STH 20 INTERCHANGE MAINLINE	829+00	895+00	STAGE 1B	35	0	0	0	0	0	0	0	0	
	STH 20 TO CTH K (SOUTH)	895+00	968+00	STAGE 1B	35	1	35	0	0	0	0	1	35	
	STH 20 TO CTH K (NORTH)	968+00	1024+00	STAGE 1B	35	0	0	0	0	0	0	0	0	
	CTH K INTERCHANGE MAINLINE	1024+00	1093+00	STAGE 1B	35	0	0	0	0	0	0	0	0	
	CTH K TO CTH G	1093+00	1137+00	STAGE 1B	35	0	0	1	35	1	35	1	35	
		STAGE 1B SUBTOTALS					105		70		70		70	
		UNDISTRIBUTED					30		30					
		TOTALS					135		180		150		150	

Addendum No. 01
ID 1035-04-71
Revised Sheet 237
January 29, 2018

3

Addendum No. 01
ID 1035-04-71
Revised Sheet 238
January 29, 2018

3

TRAFFIC CONTROL

CATEGORY	LOCATION	STATION	TO STATION	643.5000 TRAFFIC CONTROL EACH
1000	IH 41, STH 142 TO CTH G	486+00	1137+00	1
	TOTAL			1

PAVEMENT MARKING REMOVAL ITEMS

CATEGORY	LOCATION	STATION	TO STATION	STAGE	646.9000 MARKING REMOVAL LINE 4-INCH LF	646.9010 MARKING REMOVAL LINE WATER BLASTING 4-INCH LF	646.9100 MARKING REMOVAL LINE 8-INCH LF	646.9110 MARKING REMOVAL LINE WATER BLASTING 8-INCH LF	646.9200 MARKING REMOVAL WIDE LF	646.9210 MARKING REMOVAL LINE WATER BLASTING WIDE LF	646.9300 MARKING REMOVAL SPECIAL MARKING EACH	646.9310 MARKING REMOVAL SPECIAL MARKING WATER BLASTING EACH
1000	STH 142 TO CTH E	486+00	525+00	STAGE 1A	5,800	--	--	--	--	--	--	--
	CTH E INTERCHANGE MAINLINE	525+00	582+00	STAGE 1A	5,875	--	1,950	--	--	--	--	--
	CTH E TO CTH KR	582+00	632+50	STAGE 1A	6,313	--	--	--	--	--	--	--
	CTH KR INTERCHANGE MAINLINE	632+50	683+50	STAGE 1A	6,075	--	2,600	--	--	--	--	--
	CTH KR TO STH 11	683+50	730+00	STAGE 1A	5,813	--	--	--	--	--	--	--
	STH 11 INTERCHANGE MAINLINE	730+00	783+00	STAGE 1A	5,675	--	1,800	--	--	--	--	--
	STH 11 TO STH 20	783+00	829+00	STAGE 1A	5,750	--	--	--	--	--	--	--
	STH 20 INTERCHANGE MAINLINE	829+00	895+00	STAGE 1A	--	7,600	--	2,350	--	400	--	--
	STH 20 TO CTH K (SOUTH)	895+00	968+00	STAGE 1A	15,625	--	--	--	--	--	--	--
	STH 20 TO CTH K (NORTH)	968+00	1024+00	STAGE 1A	8,250	--	--	--	--	--	--	--
	CTH K INTERCHANGE MAINLINE	1024+00	1093+00	STAGE 1A	7,775	--	1,750	--	--	--	--	--
	CTH K TO CTH G	1093+00	1137+00	STAGE 1A	8,225	3,425	900	1,350	--	3,000	--	--
		STAGE 1A SUBTOTALS			81,176	11,025	9,000	3,700	0	3,400	0	0
1000	STH 142 TO CTH E	486+00	525+00	STAGE 1B	4,852	746	--	--	--	--	--	--
	CTH E INTERCHANGE MAINLINE	525+00	582+00	STAGE 1B	7,091	--	--	--	--	--	--	--
	CTH E TO CTH KR	582+00	632+50	STAGE 1B	6,282	--	--	--	--	--	--	--
	CTH KR INTERCHANGE MAINLINE	632+50	683+50	STAGE 1B	6,344	--	--	--	--	--	--	--
	CTH KR TO STH 11	683+50	730+00	STAGE 1B	5,785	--	--	--	--	--	--	--
	STH 11 INTERCHANGE MAINLINE	730+00	783+00	STAGE 1B	6,593	--	--	--	--	--	--	--
	STH 11 TO STH 20	783+00	829+00	STAGE 1B	5,722	0	--	--	--	--	--	--
	STH 20 INTERCHANGE MAINLINE	829+00	895+00	STAGE 1B	--	3,732	--	--	--	--	--	--
	STH 20 TO CTH K (SOUTH)	895+00	968+00	STAGE 1B	9,125	--	--	--	--	--	--	--
	STH 20 TO CTH K (NORTH)	968+00	1024+00	STAGE 1B	7,000	--	--	--	--	--	--	--
	CTH K INTERCHANGE MAINLINE	1024+00	1093+00	STAGE 1B	8,625	--	--	--	--	--	--	--
	CTH K TO CTH G	1093+00	1137+00	STAGE 1B	5,500	3,250	--	--	--	--	--	--
		STAGE 1B SUBTOTALS			72,919	7,728	0	0	0	0	0	0
		UNDISTRIBUTED							500		2	4
		TOTALS			154,095	18,753	9,000	3,700	500	3,400	2	4

3

PAVEMENT MARKING ITEMS

CATEGORY	LOCATION	STATION	TO STATION	STAGE	~~646.1005~~ ~~MARKING LINE PAINT 4-INCH YELLOW~~ ~~LF~~	~~646.1005~~ ~~MARKING LINE PAINT 4-INCH WHITE~~ ~~LF~~	646.1020 MARKING LINE EPOXY 4-INCH YELLOW LF	646.1020 MARKING LINE EPOXY 4-INCH WHITE LF	~~646.3005~~ ~~MARKING LINE PAINT 8-INCH WHITE~~ ~~LF~~	646.3020 MARKING LINE EPOXY 8-INCH WHITE LF	~~646.6464.S~~ ~~COLD WEATHER MARKING EPOXY 4-INCH~~ ~~LF~~	~~646.6468.S~~ ~~COLD WEATHER MARKING EPOXY 8-INCH WHITE~~ ~~LF~~	649.0105 TEMPORARY MARKING LINE PAINT 4-INCH YELLOW LF	649.0105 TEMPORARY MARKING LINE PAINT 4-INCH WHITE LF	649.0150 TEMPORARY MARKING LINE REMOVABLE TAPE 4-INCH (WET REFLECTIVE) YELLOW LF	649.0150 TEMPORARY MARKING LINE REMOVABLE TAPE 4-INCH (WET REFLECTIVE) WHITE LF
1000	STH 142 TO CTH E	486+00	525+00	STAGE 1A	--	--	--	--	--	--	--	--	--	4,701	--	--
	CTH E INTERCHANGE MAINLINE	525+00	582+00	STAGE 1A	--	--	--	--	--	--	--	--	--	5,115	--	--
	CTH E TO CTH KR	582+00	632+50	STAGE 1A	--	--	--	--	--	--	--	--	--	5,000	--	--
	CTH KR INTERCHANGE MAINLINE	632+50	683+50	STAGE 1A	--	--	--	--	--	--	--	--	95	4,731	--	--
	CTH KR TO STH 11	683+50	730+00	STAGE 1A	--	--	--	--	--	--	--	--	--	4,648	--	--
	STH 11 INTERCHANGE MAINLINE	730+00	783+00	STAGE 1A	--	--	--	--	--	--	--	--	--	4,328	--	--
	STH 11 TO STH 20	783+00	829+00	STAGE 1A	--	--	--	--	--	--	--	--	--	4,600	--	--
	STH 20 INTERCHANGE MAINLINE	829+00	895+00	STAGE 1A	--	--	--	--	--	--	--	--	--	5,975	--	--
	STH 20 TO CTH K (SOUTH)	895+00	968+00	STAGE 1A	--	--	--	--	--	--	--	--	--	12,491	--	--
	STH 20 TO CTH K (NORTH)	968+00	1024+00	STAGE 1A	--	--	--	--	--	--	--	--	--	6,602	--	--
	CTH K INTERCHANGE MAINLINE	1024+00	1093+00	STAGE 1A	--	--	--	--	--	--	--	--	--	6,054	--	--
	CTH K TO CTH G	1093+00	1137+00	STAGE 1A	--	--	--	--	--	--	--	--	--	9,137	--	--
					~~0~~	~~0~~	0	0	~~0~~	0	~~0~~	~~0~~	95	73,382	0	0
		STAGE 1A SUBTOTALS			~~0~~		0		~~0~~	0	~~0~~	~~0~~	73,477		0	
1000	STH 142 TO CTH E	486+00	525+00	STAGE 1B	--	--	--	4,626	--	--	--	--	8,142	3,484	610	1,151
	CTH E INTERCHANGE MAINLINE	525+00	582+00	STAGE 1B	--	--	224	7,350	--	1,643	--	--	10,200	5,625	--	--
	CTH E TO CTH KR	582+00	632+50	STAGE 1B	--	--	--	6,250	--	--	--	--	10,050	6,313	--	--
	CTH KR INTERCHANGE MAINLINE	632+50	683+50	STAGE 1B	--	--	307	5,459	--	1,481	--	--	10,250	6,375	--	--
	CTH KR TO STH 11	683+50	730+00	STAGE 1B	--	--	--	5,808	--	--	--	--	9,298	5,813	--	--
	STH 11 INTERCHANGE MAINLINE	730+00	783+00	STAGE 1B	--	--	--	6,509	--	1,366	--	--	10,603	6,625	--	--
	STH 11 TO STH 20	783+00	829+00	STAGE 1B	--	--	--	5,750	--	--	--	--	8,500	4,875	--	--
	STH 20 INTERCHANGE MAINLINE	829+00	895+00	STAGE 1B	--	--	--	6,967	--	2,974	--	--	8,300	4,250	1,699	2,497
	STH 20 TO CTH K (SOUTH)	895+00	968+00	STAGE 1B	--	--	--	8,125	--	--	--	--	23,280	20,844	1,620	3,240
	STH 20 TO CTH K (NORTH)	968+00	1024+00	STAGE 1B	--	--	--	7,002	--	--	--	--	16,119	7,375	680	1,360
	CTH K INTERCHANGE MAINLINE	1024+00	1093+00	STAGE 1B	--	--	210	7,283	--	1,292	--	--	24,600	13,500	--	--
	CTH K TO CTH G	1093+00	1137+00	STAGE 1B	--	--	193	6,810	--	1,302	--	--	25,441		600	1,200
					~~0~~	~~0~~	934	77,939	~~0~~	10,058	~~0~~	~~0~~	164,783	85,079	5,209	9,448
		STAGE 1B SUBTOTALS			~~0~~		78,873		~~0~~	10,058	~~0~~	~~0~~	249,862		14,657	
		UNDISTRIBUTED					40,000	10,000		4,000	~~0~~	~~0~~				
		TOTALS			~~0~~		128,873		~~0~~	14,058	~~0~~	~~0~~	323,339		14,657	

Addendum No. 01
ID 1035-04-71
Revised Sheet 239
January 29, 2018

3

3

PAVEMENT MARKING ITEMS

CATEGORY	LOCATION	STATION	TO STATION	STAGE	649.0205 TEMPORARY MARKING LINE PAINT 8-INCH WHITE LF	649.0250 TEMPORARY MARKING LINE REMOVABLE TAPE 8-INCH (WET REFLECTIVE) WHITE LF	649.0505 TEMPORARY MARKING ARROW PAINT EACH	649.0520 TEMPORARY MARKING ARROW EPOXY EACH	649.0760 TEMPORARY MARKING RAISED PAVEMENT MARKER TYPE I EACH
1000	STH 142 TO CTH E	486+00	525+00	STAGE 1A	56	--	--	--	--
	CTH E INTERCHANGE MAINLINE	525+00	582+00	STAGE 1A	3,307	--	2	--	--
	CTH E TO CTH KR	582+00	632+50	STAGE 1A	--	--	--	--	--
	CTH KR INTERCHANGE MAINLINE	632+50	683+50	STAGE 1A	1,650	--	2	--	--
	CTH KR TO STH 11	683+50	730+00	STAGE 1A	--	--	--	--	--
	STH 11 INTERCHANGE MAINLINE	730+00	783+00	STAGE 1A	2,036	--	2	--	--
	STH 11 TO STH 20	783+00	829+00	STAGE 1A	--	--	--	--	--
	STH 20 INTERCHANGE MAINLINE	829+00	895+00	STAGE 1A	3,960	--	2	--	--
	STH 20 TO CTH K (SOUTH)	895+00	968+00	STAGE 1A	--	--	--	--	--
	STH 20 TO CTH K (NORTH)	968+00	1024+00	STAGE 1A	--	--	--	--	--
	CTH K INTERCHANGE MAINLINE	1024+00	1093+00	STAGE 1A	1,661	--	2	--	--
	CTH K TO CTH G	1093+00	1137+00	STAGE 1A	4,354	--	4	--	--
					17,023	0	14	0	0
		STAGE 1A SUBTOTALS			17,023	0	14	0	0
1000	STH 142 TO CTH E	486+00	525+00	STAGE 1B	--	--	--	--	36
	CTH E INTERCHANGE MAINLINE	525+00	582+00	STAGE 1B	--	--	--	2	--
	CTH E TO CTH KR	582+00	632+50	STAGE 1B	--	--	--	--	--
	CTH KR INTERCHANGE MAINLINE	632+50	683+50	STAGE 1B	--	--	--	2	--
	CTH KR TO STH 11	683+50	730+00	STAGE 1B	--	--	--	--	--
	STH 11 INTERCHANGE MAINLINE	730+00	783+00	STAGE 1B	--	--	--	2	--
	STH 11 TO STH 20	783+00	829+00	STAGE 1B	--	--	--	--	--
	STH 20 INTERCHANGE MAINLINE	829+00	895+00	STAGE 1B	--	410	--	2	93
	STH 20 TO CTH K (SOUTH)	895+00	968+00	STAGE 1B	--	--	--	--	98
	STH 20 TO CTH K (NORTH)	968+00	1024+00	STAGE 1B	--	--	--	--	42
	CTH K INTERCHANGE MAINLINE	1024+00	1093+00	STAGE 1B	--	--	--	2	--
	CTH K TO CTH G	1093+00	1137+00	STAGE 1B	--	--	--	2	37
					0	410	0	12	306
		STAGE 1B SUBTOTALS			0	410	0	12	306
		UNDISTRIBUTED			0	0			
		TOTALS			17,023	410	14	12	306

Addendum No. 01
ID 1035-04-71
Added Sheet 239A
January 29, 2018

3

3

FTMS ITEMS

CATEGORY	LOCATION	STATION	TO STATION	653.0905 REMOVING PULL BOXES EACH	674.0300 REMOVE CABLE LF
1300	STH 142 TO CTH E	486+00	525+00	--	--
	CTH E INTERCHANGE MAINLINE	525+00	582+00	2	610
	CTH E TO CTH KR	582+00	632+50	--	--
	CTH KR INTERCHANGE MAINLINE	632+50	683+50	--	--
	CTH KR TO STH 11	683+50	730+00	--	--
	STH 11 INTERCHANGE MAINLINE	730+00	783+00	--	--
	STH 11 TO STH 20	783+00	829+00	--	--
	STH 20 INTERCHANGE MAINLINE	829+00	895+00	--	--
	STH 20 TO CTH K (SOUTH)	895+00	968+00	1	--
	STH 20 TO CTH K (NORTH)	968+00	1024+00	1	--
	CTH K INTERCHANGE MAINLINE	1024+00	1093+00	--	--
	CTH K TO CTH G	1093+00	1137+00	1	--
			TOTALS	5	610

SAW CUTTING ITEMS

CATEGORY	LOCATION	STATION	TO STATION	690.0150 SAWING ASPHALT LF	690.0250* SAWING CONCRETE LF	COMMENTS
1000	STH 142 TO CTH E	486+00	525+00	826	4,896	INCLUDES CROSS OVER QTYS
	CTH E INTERCHANGE MAINLINE	525+00	582+00	340	4,516	
	CTH E TO CTH KR	582+00	632+50	--	6,866	
	CTH KR INTERCHANGE MAINLINE	632+50	683+50	788	7,101	
	CTH KR TO STH 11	683+50	730+00	148	6,116	
	STH 11 INTERCHANGE MAINLINE	730+00	783+00	816	6,884	
	STH 11 TO STH 20	783+00	829+00	--	5,296	
	STH 20 INTERCHANGE MAINLINE	829+00	895+00	--	4,142	
	STH 20 TO CTH K (SOUTH)	895+00	968+00	--	16,454	
	STH 20 TO CTH K (NORTH)	968+00	1024+00	--	8,456	
	CTH K INTERCHANGE MAINLINE	1024+00	1093+00	--	7,180	
	CTH K TO CTH G	1093+00	1137+00	--	9,520	INCLUDES CROSS OVER QTYS
		UNDISTRIBUTED		1,000	--	
			TOTALS	3,918	87,427	

* ADDITIONAL QUANTITIES LISTED ELSEWHERE

3

BACKFILL SLURRY

CATEGORY	LOCATION	STATION	TO STATION	SPV.0035.005* BACKFILL SLURRY CY
1000	STH 142 TO CTH E	486+00	525+00	--
	CTH E INTERCHANGE MAINLINE	525+00	582+00	--
	CTH E TO CTH KR	582+00	632+50	16
	CTH KR INTERCHANGE MAINLINE	632+50	683+50	7
	CTH KR TO STH 11	683+50	730+00	3
	STH 11 INTERCHANGE MAINLINE	730+00	783+00	4
	STH 11 TO STH 20	783+00	829+00	--
	STH 20 INTERCHANGE MAINLINE	829+00	895+00	--
	STH 20 TO CTH K (SOUTH)	895+00	968+00	17
	STH 20 TO CTH K (NORTH)	968+00	1024+00	17
	CTH K INTERCHANGE MAINLINE	1024+00	1093+00	--
	CTH K TO CTH G	1093+00	1137+00	10
			TOTAL	74

* ADDITIONAL QUANTITIES LISTED ELSEWHERE

SEWER ACCESS COVER ITEMS

CATEGORY	LOCATION	STATION	TO STATION	SPV.0060.052 WELDING SEWER ACCESS COVERS EACH
1000	IH 41, STH 142 TO CTH G	486+00	1137+00	29
			TOTALS	29

Addendum No. 01
ID 1035-04-71
Revised Sheet 240
January 29, 2018

3

PAVEMENT CLEANUP

CATEGORY	LOCATION	STATION	TO STATION	SPV.0075.090 PAVEMENT CLEANUP PROJECT 1035-04-71 HR
1000	IH 41, STH 142 TO CTH G	486+00	1137+00	100
	TOTAL			100

FIELD OFFICE

CATEGORY	LOCATION	STATION	TO STATION	SPV.0135.002 FIELD OFFICE SPECIAL MO
1000	IH 41, STH 142 TO CTH G	486+00	1137+00	3
	TOTAL			3

3

DRAIN SLOTTED VANE LONGITUDINAL

CATEGORY	LOCATION	STATION	TO STATION	SPV.0090.052* DRAIN SLOTTED VANE LONGITUDINAL LF	COMMENTS
1000	STH 142 TO CTH E	486+00	525+00	675	INCLUDES CROSSOVER QTYS
	CTH E INTERCHANGE MAINLINE	525+00	582+00	298	
	CTH E TO CTH KR	582+00	632+50	24	
	CTH KR INTERCHANGE MAINLINE	632+50	683+50	24	
	CTH KR TO STH 11	683+50	730+00	--	
	STH 11 INTERCHANGE MAINLINE	730+00	783+00	24	
	STH 11 TO STH 20	783+00	829+00	24	
	STH 20 INTERCHANGE MAINLINE	829+00	895+00	1,190	
	STH 20 TO CTH K (SOUTH)	895+00	968+00	24	
	STH 20 TO CTH K (NORTH)	968+00	1024+00	24	
	CTH K INTERCHANGE MAINLINE	1024+00	1093+00	24	
	CTH K TO CTH G	1093+00	1137+00	1,770	INCLUDES CROSSOVER QTYS
			TOTAL	4,101	

* ADDITIONAL QUANTITIES LISTED ELSEWHERE

BIRD DETERRENT SYSTEM

CATEGORY	LOCATION	STATION	TO STATION	SPV.0105.005 BIRD DETERRENT SYSTEM LS
1000	IH 41, STH 142 TO CTH G	486+00	1137+00	1
	TOTAL			1

CONSTRUCTION STAKING

CATEGORY	LOCATION	SPV.0105.089 SURVEY PROJECT 1035-04-71 LS
1000	IH 41 (1035-04-71)	1
	TOTAL	1

Addendum No. 01
ID 1035-04-71
Revised Sheet 241
January 29, 2018

3

INVASIVE PLANT SPECIES ITEMS

CATEGORY	LOCATION	STATION	TO STATION	SPV.0170.002 REMOVAL AND DISPOSAL OF INVASIVE PLANT SPECIES STA
1000	STH 142 TO CTH E	486+00	525+00	--
	CTH E INTERCHANGE MAINLINE	525+00	582+00	--
	CTH E TO CTH KR	582+00	632+50	--
	CTH KR INTERCHANGE MAINLINE	632+50	683+50	--
	CTH KR TO STH 11	683+50	730+00	--
	STH 11 INTERCHANGE MAINLINE	730+00	783+00	--
	STH 11 TO STH 20	783+00	829+00	--
	STH 20 INTERCHANGE MAINLINE	829+00	895+00	--
	STH 20 TO CTH K (SOUTH)	895+00	968+00	--
	STH 20 TO CTH K (NORTH)	968+00	1024+00	--
	CTH K INTERCHANGE MAINLINE	1024+00	1093+00	4
	CTH K TO CTH G	1093+00	1137+00	--
	TOTAL			4

REMOVING RUMBLE STRIPS

CATEGORY	LOCATION	STATION	TO STATION	SPV.0180.004 REMOVING CONCRETE RUMBLE STRIPS SY
1000	STH 142 TO CTH E	486+00	525+00	422
	CTH E INTERCHANGE MAINLINE	525+00	582+00	--
	CTH E TO CTH KR	582+00	632+50	--
	CTH KR INTERCHANGE MAINLINE	632+50	683+50	300
	CTH KR TO STH 11	683+50	730+00	493
	STH 11 INTERCHANGE MAINLINE	730+00	783+00	520
	STH 11 TO STH 20	783+00	829+00	293
	STH 20 INTERCHANGE MAINLINE	829+00	895+00	--
	STH 20 TO CTH K (SOUTH)	895+00	968+00	840
	STH 20 TO CTH K (NORTH)	968+00	1024+00	493
	CTH K INTERCHANGE MAINLINE	1024+00	1093+00	900
	CTH K TO CTH G	1093+00	1137+00	800
	TOTAL			5,061

3

PROFILE MILLING

CATEGORY	LOCATION	STATION	TO STATION	SPV.0180.013 PROFILE MILLING SY
1000	STH 142 TO CTH E	486+00	525+00	--
	CTH E INTERCHANGE MAINLINE	525+00	582+00	--
	CTH E TO CTH KR	582+00	632+50	5,611
	CTH KR INTERCHANGE MAINLINE	632+50	683+50	6,656
	CTH KR TO STH 11	683+50	730+00	6,136
	STH 11 INTERCHANGE MAINLINE	730+00	783+00	6,569
	STH 11 TO STH 20	783+00	829+00	6,162
	STH 20 INTERCHANGE MAINLINE	829+00	895+00	--
	STH 20 TO CTH K (SOUTH)	895+00	968+00	6,185
	STH 20 TO CTH K (NORTH)	968+00	1024+00	6,720
	CTH K INTERCHANGE MAINLINE	1024+00	1093+00	7,600
	CTH K TO CTH G	1093+00	1137+00	5,271
	TOTAL			56,910

Addendum No. 01
ID 1035-04-71
Revised Sheet 242
January 29, 2018

Addendum No. 01
ID 1035-04-71
Revised Sheet 249
January 29, 2018

NOTE
FOR BENCHMARK INFORMATION SEE THE ALIGNMENT LAYOUT SURVEY CONTROL SHEETS.

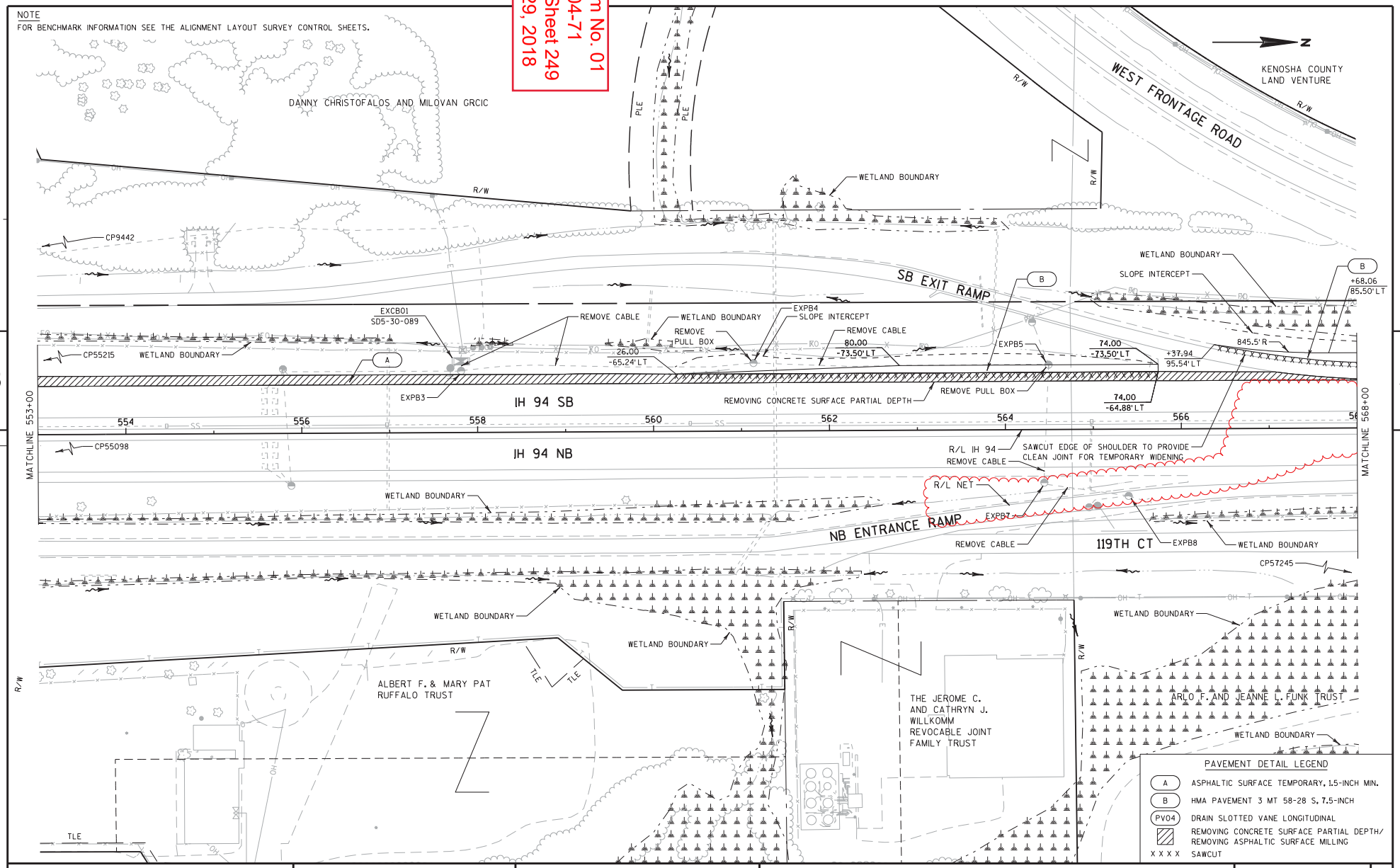

PAVEMENT DETAIL LEGEND

A	ASPHALTIC SURFACE TEMPORARY, 1.5-INCH MIN.
B	HMA PAVEMENT 3 MT 58-28 S, 7.5-INCH
PV04	DRAIN SLOTTED VANE LONGITUDINAL
▨	REMOVING CONCRETE SURFACE PARTIAL DEPTH/ REMOVING ASPHALTIC SURFACE MILLING
X X X X	SAWCUT

PROJECT NO: 1035-04-71	HWY: IH 41	COUNTY: RACINE	PLAN: MAINLINE	SHEET 249	E

FILE NAME : S:\FinalDesign\E\10350471_PW\Roads\cds\050603_pn.dgn PLOT DATE : 09-JAN-2018 16:16 PLOT BY : MSCKCM PLOT NAME : 050603_pn PLOT SCALE : 100:1

NOTE
FOR BENCHMARK INFORMATION SEE THE ALIGNMENT LAYOUT SURVEY CONTROL SHEETS.

Addendum No. 01
ID 1035-04-71
Revised Sheet 250
January 29, 2018

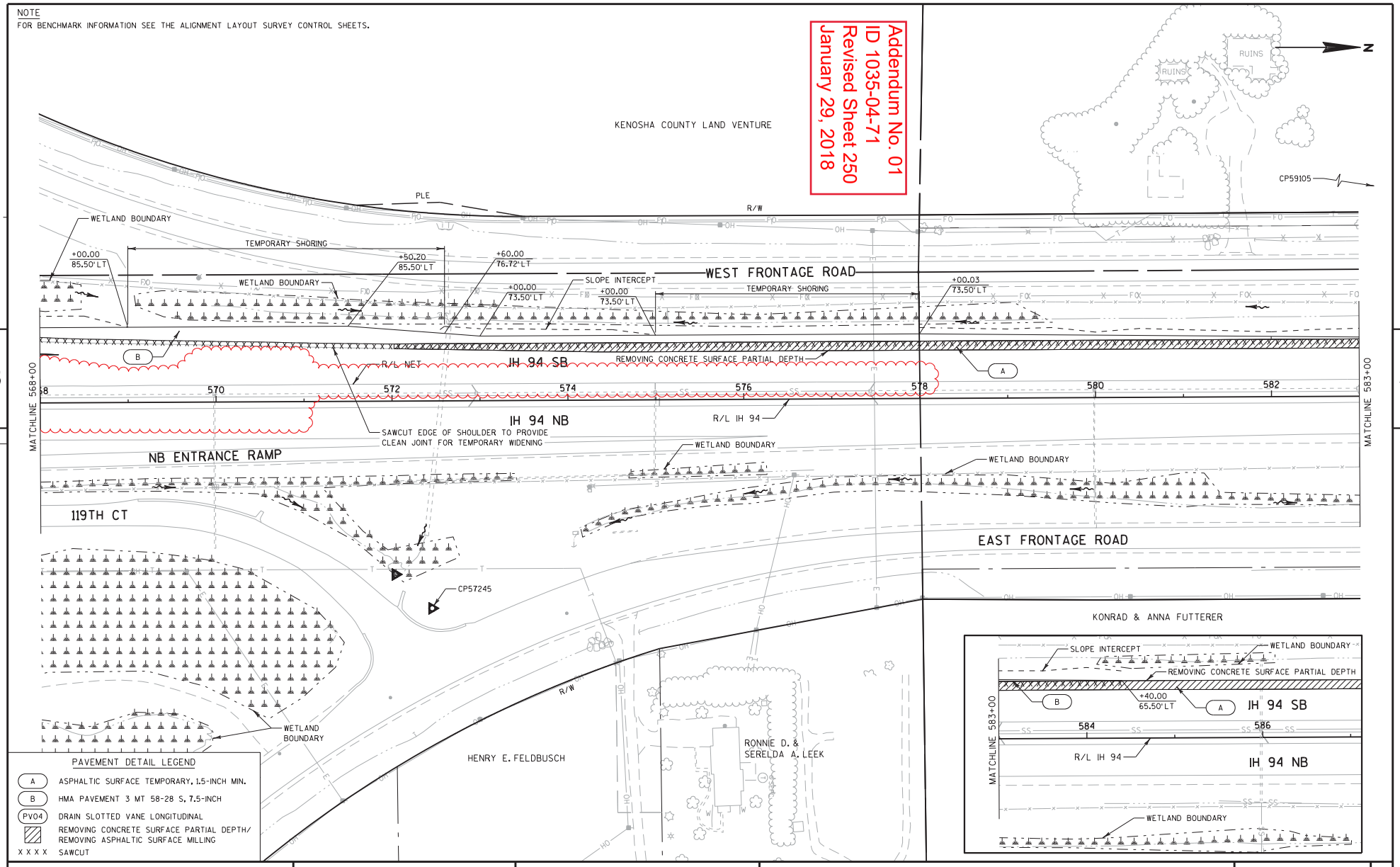

PAVEMENT DETAIL LEGEND

A	ASPHALTIC SURFACE TEMPORARY, 1.5-INCH MIN.
B	HMA PAVEMENT 3 MT 58-28 S, 7.5-INCH
PVO4	DRAIN SLOTTED VANE LONGITUDINAL
▨	REMOVING CONCRETE SURFACE PARTIAL DEPTH/ REMOVING ASPHALTIC SURFACE MILLING
X X X X	SAWCUT

5

5

PROJECT NO: 1035-04-71	HWY: IH 41	COUNTY: RACINE	PLAN: MAINLINE	SHEET 250	E

FILE NAME : S:\FinalDesign\E\10350471_PW\Roads\cds\050604_pn.dgn PLOT DATE : 09-JAN-2018 16:16 PLOT BY : MSCKCM PLOT NAME : 050604_pn PLOT SCALE : 100:1

WISDOT/CADDS SHEET 44

Addendum No. 01
ID 1035-04-71
Revised Sheet 256
January 29, 2018

5

MATCHLINE 892+00

WEST FRONTAGE ROAD

WETLAND BOUNDARY

WETLAND BOUNDARY

WETLAND BOUNDARY

CONTINUES TO STA 932+77

REMOVING CONCRETE RUMBLE STRIPS

R/L IH 94

PV04

IH 94 SB

894 896 898 900 902 904 906

IH 94 NB

WETLAND BOUNDARY

EAST FRONTAGE ROAD

R/W

EXPB9130
REMOVE PULL BOX

R/L IH 94

IH 94 SB

912 914

IH 94 NB

NOTES:
-BASE PATCHING CONCRETE/ASPHALT TO BE COMPLETED ON MAINLINE & SHOULDERS AS DETERMINED BY THE ENGINEER
-SEE STAGING PLANS FOR ADDITIONAL TEMPORARY PAVEMENT LOCATIONS
-SEE CONSTRUCTION DETAIL "OUTSIDE SHOULDER REPAIR" FOR MORE INFORMATION
-FOR ADDITIONAL REMOVALS, SEE MISCELLANEOUS QUANTITIES

PAVEMENT DETAIL LEGEND

A	ASPHALTIC SURFACE TEMPORARY, 1.5-INCH MIN.
B	HMA PAVEMENT 3 MT 58-28 S, 7.5-INCH
PV04	DRAIN SLOTTED VANE LONGITUDINAL
▨	REMOVING CONCRETE SURFACE PARTIAL DEPTH/ REMOVING ASPHALTIC SURFACE MILLING
XXXX	SAWING CONCRETE

PROJECT NO:1035-04-71	HWY:IH 41	COUNTY:RACINE	PLAN: MAINLINE	SHEET 256	E

FILE NAME : P:\44xx\4444_DP.I94.RAC\Racine\CADDS\WZ Prep_142-G\CDS\024506_PN.dgn PLOT DATE : 1/3/2018 PLOT BY : kjd PLOT NAME : PLOT SCALE : 1:100

WISDOT/CADDS SHEET 44

Addendum No. 01
ID 1035-04-71
Revised Sheet 257
January 29, 2018

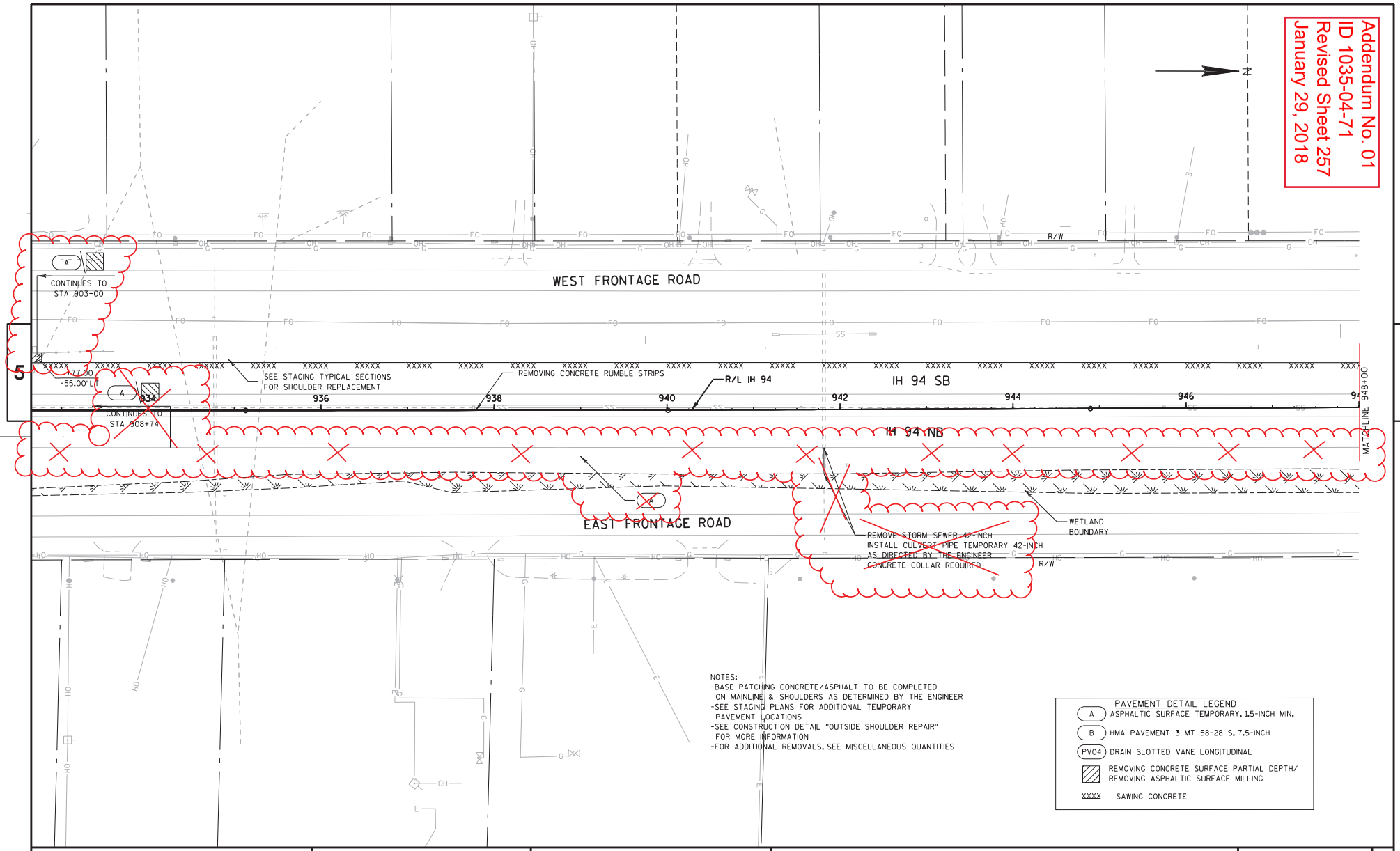

NOTES:
- BASE PATCHING CONCRETE/ASPHALT TO BE COMPLETED ON MAINLINE & SHOULDERS AS DETERMINED BY THE ENGINEER
- SEE STAGING PLANS FOR ADDITIONAL TEMPORARY PAVEMENT LOCATIONS
- SEE CONSTRUCTION DETAIL "OUTSIDE SHOULDER REPAIR" FOR MORE INFORMATION
- FOR ADDITIONAL REMOVALS, SEE MISCELLANEOUS QUANTITIES

PAVEMENT DETAIL LEGEND

A	ASPHALTIC SURFACE TEMPORARY, 1.5-INCH MIN.
B	HMA PAVEMENT 3 MT 58-28 S, 7.5-INCH
PV04	DRAIN SLOTTED VANE LONGITUDINAL
▨	REMOVING CONCRETE SURFACE PARTIAL DEPTH/ REMOVING ASPHALTIC SURFACE MILLING
XXXX	SAWING CONCRETE

PROJECT NO: 1035-04-71	HWY: IH 41	COUNTY: RACINE	PLAN: MAINLINE	SHEET 257	E

FILE NAME : P:\44xx\4444_DP.I94.RAC\Racine\CADDS\WZ Prep_142-G\CDS\024506A_PN.dgn PLOT DATE : 1/8/2018 PLOT BY : kjd PLOT NAME : PLOT SCALE : 1:100

WISDOT/CADDS SHEET 44

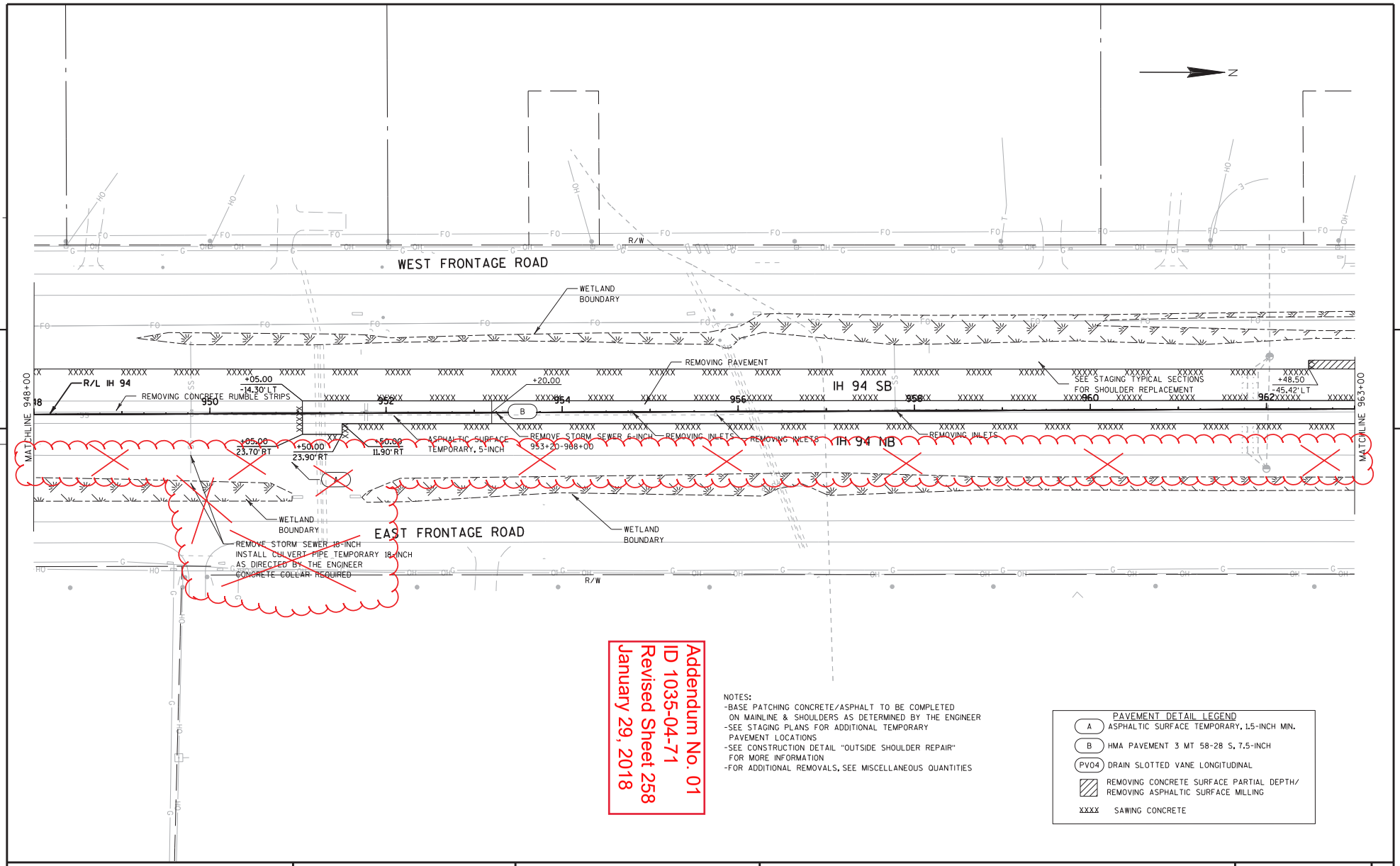

Addendum No. 01
ID 1035-04-71
Revised Sheet 258
January 29, 2018

NOTES:
- BASE PATCHING CONCRETE/ASPHALT TO BE COMPLETED ON MAINLINE & SHOULDERS AS DETERMINED BY THE ENGINEER
- SEE STAGING PLANS FOR ADDITIONAL TEMPORARY PAVEMENT LOCATIONS
- SEE CONSTRUCTION DETAIL "OUTSIDE SHOULDER REPAIR" FOR MORE INFORMATION
- FOR ADDITIONAL REMOVALS, SEE MISCELLANEOUS QUANTITIES

PAVEMENT DETAIL LEGEND

A	ASPHALTIC SURFACE TEMPORARY, 1.5-INCH MIN.
B	HMA PAVEMENT 3 MT 58-28 S, 7.5-INCH
PV04	DRAIN SLOTTED VANE LONGITUDINAL
▨	REMOVING CONCRETE SURFACE PARTIAL DEPTH/ REMOVING ASPHALTIC SURFACE MILLING
XXXX	SAWING CONCRETE

PROJECT NO: 1035-04-71	HWY: IH 41	COUNTY: RACINE	PLAN: MAINLINE	SHEET 258	E

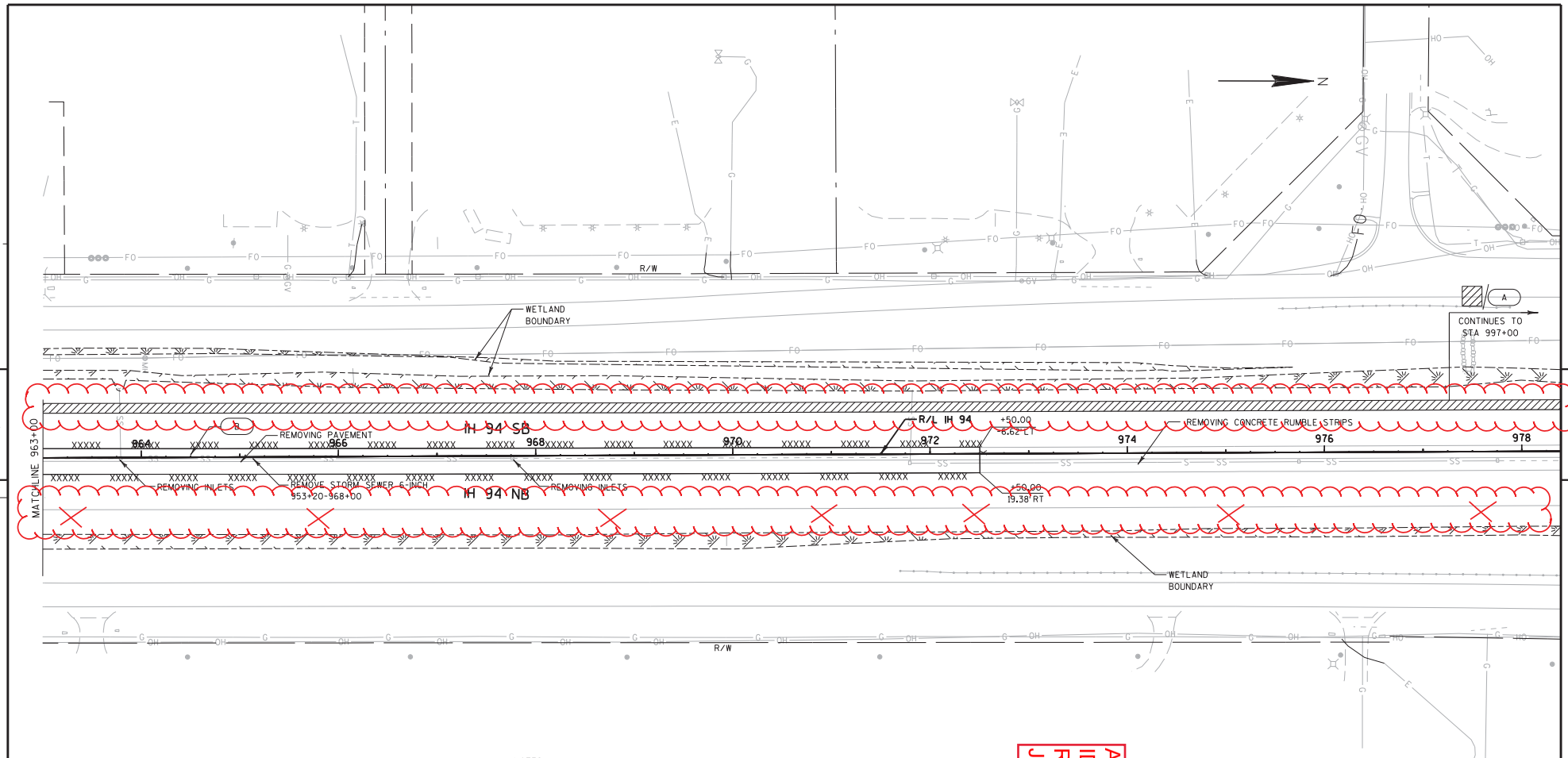

NOTES:
- BASE PATCHING CONCRETE/ASPHALT TO BE COMPLETED ON MAINLINE & SHOULDERS AS DETERMINED BY THE ENGINEER
- SEE STAGING PLANS FOR ADDITIONAL TEMPORARY PAVEMENT LOCATIONS
- SEE CONSTRUCTION DETAIL "OUTSIDE SHOULDER REPAIR" FOR MORE INFORMATION
- FOR ADDITIONAL REMOVALS, SEE MISCELLANEOUS QUANTITIES

Addendum No. 01
ID 1035-04-71
Revised Sheet 259
January 29, 2018

PAVEMENT DETAIL LEGEND

A	ASPHALTIC SURFACE TEMPORARY, 1.5-INCH MIN.
B	HMA PAVEMENT 3 MT 58-28 S, 7.5-INCH
PV04	DRAIN SLOTTED VANE LONGITUDINAL
▨	REMOVING CONCRETE SURFACE PARTIAL DEPTH/ REMOVING ASPHALTIC SURFACE MILLING
XXXX	SAWING CONCRETE

PROJECT NO: 1035-04-71	HWY: IH 41	COUNTY: RACINE	PLAN: MAINLINE	SHEET 259	E

FILE NAME : P:\44xx\4444_DP.I94.RAC\Racine\CADDS\WZ Prep_142-G\CDS\024507A_PN.dgn PLOT DATE : 1/8/2018 PLOT BY : kjd PLOT NAME : PLOT SCALE : 1:100

WISDOT/CADDS SHEET 44

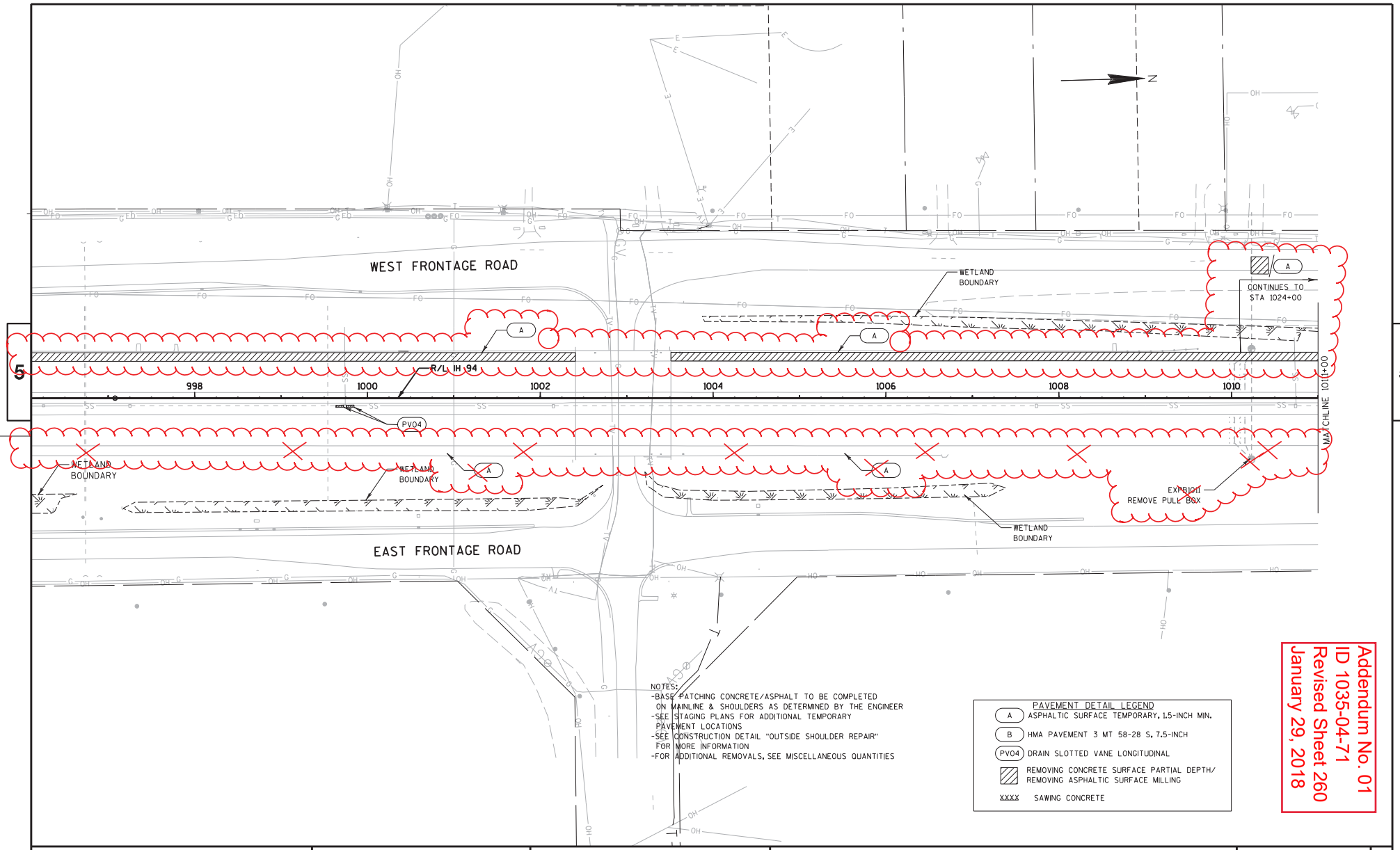

NOTES:
- BASE PATCHING CONCRETE/ASPHALT TO BE COMPLETED ON MAINLINE & SHOULDERS AS DETERMINED BY THE ENGINEER
- SEE STAGING PLANS FOR ADDITIONAL TEMPORARY PAVEMENT LOCATIONS
- SEE CONSTRUCTION DETAIL "OUTSIDE SHOULDER REPAIR" FOR MORE INFORMATION
- FOR ADDITIONAL REMOVALS, SEE MISCELLANEOUS QUANTITIES

PAVEMENT DETAIL LEGEND

A	ASPHALTIC SURFACE TEMPORARY, 1.5-INCH MIN.
B	HMA PAVEMENT 3 MT 58-28 S, 7.5-INCH
PV04	DRAIN SLOTTED VANE LONGITUDINAL
▨	REMOVING CONCRETE SURFACE PARTIAL DEPTH/ REMOVING ASPHALTIC SURFACE MILLING
XXXX	SAWING CONCRETE

Addendum No. 01
ID 1035-04-71
Revised Sheet 260
January 29, 2018

PROJECT NO: 1035-04-71	HWY: IH 41	COUNTY: RACINE	PLAN: MAINLINE	SHEET 260	E

FILE NAME : P:\44xx\4444_DP.I94.RAC\Racine\CADDS\WZ Prep_142-G\CDS\024508_PN.dgn PLOT DATE : 1/8/2018 PLOT BY : kjd PLOT NAME : PLOT SCALE : 1:100

WISDOT/CADDS SHEET 44

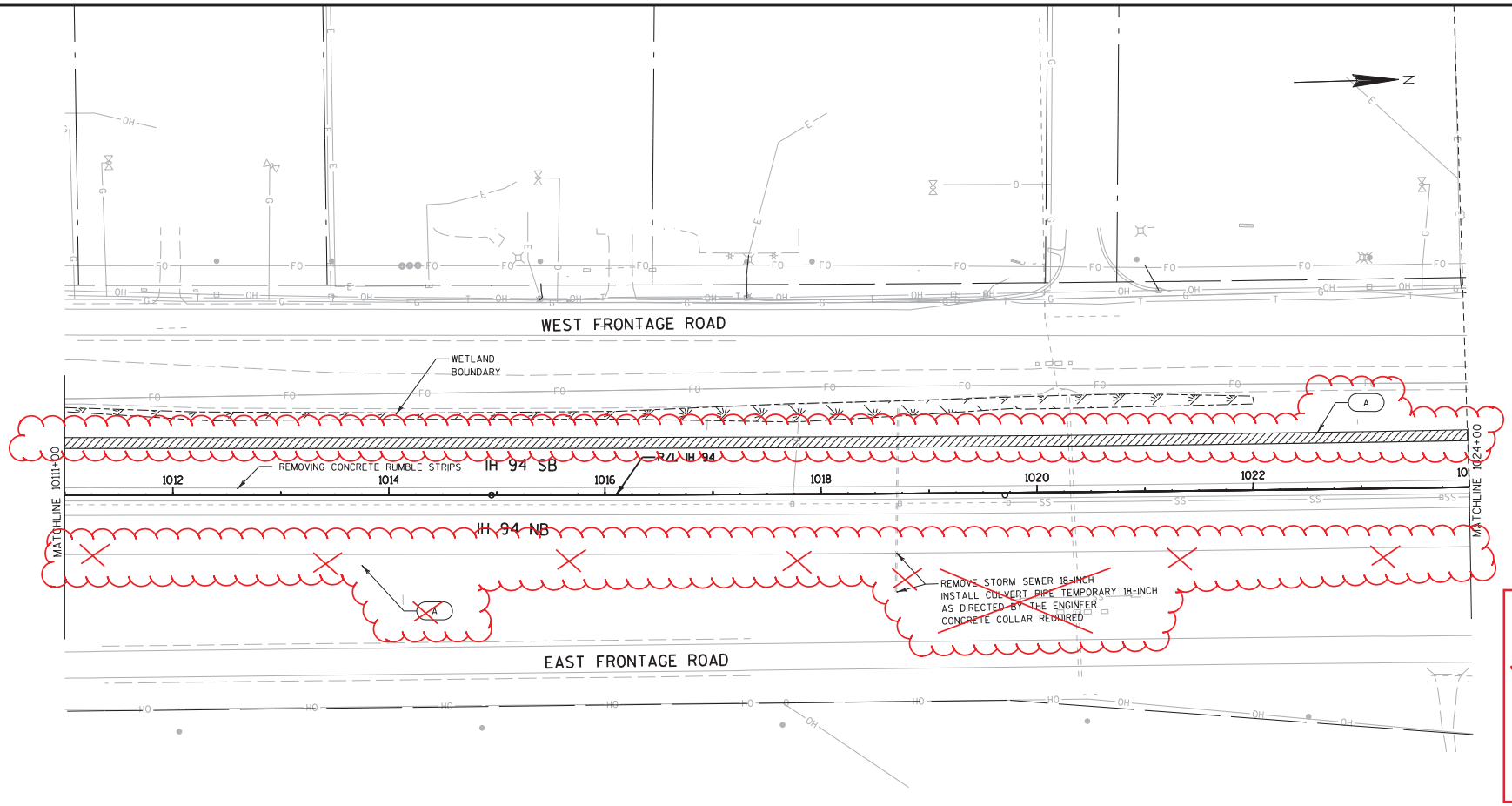

Addendum No. 01
ID 1035-04-71
Revised Sheet 261
January 29, 2018

NOTES:
- BASE PATCHING CONCRETE/ASPHALT TO BE COMPLETED ON MAINLINE & SHOULDERS AS DETERMINED BY THE ENGINEER
- SEE STAGING PLANS FOR ADDITIONAL TEMPORARY PAVEMENT LOCATIONS
- SEE CONSTRUCTION DETAIL "OUTSIDE SHOULDER REPAIR" FOR MORE INFORMATION
- FOR ADDITIONAL REMOVALS, SEE MISCELLANEOUS QUANTITIES

PAVEMENT DETAIL LEGEND

A	ASPHALTIC SURFACE TEMPORARY, 1.5-INCH MIN.
B	HMA PAVEMENT 3 MT 58-28 S, 7.5-INCH
PV04	DRAIN SLOTTED VANE LONGITUDINAL
	REMOVING CONCRETE SURFACE PARTIAL DEPTH/ REMOVING ASPHALTIC SURFACE MILLING
XXXX	SAWING CONCRETE

Addendum No. 01
ID 1035-04-71
Revised Sheet 262
January 29, 2018

5

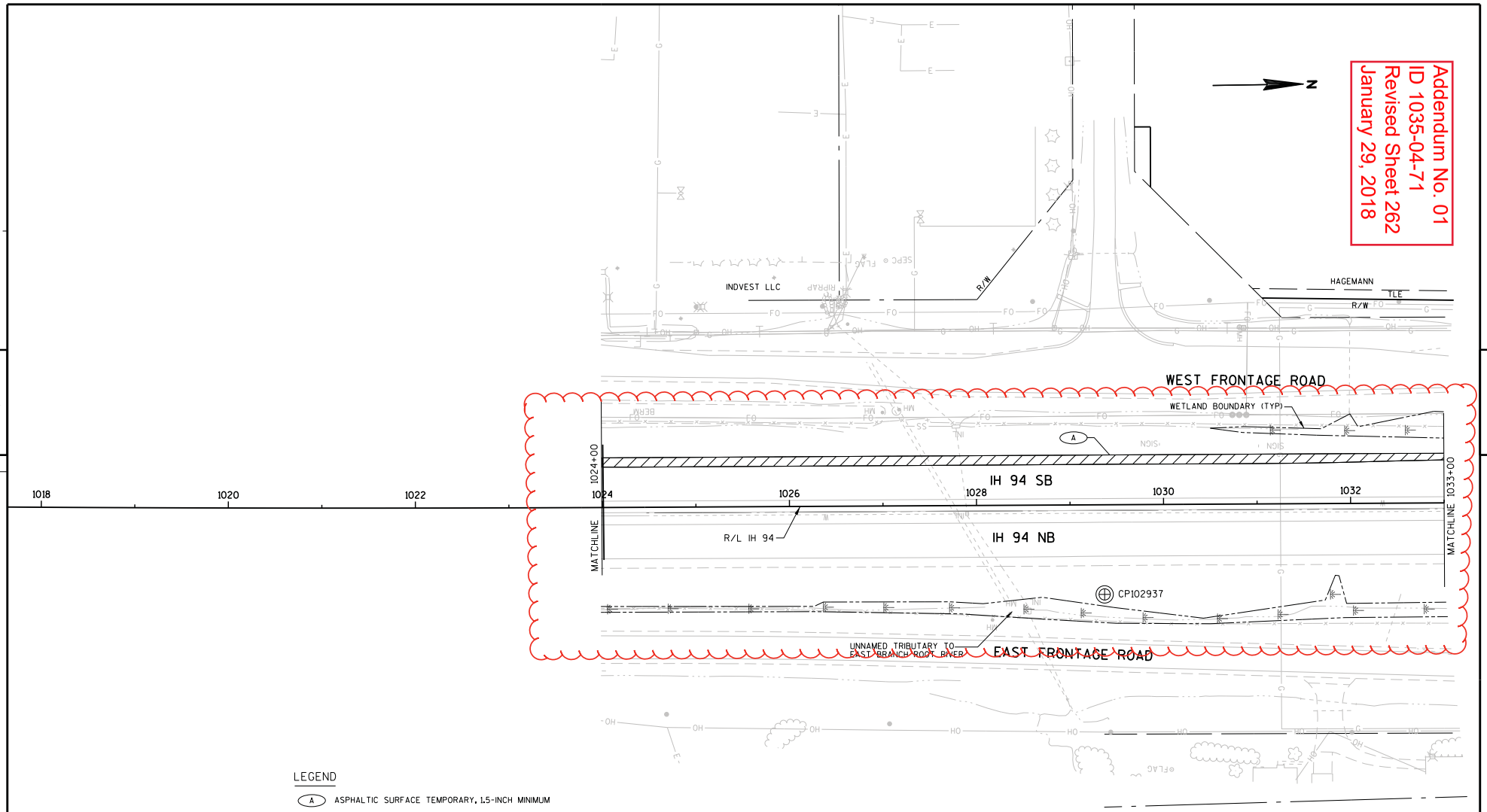

5

LEGEND

- (A) ASPHALTIC SURFACE TEMPORARY, 1.5-INCH MINIMUM
- (B) HMA PAVEMENT 3 MT 58-28 S, 7.5-INCH
- REMOVING CONCRETE SURFACE PARTIAL DEPTH/ REMOVING ASPHALTIC SURFACE MILING

PROJECT NO: 1035-04-71	HWY: IH 41	COUNTY: RACINE	PLAN - IH 94	SCALE, FEET 0 50 100	SHEET 262	E

Addendum No. 01
ID 1035-04-71
Revised Sheet 263
January 29, 2018

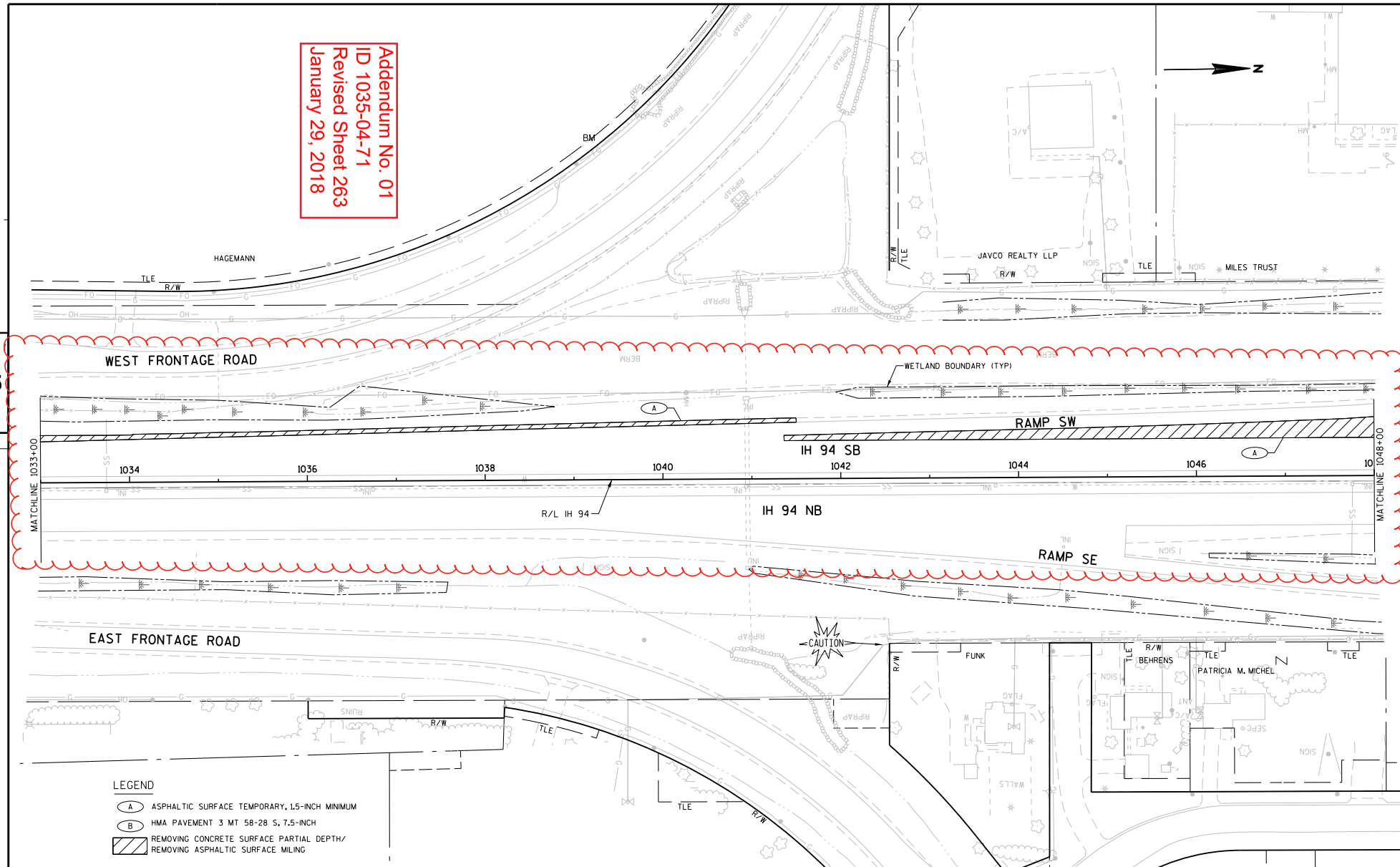

PROJECT NO: 1035-04-71	HWY: IH 41	COUNTY: RACINE	PLAN - IH 94	SCALE, FEET 0 50 100	SHEET 263	E

FILE NAME : F:\BM1-1644D CTH K\10301172_M\Roads\cds\050202_pn.dgn PLOT DATE : 03-JAN-2018 12:42 PLOT BY : hgasik PLOT NAME : 050202_pn PLOT SCALE : 100:1 WISDOT/CADDS SHEET 44

Addendum No. 01
ID 1035-04-71
Revised Sheet 264
January 29, 2018

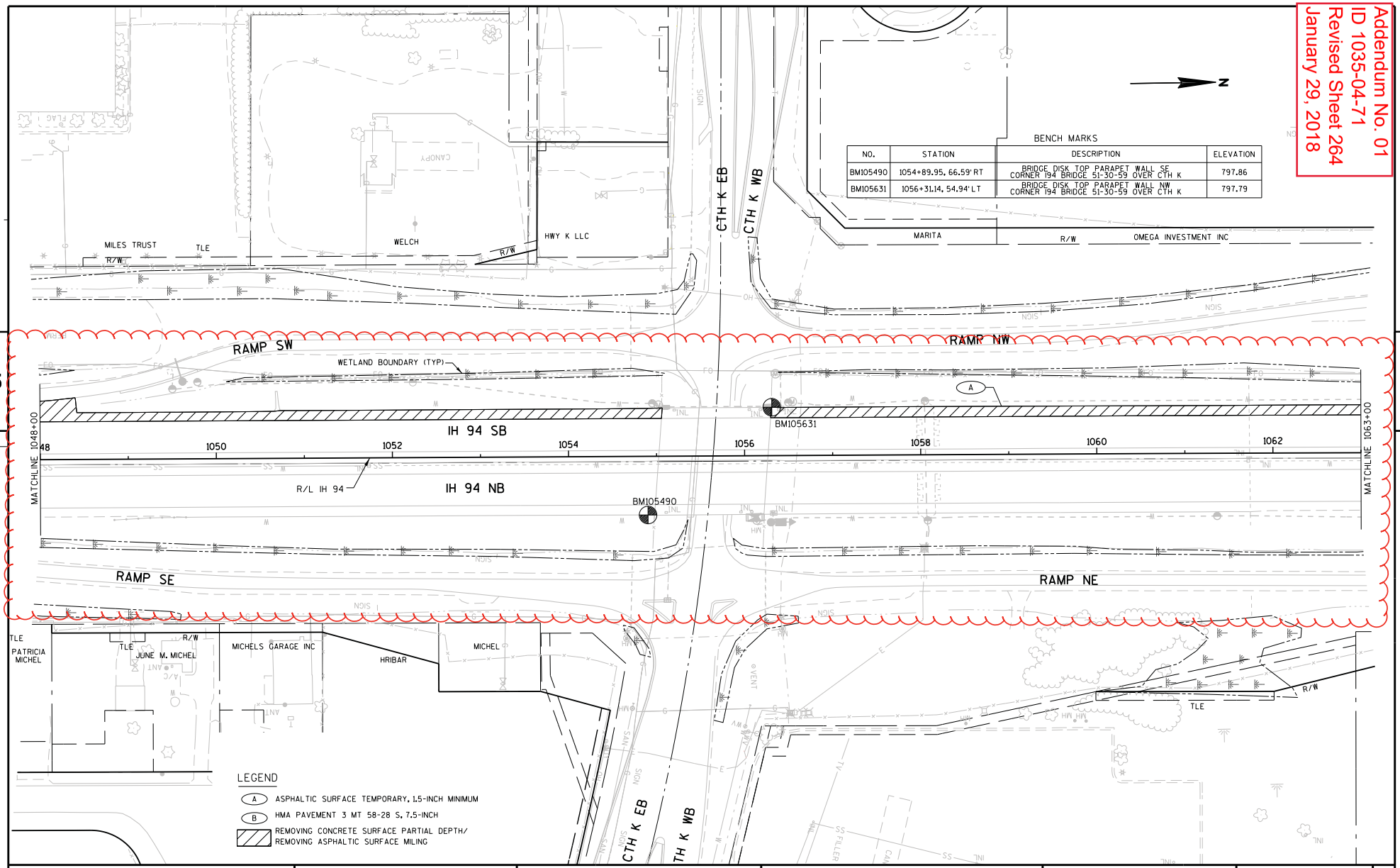

BENCH MARKS

NO.	STATION	DESCRIPTION	ELEVATION
BM105490	1054+89.95, 66.59' RT	BRIDGE DISK TOP PARAPET WALL SE CORNER I94 BRIDGE 51-30-59 OVER CTH K	797.86
BM105631	1056+31.14, 54.94' LT	BRIDGE DISK TOP PARAPET WALL NW CORNER I94 BRIDGE 51-30-59 OVER CTH K	797.79

PROJECT NO: 1035-04-71	HWY: IH 41	COUNTY: RACINE	PLAN - IH 94	SCALE, FEET 0 50 100	SHEET 264	E

FILE NAME : F:\BM1-1644D CTH K\10301172_M\Roads\cds\050203_pn.dgn PLOT DATE : 03-JAN-2018 12:42 PLOT BY : hgasik PLOT NAME : 050203_pn PLOT SCALE : 100:1

WISDOT/CADDS SHEET 44

Addendum No. 01
ID 1035-04-71
Revised Sheet 265
January 29, 2018

LEGEND

- (A) ASPHALTIC SURFACE TEMPORARY, 1.5-INCH MINIMUM
- (B) HMA PAVEMENT 3 MT 58-28 S, 7.5-INCH
- REMOVING CONCRETE SURFACE PARTIAL DEPTH/ REMOVING ASPHALTIC SURFACE MILING
- TEMPORARY WIDENING
- SLOPE INTERCEPT

N

5

OMEGA INVESMENT INC
R/W
WEST FRONTAGE ROAD
REMOVE AND DISPOSE OF INVASIVE SPECIES (CUT-LEAVED TEASEL AND WILD PARSNIPS)
+50.27 -126.16' LT
+50.72 -128.11' LT
PC +11.95 -113.70' LT
2945.5' R
PT +00.04 -62.67' LT
+71.04 -55.00' LT
RAMP NW
WETLAND BOUNDARY (TYP)
MATCHLINE 1063+00
1064
1066
1068
1070
1072
1074
1076
MATCHLINE 1078+00
IH 94 SB
IH 94 NB
R/L IH 94
RAMP NE
EAST FRONTAGE ROAD
TLE
B F D ENTERPRISES
BM9153

BENCH MARKS

NO.	STATION	DESCRIPTION	ELEVATION
BM9153	1071+34.34, 374.29' RT	HMOD 9A153	772.32

PROJECT NO: 1035-04-71	HWY: IH 41	COUNTY: RACINE	PLAN - IH 94	SCALE, FEET 0 50 100	SHEET 265	E

FILE NAME : F:\BM1-1644D CTH K\10301172_M\Roads\cds\050204_pn.dgn PLOT DATE : 03-JAN-2018 13:31 PLOT BY : hgasik PLOT NAME : 050204_pn PLOT SCALE : 100:1

WISDOT/CADDS SHEET 44

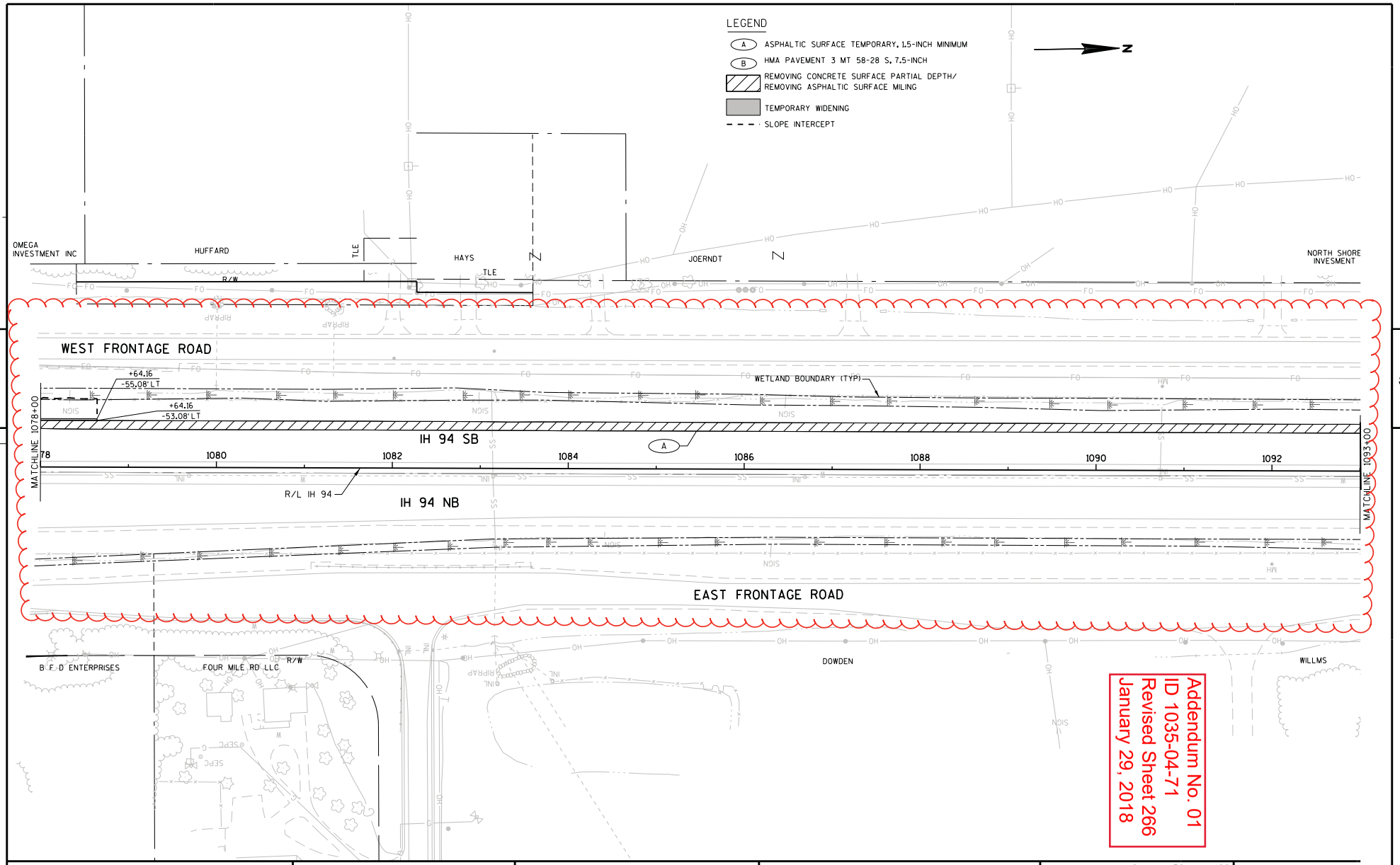

Addendum No. 01
ID 1035-04-71
Revised Sheet 266
January 29, 2018

PROJECT NO: 1035-04-71	HWY: IH 41	COUNTY: RACINE	PLAN - IH 94	SCALE, FEET 0 50 100	SHEET 266

FILE NAME : F:\BM1-1644D CTH K\10301172_M\Roads\cds\050205_pn.dgn PLOT DATE : 03-JAN-2018 12:42 PLOT BY : hgasik PLOT NAME : 050205_pn PLOT SCALE : 100:1

WISDOT/CADDS SHEET 44

WEST FRONTAGE ROAD

WETLAND BOUNDARY

WETLAND BOUNDARY

REMOVING CONCRETE BARRIER

CONTINUES TO STA 1093+00

REMOVING CONCRETE RUMBLE STRIPS

IH 94 SB

REMOVING PAVEMENT

PV04 200'

PV04 240'

+00.00 -5.25' LT

+00.00 -5.25' LT

1130 1132 1134 1136 1138 1140 1142 1144

IH 94 NB

+00.00 5.25' RT

+00.00 5.25' RT

WETLAND BOUNDARY

NB EXIT RAMP

EAST FRONTAGE ROAD

Addendum No. 01
ID 1035-04-71
Revised Sheet 267
January 29, 2018

NOTES:
- BASE PATCHING CONCRETE/ASPHALT TO BE COMPLETED ON MAINLINE & SHOULDERS AS DETERMINED BY THE ENGINEER
- SEE STAGING PLANS FOR ADDITIONAL TEMPORARY PAVEMENT LOCATIONS
- SEE CONSTRUCTION DETAIL "OUTSIDE SHOULDER REPAIR" FOR MORE INFORMATION
- FOR ADDITIONAL REMOVALS, SEE MISCELLANEOUS QUANTITIES

PAVEMENT DETAIL LEGEND

A	ASPHALTIC SURFACE TEMPORARY, 1.5-INCH MIN.
B	HMA PAVEMENT 3 MT 58-28 S, 7.5-INCH
PV04	DRAIN SLOTTED VANE LONGITUDINAL
▨	REMOVING CONCRETE SURFACE PARTIAL DEPTH/ REMOVING ASPHALTIC SURFACE MILLING
XXXX	SAWING CONCRETE

PROJECT NO: 1035-04-71	HWY: IH 41	COUNTY: RACINE	PLAN: MAINLINE	SHEET 267	E

FILE NAME : P:\44xx\4444_DP.I94.RAC\Racine\CADDS\WZ Prep_142-G\CDS\024510_PN.dgn PLOT DATE : 1/8/2018 PLOT BY : kjd PLOT NAME : PLOT SCALE : 1:100

WISDOT/CADDS SHEET 44

Addendum No. 01
ID 1035-04-71
Revised Sheet 268
January 29, 2018

5

WETLAND BOUNDARY

WETLAND BOUNDARY

WETLAND BOUNDARY

WETLAND BOUNDARY

SB EXIT RAMP

WEST FRONTAGE ROAD

R/W

REMOVING CONCRETE BARRIER

1164 1166 1168 1170 1172 1174 1176 1178

+00.00
-5.25' LT

+00.00
5.25' RT

130'

300'

PV04

R/L IH 94

REMOVING PAVEMENT

IH 94 SB

IH 94 NB

B

MATCHLINE 174+00

NB ENTRANCE RAMP

R/W

EAST FRONTAGE ROAD

FIELD

NOTES:
-BASE PATCHING CONCRETE/ASPHALT TO BE COMPLETED ON MAINLINE & SHOULDERS AS DETERMINED BY THE ENGINEER
-SEE STAGING PLANS FOR ADDITIONAL TEMPORARY PAVEMENT LOCATIONS
-SEE CONSTRUCTION DETAIL "OUTSIDE SHOULDER REPAIR" FOR MORE INFORMATION
-FOR ADDITIONAL REMOVALS, SEE MISCELLANEOUS QUANTITIES

PAVEMENT DETAIL LEGEND

A	ASPHALTIC SURFACE TEMPORARY, 1.5-INCH MIN.
B	HMA PAVEMENT 3 MT 58-28 S, 7.5-INCH
PV04	DRAIN SLOTTED VANE LONGITUDINAL
	REMOVING CONCRETE SURFACE PARTIAL DEPTH/ REMOVING ASPHALTIC SURFACE MILLING
XXXX	SAWING CONCRETE

PROJECT NO:1035-04-71	HWY:IH 41	COUNTY:RACINE	PLAN: MAINLINE	SHEET 268	E

FILE NAME : P:\44xx\4444_DP.I94.RAC\Racine\CADDS\WZ Prep_142-G\CDS\024511_PN.dgn PLOT DATE : 1/14/2018 PLOT BY : kjd PLOT NAME : PLOT SCALE : 1:100

WISDOT/CADDS SHEET 44

Division 1 IH 41 SB Median 2

STATION	Real Station	Distance	AREA (SF) Cut	AREA (SF) Salvaged/ Unusable Pavement Material	AREA (SF) Fill	AREA (SF) EBS	Incremental Vol (CY) (Unadjusted) Cut Note 1	Incremental Vol (CY) (Unadjusted) Salvaged/ Unusable Pavement Material Note 2	Incremental Vol (CY) (Unadjusted) Fill Note 3	Incremental Vol (CY) (Unadjusted) EBS	Cumulative Vol (CY) Cut 1.0	Cumulative Vol (CY) Expanded Fill 1.2	Cumulative Vol (CY) Expanded EBS Backfill 1.3 Note 4	Cumulative Vol (CY) Reduced EBS In Fill 0.8 Note 5	Mass Ordinate Note 6
567+50 AH	56750.00	0.00	0.00	3.00	0.00	0.00	0.00	0.00	0.00	0.00	0.00	0.00	0.00	0.00	0.00
568+00	56800.00	50.00	7.88	3.00	0.00	0.00	7.29	5.56	0.00	0.00	7.29	0.00	0.00	0.00	1.74
568+50	56850.00	50.00	7.88	3.00	0.00	0.00	14.58	5.56	0.00	0.00	21.88	0.00	0.00	0.00	10.76
569+00	56900.00	50.00	7.88	3.00	0.00	0.00	14.58	5.56	0.00	0.00	36.46	0.00	0.00	0.00	19.79
569+50	56950.00	50.00	7.88	3.00	0.00	0.00	14.58	5.56	0.00	0.00	51.04	0.00	0.00	0.00	28.82
570+00	57000.00	50.00	7.88	3.00	0.00	0.00	14.58	5.56	0.00	0.00	65.63	0.00	0.00	0.00	37.85
570+50	57050.00	50.00	7.88	3.00	0.00	0.00	14.58	5.56	0.00	0.00	80.21	0.00	0.00	0.00	46.88
571+00 BK	57100.00	50.00	7.88	3.00	0.00	0.00	14.58	5.56	0.00	0.00	94.79	0.00	0.00	0.00	55.90
						Column totals	94.79	38.89	0.00	0.00					

Addendum No. 01
ID 1035-04-71
Deleted Sheet 366
January 29, 2018

Notes:	
1 - Cut	Cut includes Salvaged/Unusable Pavement material
2 - Salvaged/Unusable Pavement Material	This does not show up in cross sections nor is it shown in these sheets. Refer to Summary Table for this roadway's quantity.
3 - Fill	Does not include Unusable Pavement Exc volume
4 - Expanded EBS	Will be backfilled with Borrow
5 - Reduced EBS in Fill	Reduced EBS Excavation that can be used in Fill
6 - Mass Ordinate	If EBS to be backfilled with Cut or Borrow: [(Cut + EBS) - ((Fill) - (Reduced EBS in Fill)) * Fill Factor)]

THIS SHEET IS OBSOLETE

DIVISION 1 IH 41 SB at KR (TEMP EXIT RAMP)

STATION	Real Station	Distance	AREA (SF) Cut	AREA (SF) Salvaged/Unusable Pavement Material	AREA (SF) Fill	Incremental Vol (CY) (Unadjusted) Cut Note 1	Incremental Vol (CY) (Unadjusted) Salvaged/Unusable Pavement Material Note 2	Incremental Vol (CY) (Unadjusted) Fill Note 3	Cumulative Vol (CY) Cut 1.00	Cumulative Vol (CY) Expanded Fill 1.00	Mass Ordinate Note 6
672+40	67240	0	24	0	0	0	0	0	0	0	0
672+50	67250	10	25	0	0	9	0	0	9	0	9
673+00	67300	50	28	0	0	49	0	0	58	0	58
673+50	67350	50	29	0	0	52	0	0	110	0	110
674+00	67400	50	27	0	0	52	0	0	162	0	162
674+50	67450	50	26	0	0	49	0	0	211	0	211
675+00	67500	50	26	0	1	48	0	1	259	1	258
675+50	67550	50	26	0	1	48	0	2	308	3	305
676+00	67600	50	27	0	1	50	0	2	357	4	353
676+50	67650	50	26	0	1	49	0	2	407	6	401
677+00	67700	50	25	0	1	47	0	2	454	8	447
677+50	67750	50	24	0	1	46	0	2	500	10	491
678+00	67800	50	21	0	0	42	0	1	543	11	532
678+50	67850	50	18	0	0	36	0	0	579	11	568
679+00	67900	50	13	0	0	29	0	0	607	11	597
679+50	67950	50	8	0	0	20	0	0	627	11	617
680+00	68000	50	3	0	0	11	0	0	638	11	627
680+27	68027	27	0	0	0	2	0	0	640	11	629
				TOTALS		640	0	11			

Notes:	
1 - Cut	Cut includes Salvaged/Unusable Pavement material
2 - Salvaged/Unusable Pavement Material	This does not show up in cross sections
3 - Fill	Does not include Unusable Pavement Exc volume
6 - Mass Ordinate	If EBS to be backfilled with Cut or Borrow: [(Cut + EBS) - ((Fill) - (Reduced EBS in Fill)) * Fill Factor)]

Addendum No. 01
ID 1035-04-71
Revised Sheet 367
January 29, 2018

9

9

DIVISION 1 IH 41 SB at 11 (TEMP ENTRANCE RAMP)

STATION	Real Station	Distance	AREA (SF) Cut	AREA (SF) Salvaged/Unusable Pavement Material	AREA (SF) Fill	Incremental Vol (CY) (Unadjusted) Cut Note 1	Incremental Vol (CY) (Unadjusted) Salvaged/Unusable Pavement Material Note 2	Incremental Vol (CY) (Unadjusted) Fill Note 3	Cumulative Vol (CY) Cut 1.00	Cumulative Vol (CY) Expanded Fill 1.00	Mass Ordinate Note 6
727+53	72753	0	0	0	0	0	0	0	0	0	0
728+00	72800	47	4	0	0	3	0	0	3	0	3
728+50	72850	50	8	0	0	10	0	0	14	0	14
729+00	72900	50	11	0	0	18	0	0	31	0	31
729+50	72950	50	15	0	0	24	0	0	56	0	56
730+00	73000	50	18	0	0	31	0	0	86	0	86
730+50	73050	50	22	0	0	37	0	0	123	0	123
731+00	73100	50	34	0	0	51	0	0	174	0	174
731+50	73150	50	34	0	0	63	0	0	237	0	237
732+00	73200	50	30	0	0	59	0	0	296	0	296
732+50	73250	50	31	0	0	57	0	0	353	0	353
733+00	73300	50	30	0	0	57	0	0	410	0	410
733+50	73350	50	28	0	1	53	0	1	463	1	463
734+00	73400	50	25	0	2	49	0	2	513	3	510
734+50	73450	50	35	0	0	56	0	2	568	4	564
735+00	73500	50	29	0	0	59	0	0	627	5	623
735+50	73550	50	31	0	0	55	0	0	683	5	678
736+00	73600	50	29	0	0	55	0	0	738	5	733
736+50	73650	50	26	0	0	51	0	0	788	5	784
737+00	73700	50	27	0	0	49	0	0	838	5	833
737+50	73750	50	30	0	0	52	0	0	890	5	886
738+00	73800	50	28	0	0	54	0	0	944	5	939
738+15	73815	15	31	0	0	16	0	0	960	5	956
				TOTALS		960	0	5			

Notes:	
1 - Cut	Cut includes Salvaged/Unusable Pavement material
2 - Salvaged/Unusable Pavement Material	This does not show up in cross sections
3 - Fill	Does not include Unusable Pavement Exc volume
6 - Mass Ordinate	If EBS to be backfilled with Cut or Borrow: [(Cut + EBS) - ((Fill) - (Reduced EBS in Fill)) * Fill Factor)]

Addendum No. 01
ID 1035-04-71
Revised Sheet 368
January 29, 2018

DIVISION 1 IH 41 SB TEMP WIDENING 901+35 - 916+58

STATION	Real Station	Distance	AREA (SF) Cut	AREA (SF) Salvaged/Unusable Pavement Material	AREA (SF) Fill	Incremental Vol (CY) (Unadjusted) Cut Note 1	Incremental Vol (CY) (Unadjusted) Salvaged/Unusable Pavement Material Note 2	Incremental Vol (CY) (Unadjusted) Fill Note 3	Cumulative Vol (CY) Cut 1.00	Cumulative Vol (CY) Expanded Fill 1.25	Mass Ordinate Note 6
901+35	90135	0	15	0	5	0	0	0	0	0	0
901+50	90150	15	16	0	5	8	0	3	8	3	5
902+00	90200	50	14	0	6	27	0	10	36	16	20
902+50	90250	50	66	0	0	74	0	6	110	23	87
903+00	90300	50	60	0	0	117	0	0	226	23	204
903+50	90350	50	15	0	4	69	0	4	296	27	269
904+00	90400	50	14	0	5	27	0	8	323	38	285
904+50	90450	50	14	0	3	26	0	8	349	48	301
905+00	90500	50	15	0	3	27	0	6	375	55	321
905+50	90550	50	15	0	4	28	0	6	403	63	340
906+00	90600	50	14	0	6	27	0	9	430	74	356
906+50	90650	50	14	0	4	26	0	9	456	85	371
907+00	90700	50	15	0	3	27	0	6	483	93	390
907+50	90750	50	15	0	2	28	0	5	511	99	412
908+00	90800	50	17	0	2	29	0	4	540	103	437
908+50	90850	50	19	0	2	33	0	3	573	107	466
909+00	90900	50	18	0	2	34	0	4	606	112	495
909+50	90950	50	17	0	3	32	0	5	639	117	522
910+00	91000	50	18	0	3	32	0	6	671	124	547
910+50	91050	50	18	0	4	33	0	7	704	133	571
911+00	91100	50	16	0	8	32	0	11	736	146	589
911+50	91150	50	16	0	10	30	0	16	765	166	599
912+00	91200	50	16	0	8	30	0	17	795	187	608
912+50	91250	50	16	0	13	30	0	19	825	211	614
913+00	91300	50	19	0	13	32	0	24	857	241	616
913+50	91350	50	17	0	15	33	0	26	890	273	617
914+00	91400	50	18	0	20	32	0	32	922	313	609
914+50	91450	50	18	0	25	33	0	42	955	365	590
915+00	91500	50	17	0	32	32	0	52	987	431	557
915+50	91550	50	16	0	40	30	0	66	1017	513	504
916+00	91600	50	17	0	14	30	0	50	1048	575	473
916+50	91650	50	17	0	15	32	0	27	1079	609	471
916+58	91658	8	17	0	15	5	0	5	1084	614	470
				TOTALS		1084	0	492			

Notes:

1 - Cut	Cut includes Salvaged/Unusable Pavement material
2 - Salvaged/Unusable Pavement Material	This does not show up in cross sections
3 - Fill	Does not include Unusable Pavement Exc volume
6 - Mass Ordinate	If EBS to be backfilled with Cut or Borrow: [(Cut + EBS) - ((Fill) - (Reduced EBS in Fill)) * Fill Factor)]

Addendum No. 01
ID 1035-04-71
Deleted Sheet 369
January 29, 2018

9

9

DIVISION 1 IH 41 SB TEMP WIDENING 932+77 - 962+48

STATION	Real Station	Distance	AREA (SF) Cut	AREA (SF) Salvaged/Unusable Pavement Material	AREA (SF) Fill	Incremental Vol (CY) (Unadjusted) Cut Note 1	Incremental Vol (CY) (Unadjusted) Salvaged/Unusable Pavement Material Note 2	Incremental Vol (CY) (Unadjusted) Fill Note 3	Cumulative Vol (CY) Cut 1.00	Cumulative Vol (CY) Expanded Fill 1.00	Mass Ordinate Note 6
932+77	93277	0	0	0	0	0	0	0	0	0	0
933+00	93300	23	40	0	8	17	0	3	17	3	14
933+50	93350	50	47	0	0	81	0	8	98	11	87
934+00	93400	50	40	0	10	81	0	9	179	20	159
934+50	93450	50	38	0	14	72	0	22	251	43	208
935+00	93500	50	40	0	9	72	0	21	323	64	259
935+50	93550	50	41	0	1	75	0	9	398	73	324
936+00	93600	50	46	0	0	80	0	1	478	74	404
936+50	93650	50	50	0	0	89	0	0	567	74	493
937+00	93700	50	46	0	0	89	0	0	656	74	582
937+50	93750	50	44	0	0	83	0	0	739	74	665
938+00	93800	50	49	0	0	86	0	0	825	74	751
938+50	93850	50	46	0	0	88	0	0	913	74	839
939+00	93900	50	47	0	0	86	0	0	999	74	925
939+50	93950	50	47	0	0	87	0	0	1086	74	1012
940+00	94000	50	48	0	0	88	0	0	1174	74	1100
940+50	94050	50	44	0	0	85	0	0	1260	74	1185
941+00	94100	50	43	0	0	81	0	0	1340	74	1266
941+50	94150	50	63	0	0	99	0	0	1439	74	1365
942+00	94200	50	66	0	0	119	0	0	1558	74	1484
942+50	94250	50	48	0	0	105	0	0	1663	74	1589
943+00	94300	50	50	0	0	91	0	0	1754	74	1680
943+50	94350	50	50	0	0	93	0	0	1847	74	1773
944+00	94400	50	53	0	0	96	0	0	1943	74	1868
944+50	94450	50	52	0	0	97	0	0	2040	74	1966
945+00	94500	50	49	0	0	93	0	0	2133	74	2059
945+50	94550	50	50	0	0	92	0	0	2225	74	2151
946+00	94600	50	48	0	0	91	0	0	2315	74	2241
946+50	94650	50	50	0	0	91	0	0	2406	74	2332
947+00	94700	50	49	0	0	92	0	0	2498	74	2424
947+50	94750	50	46	0	0	88	0	0	2586	74	2511
948+00	94800	50	50	0	0	89	0	0	2674	74	2600
948+50	94850	50	49	0	0	91	0	0	2765	74	2691
949+00	94900	50	49	0	0	90	0	0	2856	74	2781
949+50	94950	50	48	0	0	89	0	0	2945	74	2871
950+00	95000	50	42	0	0	83	0	0	3027	74	2953
950+50	95050	50	41	0	0	76	0	0	3104	75	3029
951+00	95100	50	40	0	1	75	0	1	3178	76	3102
951+50	95150	50	42	0	0	76	0	1	3254	77	3177
952+00	95200	50	41	0	0	77	0	0	3332	77	3254
952+50	95250	50	43	0	0	78	0	0	3410	77	3333
953+00	95300	50	47	0	0	83	0	0	3493	77	3416
953+50	95350	50	46	0	0	86	0	0	3579	77	3502
954+00	95400	50	52	0	0	91	0	0	3670	77	3593
954+50	95450	50	50	0	0	95	0	0	3765	77	3688
955+00	95500	50	52	0	0	94	0	0	3859	77	3782

Addendum No. 01
ID 1035-04-71
Revised Sheet 370
January 29, 2018

(CONTINUED ON THE NEXT PAGE)

(CONTINUED)

DIVISION 1 IH 41 SB TEMP WIDENING 932+77 - 962+48

STATION	Real Station	Distance	AREA (SF) Cut	AREA (SF) Salvaged/Unusable Pavement Material	AREA (SF) Fill	Incremental Vol (CY) (Unadjusted) Cut Note 1	Incremental Vol (CY) (Unadjusted) Salvaged/Unusable Pavement Material Note 2	Incremental Vol (CY) (Unadjusted) Fill Note 3	Cumulative Vol (CY) Cut 1.00	Cumulative Vol (CY) Expanded Fill 1.00	Mass Ordinate Note 6
955+50	95550	50	48	0	0	92	0	0	3951	77	3874
956+00	95600	50	51	0	0	91	0	0	4042	77	3965
956+50	95650	50	45	0	0	88	0	0	4130	77	4053
957+00	95700	50	52	0	0	90	0	0	4220	77	4143
957+50	95750	50	56	0	0	100	0	0	4320	77	4243
958+00	95800	50	53	0	0	101	0	0	4421	77	4343
958+50	95850	50	51	0	0	96	0	0	4517	77	4439
959+00	95900	50	53	0	0	96	0	0	4613	77	4535
959+50	95950	50	53	0	0	98	0	0	4711	77	4634
960+00	96000	50	53	0	0	98	0	0	4809	77	4732
960+50	96050	50	53	0	0	98	0	0	4907	77	4830
961+00	96100	50	52	0	0	97	0	0	5004	77	4927
961+50	96150	50	48	0	0	92	0	0	5097	77	5019
962+00	96200	50	52	0	0	93	0	0	5189	77	5112
962+48	96248	48	48	0	0	90	0	0	5279	77	5202
				TOTALS		5279	0	77			

Notes:	
1 - Cut	Cut includes Salvaged/Unusable Pavement material
2 - Salvaged/Unusable Pavement Material	This does not show up in cross sections
3 - Fill	Does not include Unusable Pavement Exc volume
6 - Mass Ordinate	If EBS to be backfilled with Cut or Borrow: [(Cut + EBS) - ((Fill) - (Reduced EBS in Fill)) * Fill Factor)]

Addendum No. 01
ID 1035-04-71
Revised Sheet 371
January 29, 2018

DIVISION 1 IH 41 NB TEMP WIDENING 931+75 - 992+25

STATION	Real Station	Distance	AREA (SF) Cut	AREA (SF) Salvaged/Unusable Pavement Material	AREA (SF) Fill	Incremental Vol (CY) (Unadjusted) Cut Note 1	Incremental Vol (CY) (Unadjusted) Salvaged/Unusable Pavement Material Note 2	Incremental Vol (CY) (Unadjusted) Fill Note 3	Cumulative Vol (CY) Cut 1.00	Cumulative Vol (CY) Expanded Fill 1.25	Mass Ordinate Note 6
931+75	93175	0	18	0	0	0	0	0	0	0	0
932+00	93200	25	17	0	2	16	0	1	16	1	15
932+50	93250	50	16	0	6	30	0	8	46	11	35
933+00	93300	50	17	0	11	30	0	15	76	30	46
933+50	93350	50	17	0	18	32	0	26	108	63	45
934+00	93400	50	18	0	19	33	0	34	141	105	35
934+50	93450	50	16	0	30	31	0	45	172	161	11
935+00	93500	50	14	0	34	27	0	59	199	234	-35
935+50	93550	50	14	0	30	26	0	59	225	308	-83
936+00	93600	50	14	0	23	26	0	50	252	370	-119
936+50	93650	50	15	0	14	27	0	35	279	414	-135
937+00	93700	50	17	0	8	29	0	21	308	440	-132
937+50	93750	50	19	0	5	33	0	12	341	455	-115
938+00	93800	50	20	0	4	36	0	8	376	466	-90
938+50	93850	50	22	0	4	38	0	7	414	475	-61
939+00	93900	50	19	0	6	38	0	9	452	487	-35
939+50	93950	50	21	0	5	37	0	11	489	500	-11
940+00	94000	50	21	0	7	39	0	11	528	514	14
940+50	94050	50	19	0	12	37	0	17	565	536	29
941+00	94100	50	21	0	9	37	0	20	603	560	42
941+50	94150	50	21	0	8	39	0	16	641	580	61
942+00	94200	50	20	0	5	38	0	12	679	595	84
942+50	94250	50	20	0	6	37	0	10	716	607	109
943+00	94300	50	19	0	4	36	0	9	751	618	133
943+50	94350	50	21	0	0	37	0	4	789	624	165
944+00	94400	50	23	0	0	41	0	0	830	624	206
944+50	94450	50	24	0	0	43	0	0	873	624	249
945+00	94500	50	20	0	0	40	0	0	914	624	290
945+50	94550	50	20	0	0	37	0	0	951	624	326
946+00	94600	50	19	0	1	37	0	1	987	626	362
946+50	94650	50	18	0	4	35	0	5	1022	631	391
947+00	94700	50	18	0	5	34	0	8	1056	642	415
947+50	94750	50	20	0	5	36	0	10	1092	654	439
948+00	94800	50	23	0	2	40	0	7	1133	662	471
948+50	94850	50	23	0	2	43	0	4	1176	666	510
949+00	94900	50	21	0	3	41	0	4	1217	672	545
949+50	94950	50	23	0	0	41	0	3	1258	676	583
950+00	95000	50	22	0	0	42	0	0	1300	676	625
950+50	95050	50	21	0	0	40	0	0	1340	676	665
951+00	95100	50	25	0	0	42	0	0	1382	676	707
951+50	95150	50	35	0	0	55	0	0	1437	676	762
952+00	95200	50	38	0	0	67	0	0	1505	676	829
952+50	95250	50	37	0	0	70	0	0	1574	676	899
953+00	95300	50	36	0	0	68	0	0	1642	676	967
953+50	95350	50	36	0	0	67	0	0	1709	676	1033
954+00	95400	50	32	0	0	63	0	0	1771	676	1096

Addendum No. 01
ID 1035-04-71
Deleted Sheet 372
January 29, 2018

(CONTINUED ON THE NEXT PAGE)

9 9

(CONTINUED)

DIVISION 1 IH 41 NB TEMP WIDENING 931+75 - 992+25

STATION	Real Station	Distance	AREA (SF) Cut	AREA (SF) Salvaged/Unusable Pavement Material	AREA (SF) Fill	Incremental Vol (CY) (Unadjusted) Cut Note 1	Incremental Vol (CY) (Unadjusted) Salvaged/Unusable Pavement Material Note 2	Incremental Vol (CY) (Unadjusted) Fill Note 3	Cumulative Vol (CY) Cut 1.00	Cumulative Vol (CY) Expanded Fill 1.25	Mass Ordinate Note 6
954+50	95450	50	31	0	0	58	0	0	1830	676	1154
955+00	95500	50	25	0	0	52	0	0	1882	676	1206
955+50	95550	50	25	0	0	47	0	0	1929	676	1253
956+00	95600	50	21	0	0	43	0	0	1971	676	1295
956+50	95650	50	47	0	0	62	0	0	2033	676	1357
957+00	95700	50	37	0	0	78	0	0	2111	676	1435
957+50	95750	50	37	0	0	69	0	0	2180	676	1503
958+00	95800	50	33	0	0	65	0	0	2244	676	1568
958+50	95850	50	33	0	0	61	0	0	2305	676	1629
959+00	95900	50	35	0	0	63	0	0	2369	676	1692
959+50	95950	50	29	0	0	60	0	0	2428	676	1752
960+00	96000	50	26	0	0	51	0	0	2479	676	1803
960+50	96050	50	29	0	0	51	0	0	2530	676	1854
961+00	96100	50	30	0	0	55	0	0	2585	676	1909
961+50	96150	50	30	0	0	56	0	0	2641	676	1965
962+00	96200	50	31	0	0	57	0	0	2698	676	2021
962+50	96250	50	29	0	0	56	0	0	2753	676	2077
963+00	96300	50	30	0	0	54	0	0	2807	676	2131
963+50	96350	50	28	0	0	53	0	0	2861	676	2185
964+00	96400	50	27	0	0	51	0	0	2912	676	2235
964+50	96450	50	22	0	0	45	0	0	2957	676	2281
965+00	96500	50	22	0	0	41	0	0	2998	677	2321
965+50	96550	50	20	0	0	40	0	0	3038	677	2361
966+00	96600	50	20	0	2	38	0	2	3075	680	2396
966+50	96650	50	24	0	0	41	0	2	3116	682	2435
967+00	96700	50	22	0	1	42	0	1	3158	683	2476
967+50	96750	50	22	0	1	41	0	2	3199	686	2513
968+00	96800	50	20	0	2	39	0	3	3238	690	2548
968+50	96850	50	20	0	2	37	0	4	3275	695	2580
969+00	96900	50	18	0	6	35	0	7	3310	703	2607
969+50	96950	50	19	0	5	34	0	10	3344	715	2629
970+00	97000	50	19	0	2	35	0	6	3379	723	2656
970+50	97050	50	17	0	3	33	0	4	3413	729	2684
971+00	97100	50	19	0	1	33	0	4	3446	734	2712
971+50	97150	50	18	0	1	34	0	1	3480	735	2745
972+00	97200	50	17	0	2	32	0	2	3512	738	2774
972+50	97250	50	16	0	1	30	0	2	3543	741	2802
973+00	97300	50	16	0	2	30	0	3	3573	744	2828
973+50	97350	50	23	0	0	36	0	2	3609	747	2862
974+00	97400	50	16	0	3	36	0	3	3645	751	2894
974+50	97450	50	17	0	1	31	0	4	3676	757	2920
975+00	97500	50	16	0	2	31	0	3	3707	760	2947
975+50	97550	50	16	0	2	30	0	4	3737	765	2972
976+00	97600	50	16	0	2	30	0	3	3767	769	2998

Addendum No. 01
ID 1035-04-71
Deleted Sheet 373
January 29, 2018

(CONTINUED ON THE NEXT PAGE)

(CONTINUED)

DIVISION 1 IH 41 NB TEMP WIDENING 931+75 - 992+25

STATION	Real Station	Distance	AREA (SF) Cut	AREA (SF) Salvaged/Unusable Pavement Material	AREA (SF) Fill	Incremental Vol (CY) (Unadjusted) Cut Note 1	Incremental Vol (CY) (Unadjusted) Salvaged/Unusable Pavement Material Note 2	Incremental Vol (CY) (Unadjusted) Fill Note 3	Cumulative Vol (CY) Cut 1.00	Cumulative Vol (CY) Expanded Fill 1.25	Mass Ordinate Note 6
976+50	97650	50	16	0	1	29	0	3	3796	772	3024
977+00	97700	50	15	0	2	28	0	3	3824	776	3048
977+50	97750	50	16	0	2	28	0	3	3853	780	3072
978+00	97800	50	22	0	1	35	0	2	3887	783	3104
978+50	97850	50	22	0	0	41	0	1	3928	784	3144
979+00	97900	50	27	0	0	46	0	0	3974	784	3190
979+50	97950	50	26	0	0	50	0	0	4024	784	3240
980+00	98000	50	27	0	0	49	0	0	4073	784	3289
980+50	98050	50	21	0	0	44	0	0	4117	784	3333
981+00	98100	50	22	0	0	40	0	0	4157	784	3373
981+50	98150	50	18	0	0	38	0	0	4195	784	3411
982+00	98200	50	19	0	0	35	0	0	4230	784	3446
982+50	98250	50	22	0	0	38	0	0	4268	784	3484
983+00	98300	50	20	0	0	39	0	0	4307	784	3522
983+50	98350	50	22	0	0	39	0	0	4346	784	3561
984+00	98400	50	20	0	0	39	0	0	4384	784	3600
984+50	98450	50	25	0	0	42	0	0	4426	784	3642
985+00	98500	50	29	0	0	50	0	0	4476	784	3691
985+50	98550	50	31	0	0	55	0	0	4531	784	3746
986+00	98600	50	30	0	0	56	0	0	4587	784	3803
986+50	98650	50	29	0	0	55	0	0	4641	784	3857
987+00	98700	50	30	0	0	54	0	0	4696	784	3911
987+50	98750	50	27	0	0	53	0	0	4748	784	3964
988+00	98800	50	21	0	0	44	0	0	4793	784	4008
988+50	98850	50	22	0	1	39	0	1	4832	786	4046
989+00	98900	50	20	0	1	39	0	2	4871	788	4083
989+50	98950	50	22	0	4	39	0	5	4910	794	4116
990+00	99000	50	22	0	7	41	0	11	4950	807	4143
990+50	99050	50	22	0	12	40	0	18	4991	829	4161
991+00	99100	50	19	0	18	38	0	27	5029	864	4165
991+50	99150	50	21	0	37	38	0	51	5066	927	4139
992+00	99200	50	17	0	48	36	0	79	5102	1025	4077
992+25	99225	25	17	0	51	16	0	46	5118	1082	4036
				TOTALS		5118	0	866			

Notes:	
1 - Cut	Cut includes Salvaged/Unusable Pavement material
2 - Salvaged/Unusable Pavement Material	This does not show up in cross sections
3 - Fill	Does not include Unusable Pavement Exc volume
6 - Mass Ordinate	If EBS to be backfilled with Cut or Borrow: [(Cut + EBS) - ((Fill) - (Reduced EBS in Fill)) * Fill Factor)]

Addendum No. 01
ID 1035-04-71
Deleted Sheet 374
January 29, 2018

9

9

DIVISION 1 IH 41 NB TEMP WIDENING 1007+00 - 1024+00

STATION	Real Station	Distance	AREA (SF) Cut	AREA (SF) Salvaged/Unusable Pavement Material	AREA (SF) Fill	Incremental Vol (CY) (Unadjusted) Cut Note 1	Incremental Vol (CY) (Unadjusted) Salvaged/Unusable Pavement Material Note 2	Incremental Vol (CY) (Unadjusted) Fill Note 3	Cumulative Vol (CY) Cut 1.00	Cumulative Vol (CY) Expanded Fill 1.25	Mass Ordinate Note 6
1007+00	100700	0	15	0	31	0	0	0	0	0	0
1007+50	100750	50	17	0	20	30	0	47	30	59	-30
1008+00	100800	50	18	0	11	32	0	29	62	95	-33
1008+50	100850	50	17	0	8	32	0	18	94	117	-23
1009+00	100900	50	18	0	3	32	0	11	126	131	-4
1009+50	100950	50	19	0	1	35	0	4	161	136	26
1010+00	101000	50	21	0	0	38	0	1	199	137	63
1010+50	101050	50	25	0	0	43	0	0	242	137	106
1011+00	101100	50	30	0	0	51	0	0	293	137	157
1011+50	101150	50	30	0	0	56	0	0	349	137	213
1012+00	101200	50	27	0	0	53	0	0	402	137	266
1012+50	101250	50	25	0	0	48	0	0	451	137	314
1013+00	101300	50	29	0	0	50	0	0	501	137	364
1013+50	101350	50	26	0	0	51	0	0	552	137	415
1014+00	101400	50	23	0	0	46	0	0	597	137	461
1014+50	101450	50	26	0	0	46	0	0	643	137	507
1015+00	101500	50	30	0	0	52	0	0	696	137	559
1015+50	101550	50	30	0	0	56	0	0	751	136	615
1016+00	101600	50	31	0	0	57	0	0	808	136	672
1016+50	101650	50	29	0	0	56	0	0	864	136	727
1017+00	101700	50	21	0	0	46	0	0	910	137	773
1017+50	101750	50	22	0	1	39	0	1	949	138	811
1018+00	101800	50	22	0	2	40	0	3	989	142	848
1018+50	101850	50	20	0	5	39	0	7	1028	150	878
1019+00	101900	50	20	0	8	37	0	12	1065	165	900
1019+50	101950	50	20	0	13	37	0	19	1103	189	913
1020+00	102000	50	18	0	4	35	0	16	1138	209	929
1020+50	102050	50	18	0	3	33	0	6	1171	217	954
1021+00	102100	50	23	0	16	38	0	17	1209	239	970
1021+50	102150	50	18	0	16	38	0	29	1246	275	971
1022+00	102200	50	16	0	19	31	0	32	1278	316	962
1022+50	102250	50	21	0	17	35	0	33	1312	357	955
1023+00	102300	50	24	0	16	42	0	31	1354	396	958
1023+50	102350	50	25	0	13	45	0	27	1399	430	969
1024+00	102400	50	0	0	0	23	0	12	1423	445	978
				TOTALS		1423	0	356			

Addendum No. 01
ID 1035-04-71
Deleted Sheet 375
January 29, 2018

Notes:	
1 - Cut	Cut includes Salvaged/Unusable Pavement material
2 - Salvaged/Unusable Pavement Material	This does not show up in cross sections
3 - Fill	Does not include Unusable Pavement Exc volume
6 - Mass Ordinate	If EBS to be backfilled with Cut or Borrow: [(Cut + EBS) - ((Fill) - (Reduced EBS in Fill)) * Fill Factor)]

9 9

DIVISION 1 IH 41 NB TEMP WIDENING 1093+00 - 1129+13

STATION	Real Station	Distance	AREA (SF) Cut	AREA (SF) Salvaged/Unusable Pavement Material	AREA (SF) Fill	Incremental Vol (CY) (Unadjusted) Cut Note 1	Incremental Vol (CY) (Unadjusted) Salvaged/Unusable Pavement Material Note 2	Incremental Vol (CY) (Unadjusted) Fill Note 3	Cumulative Vol (CY) Cut 1.00	Cumulative Vol (CY) Expanded Fill 1.25	Mass Ordinate Note 6
1093+00	109300	0	33	0	0	0	0	0	0	0	0
1093+50	109350	50	32	0	0	60	0	0	60	0	60
1094+00	109400	50	26	0	0	53	0	0	113	0	113
1094+50	109450	50	22	0	0	44	0	0	157	0	157
1095+00	109500	50	18	0	0	37	0	0	194	0	194
1095+50	109550	50	20	0	0	35	0	0	229	0	229
1096+00	109600	50	28	0	0	44	0	0	274	0	274
1096+50	109650	50	28	0	0	52	0	0	325	0	325
1097+00	109700	50	29	0	0	53	0	0	378	0	378
1097+50	109750	50	27	0	0	52	0	0	430	0	430
1098+00	109800	50	29	0	0	52	0	0	483	0	483
1098+50	109850	50	31	0	0	56	0	0	538	0	538
1099+00	109900	50	18	0	0	45	0	0	583	0	583
1099+50	109950	50	15	0	1	30	0	1	614	1	613
1100+00	110000	50	15	0	1	28	0	1	642	3	639
1100+50	110050	50	15	0	2	28	0	3	670	6	664
1101+00	110100	50	15	0	3	28	0	5	698	12	686
1101+50	110150	50	14	0	4	27	0	7	725	21	704
1102+00	110200	50	16	0	1	28	0	4	753	26	727
1102+50	110250	50	16	0	0	30	0	1	783	27	756
1103+00	110300	50	16	0	1	30	0	1	813	29	785
1103+50	110350	50	18	0	0	32	0	1	845	30	816
1104+00	110400	50	17	0	1	32	0	1	878	30	847
1104+50	110450	50	15	0	4	29	0	4	907	35	872
1105+00	110500	50	15	0	3	27	0	6	934	43	891
1105+50	110550	50	15	0	3	28	0	6	961	50	912
1106+00	110600	50	15	0	2	28	0	4	990	55	934
1106+50	110650	50	15	0	2	27	0	4	1017	60	957
1107+00	110700	50	13	0	2	25	0	4	1042	65	977
1107+50	110750	50	14	0	1	25	0	3	1067	69	998
1108+00	110800	50	16	0	0	28	0	1	1095	71	1024
1108+50	110850	50	16	0	0	30	0	1	1125	71	1054
1109+00	110900	50	17	0	1	30	0	1	1155	73	1082
1109+50	110950	50	17	0	1	31	0	1	1186	75	1112
1110+00	111000	50	16	0	2	30	0	2	1217	78	1139
1110+50	111050	50	15	0	3	29	0	5	1246	83	1162
1111+00	111100	50	15	0	2	28	0	5	1274	90	1184
1111+50	111150	50	16	0	4	28	0	6	1302	97	1205
1112+00	111200	50	15	0	3	28	0	6	1330	104	1226
1112+50	111250	50	16	0	2	28	0	5	1358	110	1248
1113+00	111300	50	16	0	14	29	0	15	1387	129	1258
1113+50	111350	50	16	0	12	30	0	24	1416	158	1258
1114+00	111400	50	15	0	12	29	0	22	1446	186	1260

Addendum No. 01
ID 1035-04-71
Deleted Sheet 376
January 29, 2018

9

9

(CONTINUED ON THE NEXT PAGE)

(CONTINUED)

DIVISION 1 IH 41 NB TEMP WIDENING 1093+00 - 1129+13

STATION	Real Station	Distance	AREA (SF) Cut	AREA (SF) Salvaged/Unusable Pavement Material	AREA (SF) Fill	Incremental Vol (CY) (Unadjusted) Cut Note 1	Incremental Vol (CY) (Unadjusted) Salvaged/Unusable Pavement Material Note 2	Incremental Vol (CY) (Unadjusted) Fill Note 3	Cumulative Vol (CY) Cut 1.00	Cumulative Vol (CY) Expanded Fill 1.25	Mass Ordinate Note 6
1114+50	111450	50	15	0	9	28	0	19	1474	210	1264
1115+00	111500	50	16	0	7	29	0	15	1503	229	1274
1115+50	111550	50	15	0	7	28	0	13	1531	245	1286
1116+00	111600	50	15	0	5	28	0	11	1559	259	1300
1116+50	111650	50	15	0	4	28	0	8	1587	269	1318
1117+00	111700	50	14	0	5	27	0	8	1614	279	1335
1117+50	111750	50	14	0	4	26	0	8	1639	289	1350
1118+00	111800	50	14	0	3	26	0	6	1665	297	1369
1118+50	111850	50	14	0	3	26	0	5	1692	303	1389
1119+00	111900	50	14	0	0	26	0	3	1718	307	1411
1119+50	111950	50	24	0	0	35	0	0	1753	307	1446
1120+00	112000	50	32	0	0	52	0	0	1805	307	1498
1120+50	112050	50	26	0	0	54	0	0	1859	308	1552
1121+00	112100	50	22	0	2	45	0	3	1904	311	1593
1121+50	112150	50	17	0	6	36	0	8	1940	321	1620
1122+00	112200	50	19	0	5	33	0	10	1973	333	1641
1122+50	112250	50	15	0	6	31	0	10	2005	345	1659
1123+00	112300	50	15	0	9	28	0	14	2032	363	1670
1123+50	112350	50	12	0	12	25	0	19	2057	386	1671
1124+00	112400	50	14	0	11	24	0	21	2081	413	1669
1124+50	112450	50	15	0	10	26	0	19	2107	437	1671
1125+00	112500	50	14	0	14	27	0	22	2134	464	1670
1125+50	112550	50	15	0	12	27	0	24	2161	494	1667
1126+00	112600	50	29	0	8	41	0	18	2202	517	1685
1126+50	112650	50	27	0	6	52	0	12	2255	533	1722
1127+00	112700	50	26	0	4	49	0	9	2304	544	1760
1127+50	112750	50	22	0	2	45	0	6	2349	551	1797
1128+00	112800	50	20	0	1	40	0	3	2388	555	1834
1128+50	112850	50	21	0	0	38	0	1	2426	555	1871
1129+00	112900	50	22	0	0	40	0	0	2466	555	1911
1129+13	112913	13	22	0	0	11	0	0	2477	555	1922
				TOTALS		2477	0	444			

Notes:

1 - Cut	Cut includes Salvaged/Unusable Pavement material
2 - Salvaged/Unusable Pavement Material	This does not show up in cross sections
3 - Fill	Does not include Unusable Pavement Exc volume
6 - Mass Ordinate	If EBS to be backfilled with Cut or Borrow: [(Cut + EBS) - ((Fill) - (Reduced EBS in Fill)) * Fill Factor)]

Addendum No. 01
ID 1035-04-71
Deleted Sheet 377
January 29, 2018

9

9

DIVISION 2 IH 41 MEDIAN CROSSOVER 829+00 - 843+50

STATION	Real Station	Distance	AREA (SF) Cut	AREA (SF) Salvaged / Unusable Pavement Material	AREA (SF) Fill	Incremental Vol (CY) (Unadjusted) Cut Note 1	Incremental Vol (CY) (Unadjusted) Salvaged / Unusable Pavement Material Note 2	Incremental Vol (CY) (Unadjusted) Fill Note 3	Cumulative Vol (CY) Cut 1.00	Cumulative Vol (CY) Expanded Fill 1.00	Mass Ordinate Note 6
829+00	82900	0	28	0	0	0	0	0	0	0	0
829+50	82950	50	28	0	0	52	0	0	52	0	52
830+00	83000	50	28	0	0	52	0	0	103	0	103
830+50	83050	50	28	0	0	52	0	0	155	0	155
831+00	83100	50	28	0	0	52	0	0	207	0	207
831+50	83150	50	28	0	0	52	0	0	259	0	259
832+00	83200	50	28	0	0	51	0	0	310	0	310
832+50	83250	50	28	0	0	51	0	0	361	0	361
833+00	83300	50	28	0	0	51	0	0	413	0	413
833+50	83350	50	28	0	0	51	0	0	464	0	464
834+00	83400	50	27	0	0	51	0	0	515	0	515
834+50	83450	50	27	0	0	51	0	0	565	0	565
835+00	83500	50	27	0	0	51	0	0	616	0	616
835+50	83550	50	27	0	0	51	0	0	667	0	667
836+00	83600	50	27	0	0	51	0	0	717	0	717
836+50	83650	50	27	0	0	51	0	0	768	0	768
837+00	83700	50	27	0	0	51	0	0	819	0	819
837+50	83750	50	27	0	0	51	0	0	870	0	870
838+00	83800	50	27	0	0	51	0	0	920	0	920
838+50	83850	50	27	0	0	51	0	0	971	0	971
839+00	83900	50	27	0	0	51	0	0	1021	0	1021
839+50	83950	50	27	0	0	51	0	0	1072	0	1072
840+00	84000	50	27	0	0	50	0	0	1122	0	1122
840+50	84050	50	27	0	0	50	0	0	1173	0	1173
841+00	84100	50	27	0	0	51	0	0	1223	0	1223
841+50	84150	50	27	0	0	51	0	0	1274	0	1274
842+00	84200	50	28	0	0	51	0	0	1325	0	1325
842+50	84250	50	28	0	0	51	0	0	1376	0	1376
843+00	84300	50	27	0	0	51	0	0	1427	0	1427
843+50	84350	50	27	0	0	50	0	0	1477	0	1477
				TOTALS		1477	0	0			

Notes:	
1 - Cut	Cut includes Salvaged/Unusable Pavement material
2 - Salvaged/Unusable Pavement Material	This does not show up in cross sections
3 - Fill	Does not include Unusable Pavement Exc volume
6 - Mass Ordinate	If EBS to be backfilled with Cut or Borrow: [(Cut + EBS) - ((Fill) - (Reduced EBS in Fill)) * Fill Factor)]

Addendum No. 01
ID 1035-04-71
Revised Sheet 378
January 29, 2018

9

9

PROJECT NO: 1035-04-71	HWY: IH 41	COUNTY: RACINE	EARTHWORK	SHEET 378	E

FILE NAME : Z:\Racine\06 Roadway\MQ\WZ Prep_142-G PLOT BY : _____ PLOT NAME : _____ ORG DATE : _____ ORIGINATOR : DIST _ PLOT SCALE : 1:1

DIVISION 2 IH 41 MEDIAN CROSSOVER 880+00 - 886+00

STATION	Real Station	Distance	AREA (SF) Cut	AREA (SF) Salvaged / Unusable Pavement Material	AREA (SF) Fill	Incremental Vol (CY) (Unadjusted) Cut Note 1	Incremental Vol (CY) (Unadjusted) Salvaged / Unusable Pavement Material Note 2	Incremental Vol (CY) (Unadjusted) Fill Note 3
880+00	88000	0	27	0	0	0	0	0
880+50	88050	50	27	0	0	51	0	0
881+00	88100	50	27	0	0	51	0	0
881+50	88150	50	27	0	0	51	0	0
882+00	88200	50	27	0	0	51	0	0
880+50	88050	50	27	0	0	51	0	0
881+00	88100	50	27	0	0	51	0	0
881+50	88150	50	28	0	0	51	0	0
882+00	88200	50	27	0	0	51	0	0
882+50	88250	50	27	0	0	51	0	0
883+00	88300	50	27	0	0	51	0	0
883+50	88350	50	27	0	0	51	0	0
884+00	88400	50	28	0	0	51	0	0
884+50	88450	50	27	0	0	51	0	0
885+00	88500	50	27	0	0	51	0	0
885+50	88550	50	27	0	0	51	0	0
886+00	88600	50	27	0	0	50	0	0
				TOTALS		811	0	0

Addendum No. 01
ID 1035-04-71
Revised Sheet 379
January 29, 2018

DIVISION 2 IH 41 MEDIAN CROSSOVER 1137+00 - 1143+10

STATION	Real Station	Distance	AREA (SF) Cut	AREA (SF) Salvaged / Unusable Pavement Material	AREA (SF) Fill	Incremental Vol (CY) (Unadjusted) Cut Note 1	Incremental Vol (CY) (Unadjusted) Salvaged / Unusable Pavement Material Note 2	Incremental Vol (CY) (Unadjusted) Fill Note 3	Cumulative Vol (CY) Cut 1.00	Cumulative Vol (CY) Expanded Fill 1.00	Mass Ordinate Note 6
1137+00	113700	0	27	0	0	0	0	0	0	0	0
1137+50	113750	50	27	0	0	50	0	0	50	0	50
1138+00	113800	50	27	0	0	51	0	0	101	0	101
1138+50	113850	50	28	0	0	51	0	0	152	0	152
1139+00	113900	50	28	0	0	51	0	0	203	0	203
1139+50	113950	50	28	0	0	51	0	0	254	0	254
1140+00	114000	50	27	0	0	51	0	0	305	0	305
1140+50	114050	50	27	0	0	50	0	0	356	0	356
1141+00	114100	50	28	0	0	51	0	0	406	0	406
1141+50	114150	50	28	0	0	51	0	0	457	0	457
1142+00	114200	50	27	0	0	51	0	0	508	0	508
1142+50	114250	50	28	0	0	51	0	0	559	0	559
1143+00	114300	50	27	0	0	51	0	0	610	0	610
1143+10	114310	10	28	0	0	10	0	0	620	0	620
				TOTALS		620	0	0			

DIVISION 2 IH 41 MEDIAN CROSSOVER 1171+50 - 1188+00

STATION	Real Station	Distance	AREA (SF) Cut	AREA (SF) Salvaged / Unusable Pavement Material	AREA (SF) Fill	Incremental Vol (CY) (Unadjusted) Cut Note 1	Incremental Vol (CY) (Unadjusted) Salvaged / Unusable Pavement Material Note 2	Incremental Vol (CY) (Unadjusted) Fill Note 3	Cumulative Vol (CY) Cut 1.00	Cumulative Vol (CY) Expanded Fill 1.00	Mass Ordinate Note 6
1171+50	117150	0	28	0	0	0	0	0	0	0	0
1172+00	117200	50	28	0	0	52	0	0	52	0	52
1172+50	117250	50	27	0	0	51	0	0	102	0	102
1173+00	117300	50	28	0	0	51	0	0	154	0	154
1173+50	117350	50	28	0	0	52	0	0	206	0	206
1174+00	117400	50	26	0	0	50	0	0	256	0	256
1174+50	117450	50	29	0	0	51	0	0	306	0	306
1175+00	117500	50	28	0	0	52	0	0	359	0	359
1175+50	117550	50	28	0	0	52	0	0	410	0	410
1176+00	117600	50	27	0	0	51	0	0	461	0	461
1176+50	117650	50	28	0	0	51	0	0	512	0	512
1177+00	117700	50	27	0	0	51	0	0	563	0	563
1177+50	117750	50	26	0	0	50	0	0	613	0	613
1178+00	117800	50	28	0	0	50	0	0	663	0	663
1178+50	117850	50	27	0	0	51	0	0	714	0	714
1179+00	117900	50	27	0	0	50	0	0	765	0	765
1179+50	117950	50	28	0	0	51	0	0	816	0	816
1180+00	118000	50	28	0	0	52	0	0	868	0	868
1180+50	118050	50	28	0	0	52	0	0	920	0	920
1181+00	118100	50	30	0	0	53	0	0	973	0	973
1181+50	118150	50	28	0	0	54	0	0	1027	0	1027
1182+00	118200	50	27	0	0	51	0	0	1078	0	1078
1182+50	118250	50	28	0	0	51	0	0	1129	0	1129
1183+00	118300	50	28	0	0	52	0	0	1181	0	1181
1183+50	118350	50	28	0	0	51	0	0	1232	0	1232
1184+00	118400	50	28	0	0	51	0	0	1283	0	1283
1184+50	118450	50	30	0	0	53	0	0	1336	0	1336
1185+00	118500	50	28	0	0	53	0	0	1390	0	1390
1185+50	118550	50	27	0	0	52	0	0	1441	0	1441
1186+00	118600	50	29	0	0	53	0	0	1494	0	1494
1186+50	118650	50	30	0	0	55	0	0	1548	0	1548
1187+00	118700	50	30	0	0	55	0	0	1603	0	1603
1187+50	118750	50	29	0	0	54	0	0	1658	0	1658
1188+00	118800	50	29	0	0	54	0	0	1712	0	1712
				TOTALS		**1712**	**0**	**0**			

Addendum No. 01
ID 1035-04-71
Revised Sheet 380
January 29, 2018

9

9

PROJECT NO: 1035-04-71	HWY: IH 41	COUNTY: RACINE	EARTHWORK	SHEET 380	E

FILE NAME : Z:\Racine\06 Roadway\MQ\WZ Prep_142-G PLOT BY : _____ PLOT NAME : _____ ORG DATE : _____ ORIGINATOR : DIST _ SCALE : 1:1

TEMPORARY PAVEMENT DETAILS

STATION		Distance	AREA (SF) Cut	AREA (SF) Fill	Incremental Vol (CY) (Unadjusted) Cut	Incremental Vol (CY) (Unadjusted) Fill	Cumulative Vol (CY) Cut	Cumulative Vol (CY) Expanded Fill 1.25	Mass Ordinate CY
1068+46		0	29	0	0	0	0	0	0
1068+50		4	28	0	4	0	4	0	4
1069+00		50	25	0	49	0	53	0	53
1069+50		50	27	0	48	0	101	0	101
1070+00		50	26	3	49	3	150	4	146
1070+50		50	27	5	49	8	199	13	186
1071+00		50	29	11	53	14	252	31	221
1071+50		50	29	9	54	18	306	53	253
1072+00		50	34	2	59	10	365	65	300
1072+50		50	34	1	63	3	428	68	360
1073+00		50	34	0	63	1	491	70	422
1073+50		50	33	0	62	0	553	70	484
1074+00		50	32	0	60	0	614	70	544
1074+50		50	30	0	58	0	672	70	602
1075+00		0	29	2	0	0	672	70	602
1075+50		50	29	5	53	6	725	77	647
1076+00		50	29	7	53	11	778	91	687
1076+50		50	29	0	53	7	831	100	732
1077+00		50	28	0	52	0	884	100	784
1077+50		50	28	0	52	0	936	100	836
1078+00		50	21	2	46	2	982	102	879
1078+50		50	18	5	37	7	1019	111	907
1078+64		14	18	8	9	3	1028	116	912
TOTALS						92			

Addendum No. 01
ID 1035-04-71
Revised Sheet 381
January 29, 2018

9

9

STATION	Distance	AREA (SF) Cut	AREA (SF) Fill	Incremental Vol (CY) (Unadjusted) Cut	Incremental Vol (CY) (Unadjusted) Fill	Cumulative Vol (CY) Cut	Cumulative Vol (CY) Expanded Fill 1.25	Mass Ordinate CY
1075+50	0	5	0	0	0	0	0	0
1076+00	50	7	0	11	0	11	0	11
1076+50	50	9	0	15	0	26	1	25
1077+00	50	11	1	19	1	45	2	43
1077+50	50	10	1	20	1	64	4	61
1078+00	50	8	0	17	1	82	5	77
1078+50	50	6	0	13	0	95	5	90
1079+00	50	4	0	10	0	105	5	100
1079+50	50	4	0	8	0	113	6	107
1080+00	50	0	0	4	0	117	6	111
1080+50	50	4	0	4	0	121	6	115
1081+00	50	6	0	10	0	131	6	125
1081+50	50	9	0	14	0	145	6	139
1082+00	50	11	0	18	0	163	7	156
1082+50	50	11	0	20	0	183	7	176
1083+00	50	11	0	20	0	203	7	195
1083+50	50	11	0	20	0	223	8	215
1084+00	50	10	2	19	3	242	11	231
1084+50	50	10	4	18	6	260	19	242
1085+00	50	10	3	19	7	279	27	252
1085+50	50	10	5	19	8	297	37	261
1086+00	50	10	5	18	9	315	48	267
1086+50	50	9	3	18	7	333	57	276
1087+00	50	10	4	18	6	351	65	286
1087+50	50	9	5	17	8	368	75	293
1088+00	50	10	3	17	7	385	84	301
1088+50	50	9	4	18	7	403	92	311
1089+00	50	9	2	17	6	420	99	321
1089+50	50	10	2	18	4	438	104	334
1090+00	50	9	2	18	3	456	108	348
1090+50	50	10	2	18	3	474	112	362
1091+00	50	9	2	18	3	492	116	376
1091+50	50	10	1	18	3	510	120	390
1092+00	50	10	2	19	3	529	123	405
1092+50	50	10	3	18	5	547	129	418
1093+00	50	10	1	18	4	565	134	431
TOTALS				565	107			

Addendum No. 01
ID 1035-04-71
Deleted Sheet 382
January 29, 2018

This sheet is obsolete

9

9

Addendum No. 01
ID 1035-04-71
Deleted Sheet 430
January 29, 2018

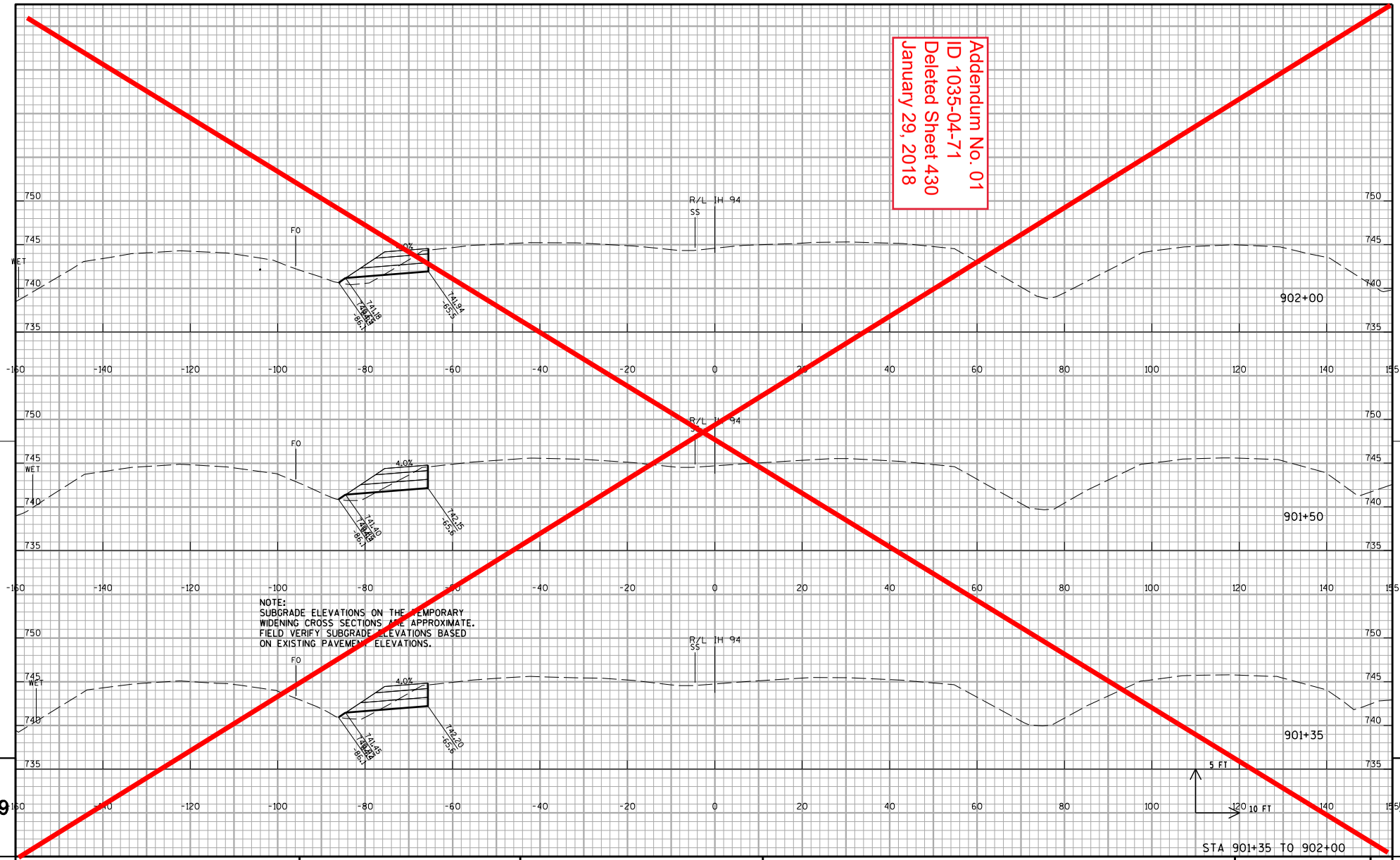

NOTE:
SUBGRADE ELEVATIONS ON THE TEMPORARY WIDENING CROSS SECTIONS ARE APPROXIMATE. FIELD VERIFY SUBGRADE ELEVATIONS BASED ON EXISTING PAVEMENT ELEVATIONS.

STA 901+35 TO 902+00

PROJECT NO:1035-04-71	HWY:IH 41	COUNTY:RACINE	CROSS SECTIONS:IH 41 SB TEMPORARY WIDENING STAGE 1A	SHEET 430	E

FILE NAME : Z:\Racine\CADDS\WZ Prep_142-G\CDS\090203_xs_IH94SB_MS_S1A.dgn PLOT DATE : 12/11/2017 PLOT BY : james.buggs PLOT NAME : $FILE$ PLOT SCALE : 1:20

WISDOT/CADDS SHEET 21

Addendum No. 01
ID 1035-04-71
Deleted Sheet 431
January 29, 2018

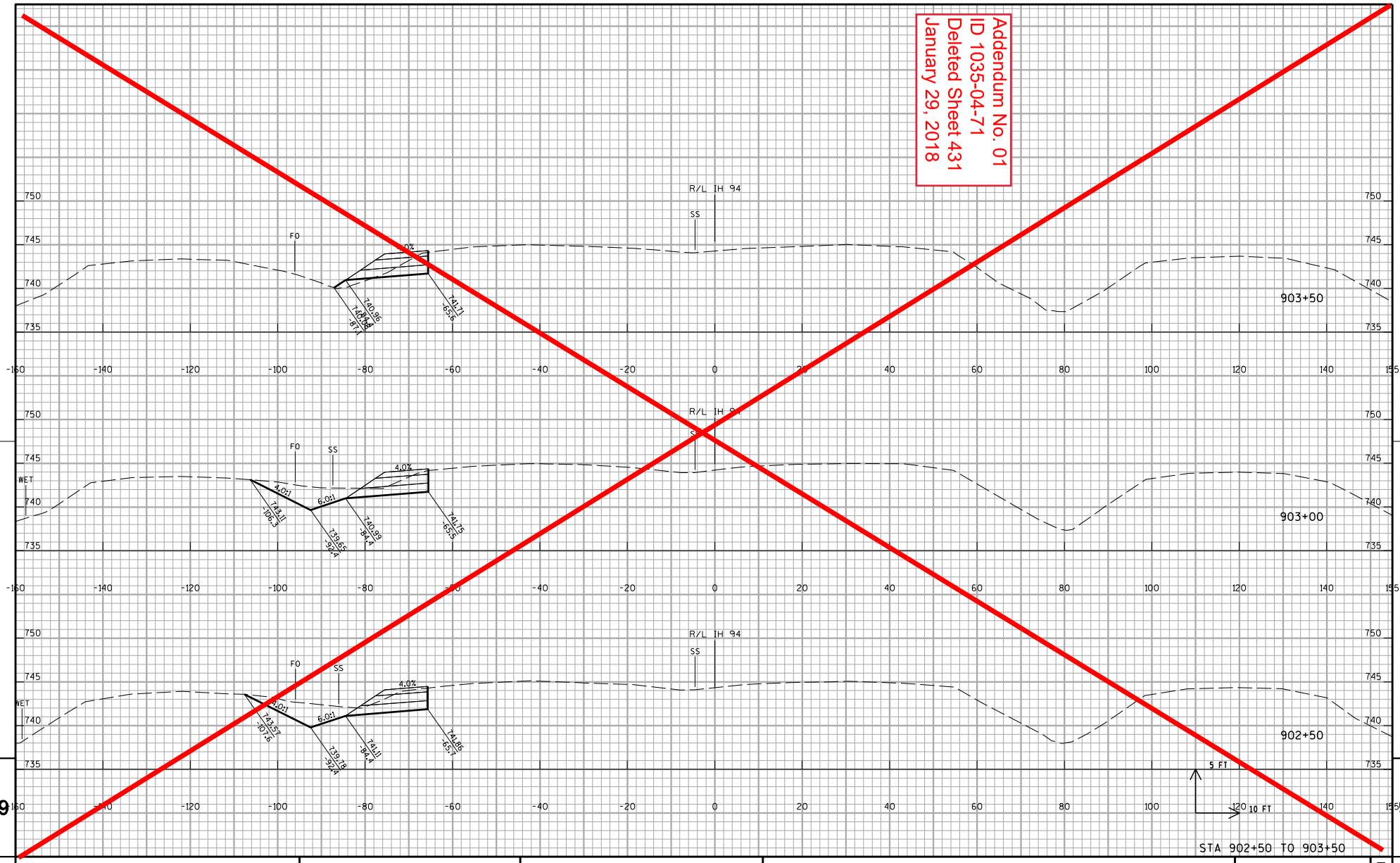

PROJECT NO:1035-04-71	HWY:IH 41	COUNTY:RACINE	CROSS SECTIONS:IH 41 SB TEMPORARY WIDENING STAGE 1A	SHEET 431	E

FILE NAME : Z:\Racine\CADDS\WZ Prep_142-G\CDS\090203_xs_IH94SB_MS_S1A.dgn PLOT DATE : 12/11/2017 PLOT BY : james.buggs PLOT NAME : $FILE$ PLOT SCALE : 1:20

WISDOT/CADDS SHEET 21

Addendum No. 01
ID 1035-04-71
Deleted Sheet 432
January 29, 2018

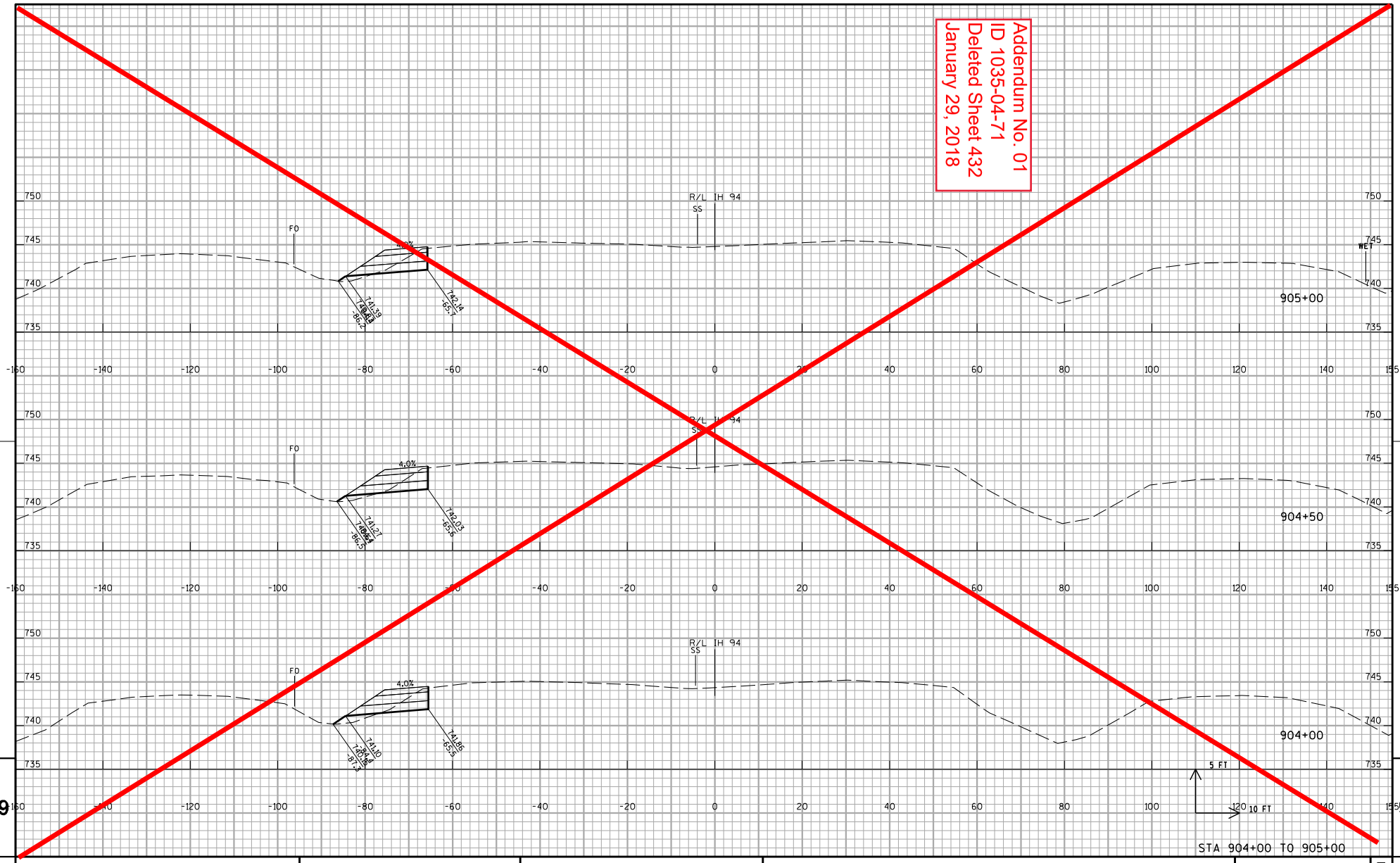

PROJECT NO:1035-04-71	HWY:IH 41	COUNTY:RACINE	CROSS SECTIONS:IH 41 SB TEMPORARY WIDENING STAGE 1A	SHEET 432	E

FILE NAME : Z:\Racine\CADDS\WZ Prep_142-G\CDS\090203_xs_IH94SB_MS_S1A.dgn PLOT DATE : 12/11/2017 PLOT BY : james.buggs PLOT NAME : $FILE$ PLOT SCALE : 1:20

WISDOT/CADDS SHEET 21

Addendum No. 01
ID 1035-04-71
Deleted Sheet 433
January 29, 2018

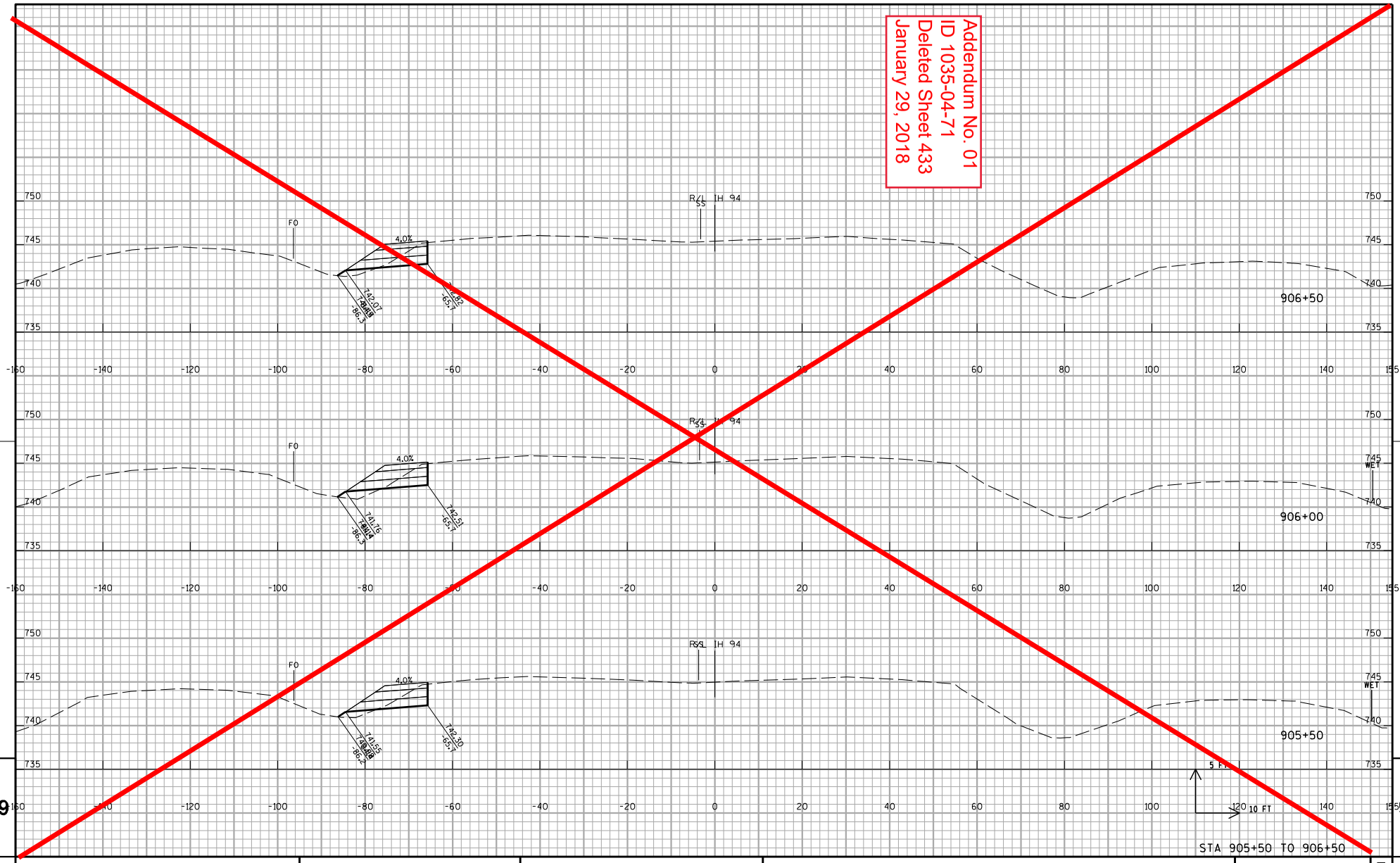

STA 905+50 TO 906+50

PROJECT NO:1035-04-71	HWY:IH 41	COUNTY:RACINE	CROSS SECTIONS:IH 41 SB TEMPORARY WIDENING STAGE 1A	SHEET 433	E

FILE NAME : Z:\Racine\CADDS\WZ Prep_142-G\CDS\090203_xs_IH94SB_MS_S1A.dgn PLOT DATE : 12/11/2017 PLOT BY : james.buggs PLOT NAME : $FILE$ PLOT SCALE : 1:20

WISDOT/CADDS SHEET 21

Addendum No. 01
ID 1035-04-71
Deleted Sheet 434
January 29, 2018

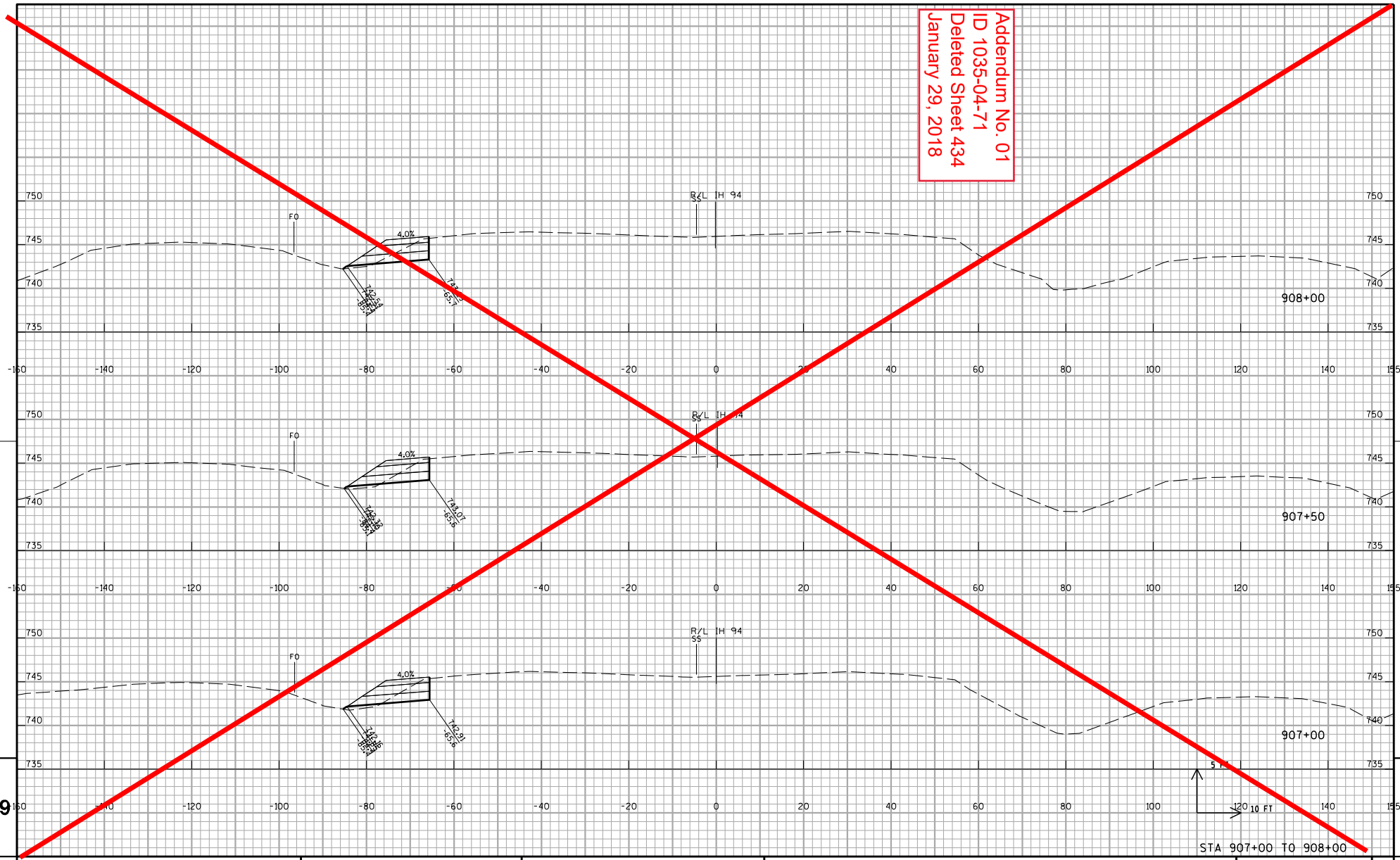

STA 907+00 TO 908+00

PROJECT NO:1035-04-71	HWY:IH 41	COUNTY:RACINE	CROSS SECTIONS: IH 41 SB TEMPORARY WIDENING STAGE 1A	SHEET 434	E

FILE NAME : Z:\Racine\CADDS\WZ Prep_142-G\CDS\090203_xs_IH94SB_MS_S1A.dgn PLOT DATE : 12/11/2017 PLOT BY : james.buggs PLOT NAME : $FILE$ PLOT SCALE : 1:20

WISDOT/CADDS SHEET 21

Addendum No. 01
ID 1035-04-71
Deleted Sheet 435
January 29, 2018

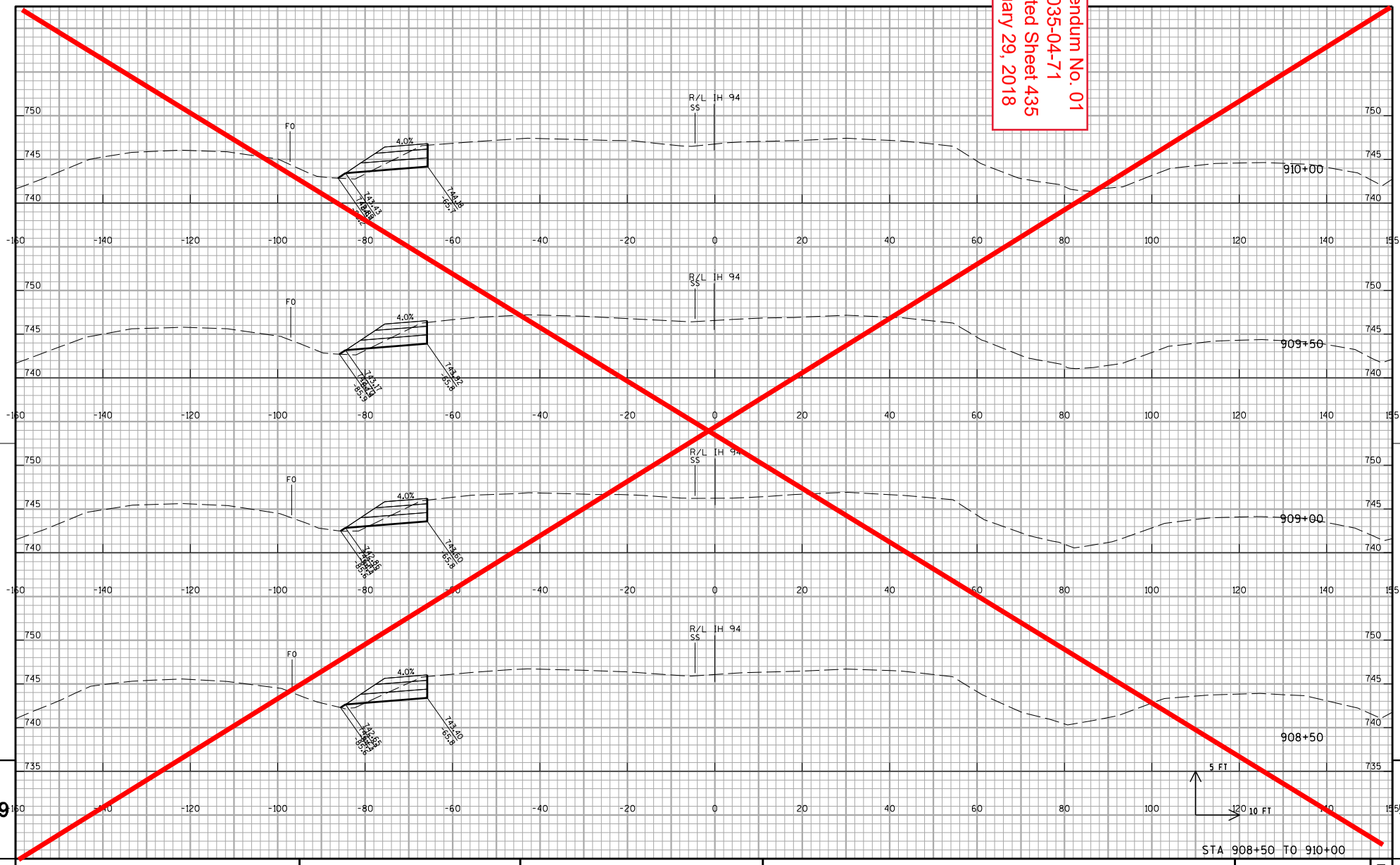

STA 908+50 TO 910+00

PROJECT NO:1035-04-71	HWY:IH 41	COUNTY:RACINE	CROSS SECTIONS:IH 41 SB TEMPORARY WIDENING STAGE 1A	SHEET 435	E

FILE NAME : Z:\Racine\CADDS\WZ Prep_142-G\CDS\090203_xs_IH94SB_MS_S1A.dgn PLOT DATE : 12/11/2017 PLOT BY : james.buggs PLOT NAME : $FILE$ PLOT SCALE : 1:20

WISDOT/CADDS SHEET 21

Addendum No. 01
ID 1035-04-71
Deleted Sheet 436
January 29, 2018

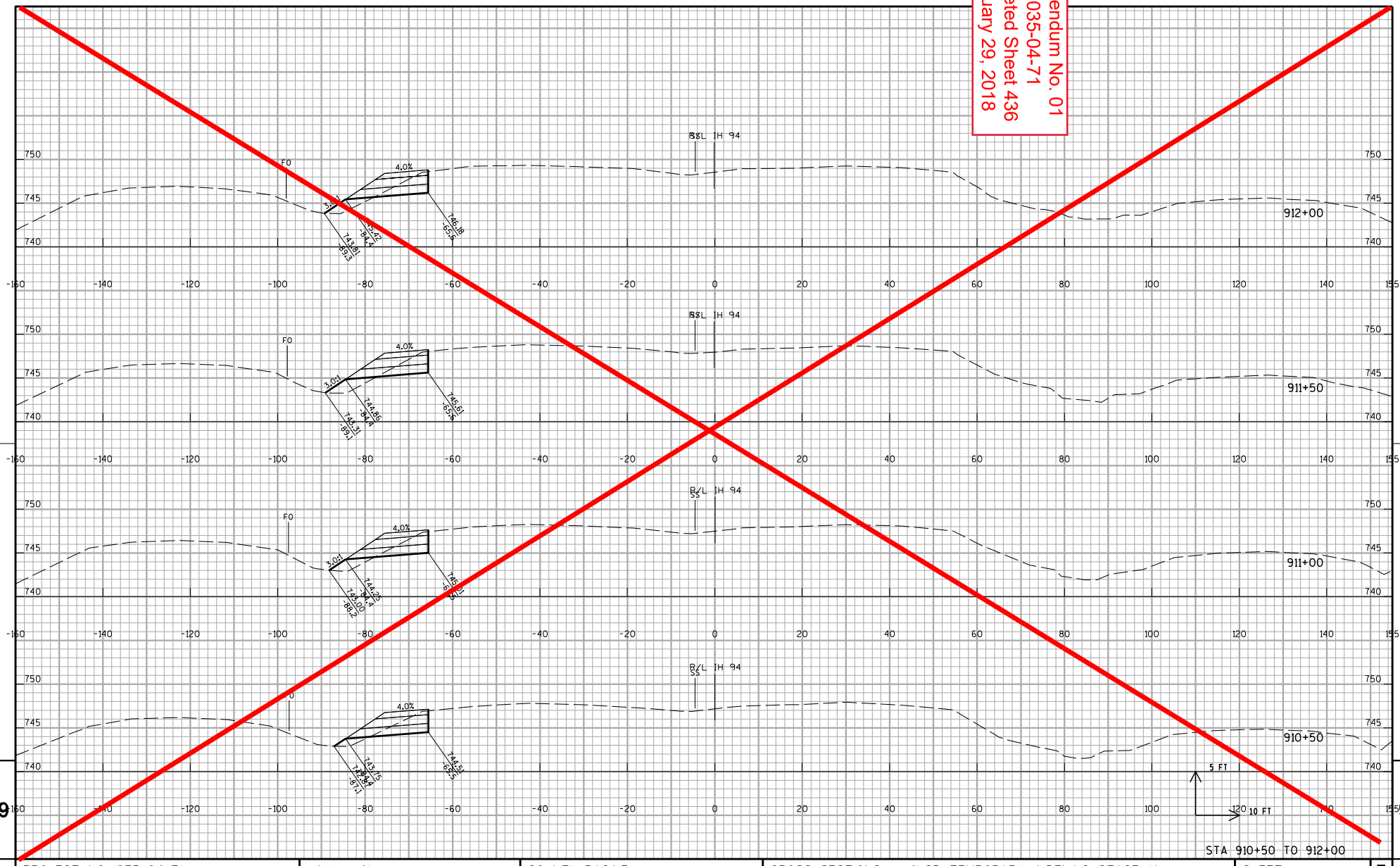

PROJECT NO:1035-04-71	HWY:IH 41	COUNTY:RACINE	CROSS SECTIONS: IH 41 SB TEMPORARY WIDENING STAGE 1A	SHEET 436	E

FILE NAME : Z:\Racine\CADDS\WZ Prep_142-G\CDS\090203_xs_IH94SB_MS_S1A.dgn PLOT DATE : 12/11/2017 PLOT BY : james.buggs PLOT NAME : $FILE$ PLOT SCALE : 1:20

WISDOT/CADDS SHEET 21

Addendum No. 01
ID 1035-04-71
Deleted Sheet 437
January 29, 2018

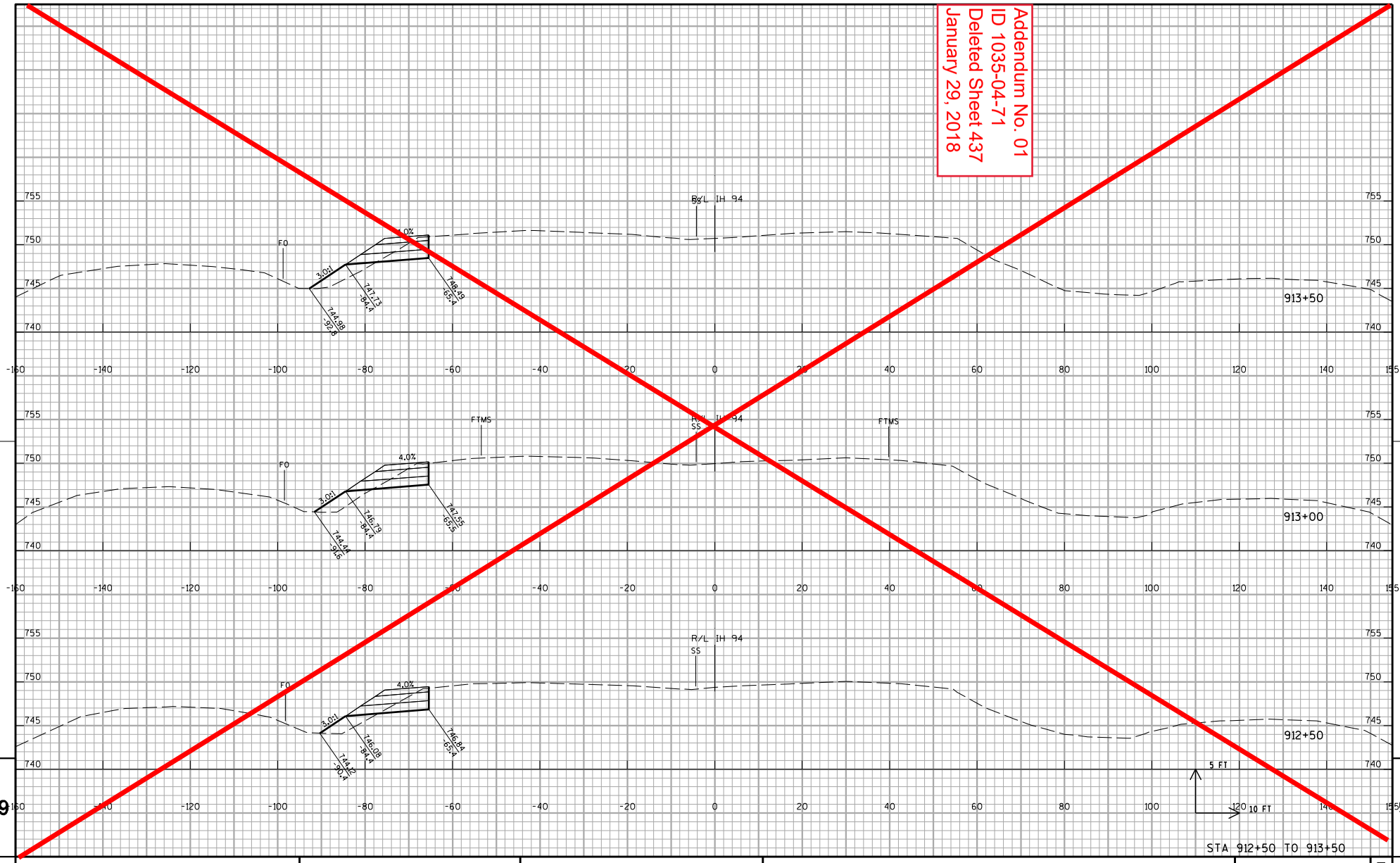

PROJECT NO:1035-04-71	HWY:IH 41	COUNTY:RACINE	CROSS SECTIONS: IH 41 SB TEMPORARY WIDENING STAGE 1A	SHEET 437	E

FILE NAME : Z:\Racine\CADDS\WZ Prep_142-G\CDS\090203_xs_IH94SB_MS_S1A.dgn PLOT DATE : 12/11/2017 PLOT BY : james.buggs PLOT NAME : $FILE$ PLOT SCALE : 1:20

WISDOT/CADDS SHEET 21

Addendum No. 01
ID 1035-04-71
Deleted Sheet 438
January 29, 2018

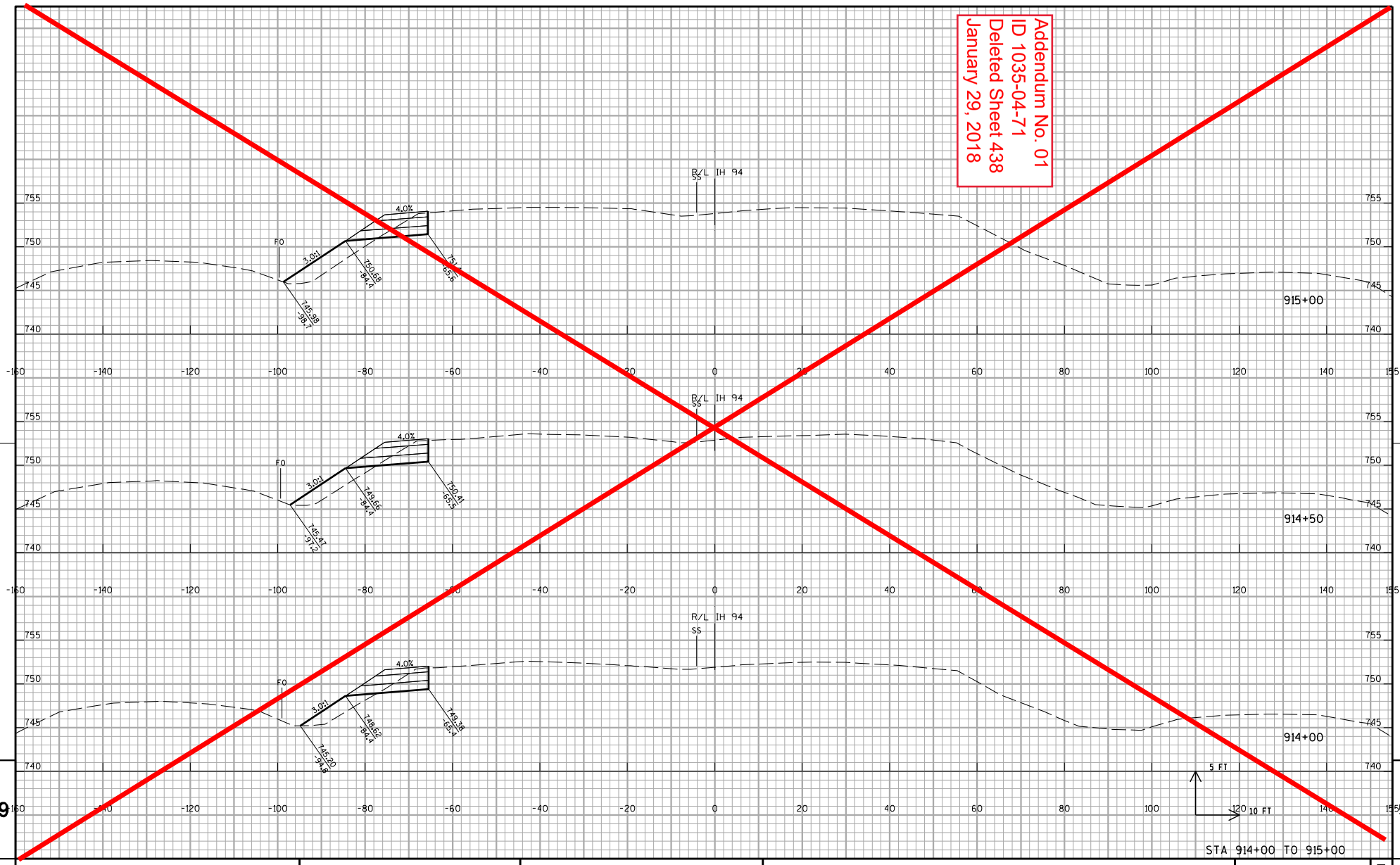

STA 914+00 TO 915+00

PROJECT NO:1035-04-71	HWY:IH 41	COUNTY:RACINE	CROSS SECTIONS:IH 41 SB TEMPORARY WIDENING STAGE 1A	SHEET 438	E

FILE NAME : Z:\Racine\CADDS\WZ Prep_142-G\CDS\090203_xs_IH94SB_MS_S1A.dgn PLOT DATE : 12/11/2017 PLOT BY : james.buggs PLOT NAME : $FILE$ PLOT SCALE : 1:20

WISDOT/CADDS SHEET 21

Addendum No. 01
ID 1035-04-71
Deleted Sheet 439
January 29, 2018

NO WIDENING STA 916+08 TO STA 932+77

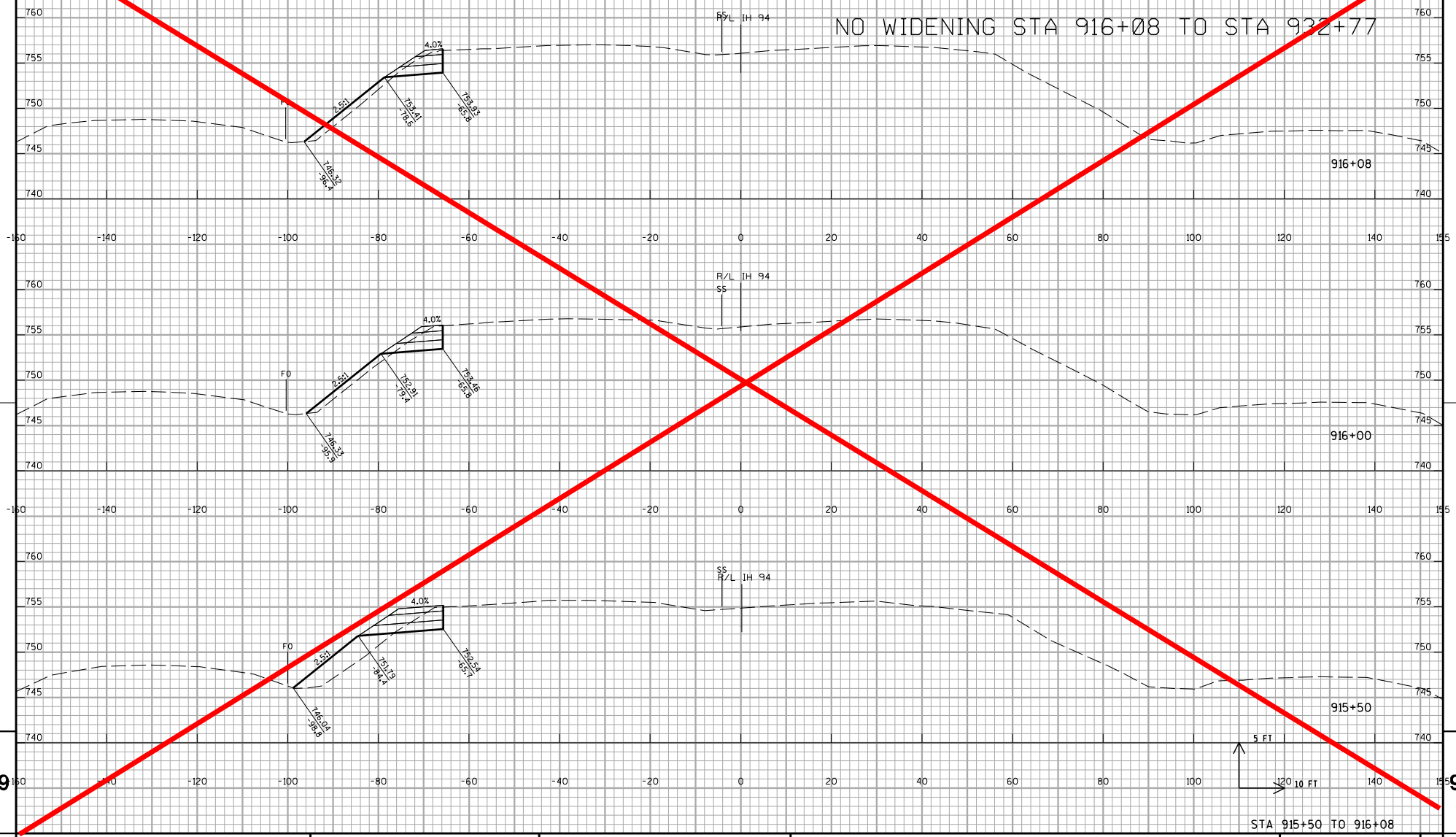

STA 915+50 TO 916+08

PROJECT NO:1035-04-71	HWY:IH 41	COUNTY:RACINE	CROSS SECTIONS: IH 41 SB TEMPORARY WIDENING STAGE 1A	SHEET 439	E

FILE NAME : Z:\Racine\CADDS\WZ Prep_142-G\CDS\090203_xs_IH94SB_MS_S1A.dgn PLOT DATE : 12/11/2017 PLOT BY : james.buggs PLOT NAME : $FILE$ PLOT SCALE : 1:20

WISDOT/CADDS SHEET 21

9 9

Addendum No. 01
ID 1035-04-71
Revised Sheet 440
January 29, 2018

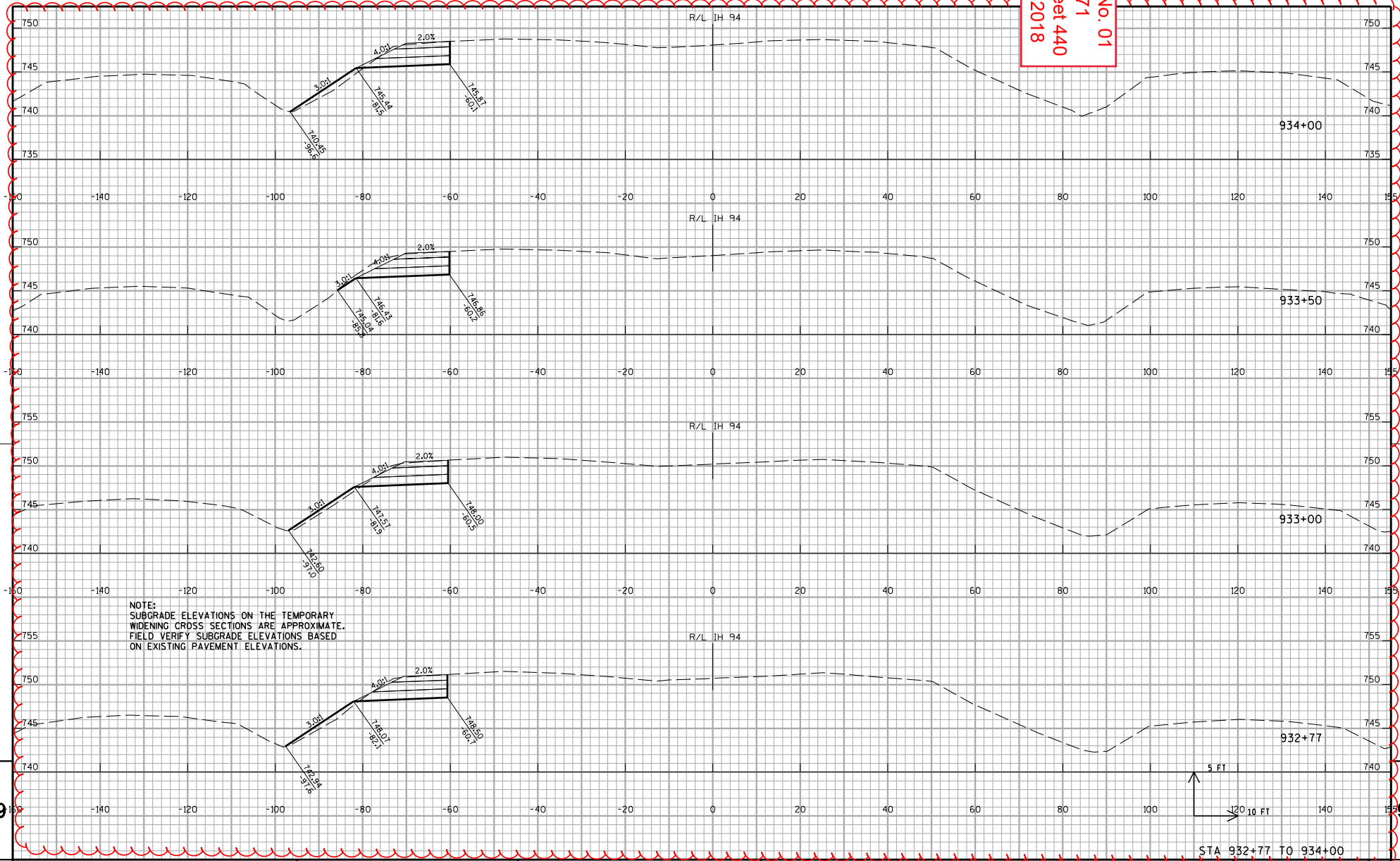

STA 932+77 TO 934+00

PROJECT NO:1035-04-71	HWY:IH 41	COUNTY: RACINE	CROSS SECTIONS: IH 94 STAGE 1A	SHEET 440	E

FILE NAME : Z:\Racine\CADDS\WZ Prep_142-G\CDS\090203_xs_IH94SB_MS_S1A.dgn PLOT DATE : 1/15/2018 PLOT BY : james.buggs PLOT NAME : $FILE$ PLOT SCALE : 1:20

WISDOT/CADDS SHEET 21

Addendum No. 01
ID 1035-04-71
Revised Sheet 441
January 29, 2018

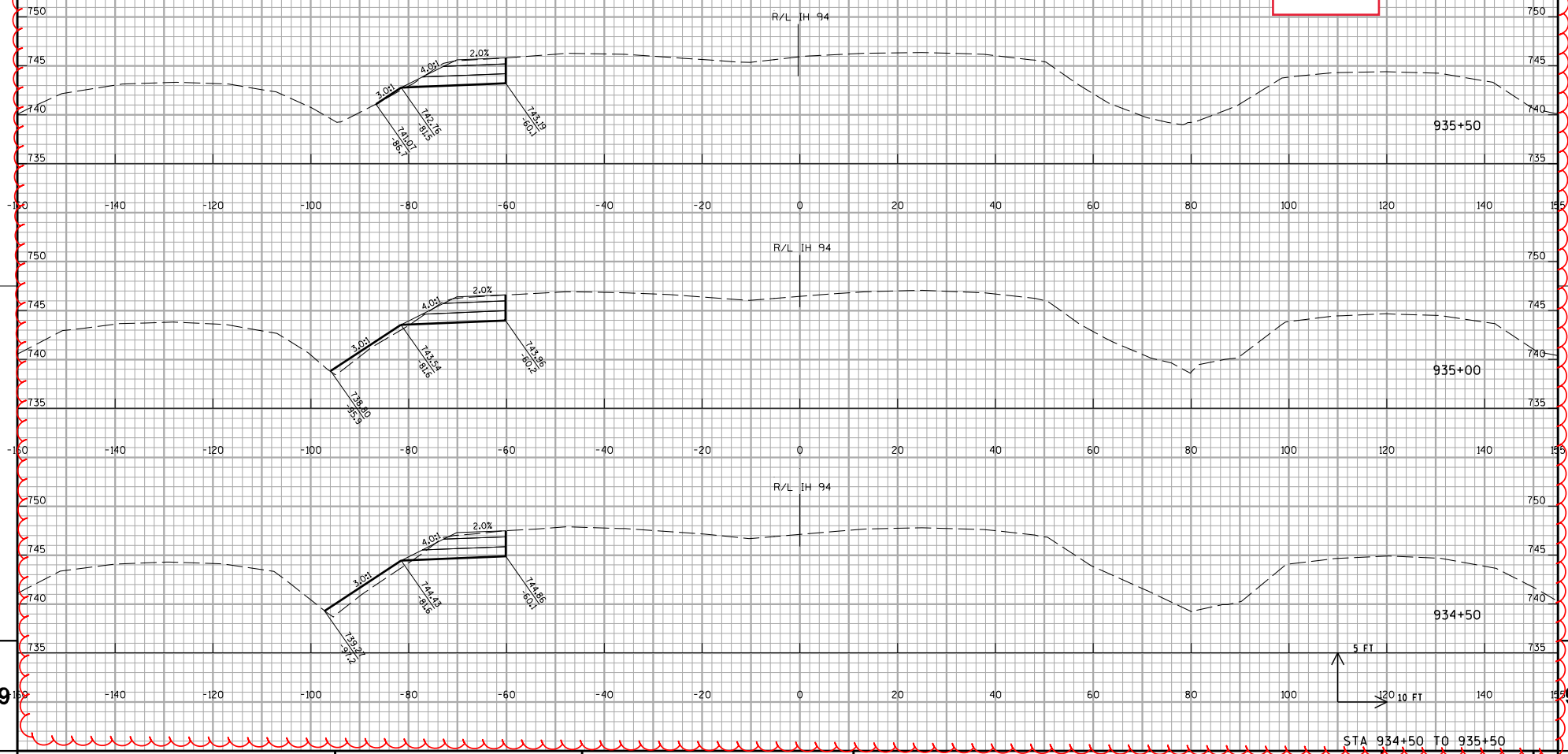

STA 934+50 TO 935+50

PROJECT NO:1035-04-71	HWY:IH 41	COUNTY: RACINE	CROSS SECTIONS:IH 94 STAGE 1A	SHEET 441	E

FILE NAME : Z:\Racine\CADDS\WZ Prep_142-G\CDS\090203_xs_IH94SB_MS_S1A.dgn PLOT DATE : 1/15/2018 PLOT BY : james.buggs PLOT NAME : $FILE$ PLOT SCALE : 1:20

WISDOT/CADDS SHEET 21

Addendum No. 01
ID 1035-04-71
Revised Sheet 442
January 29, 2018

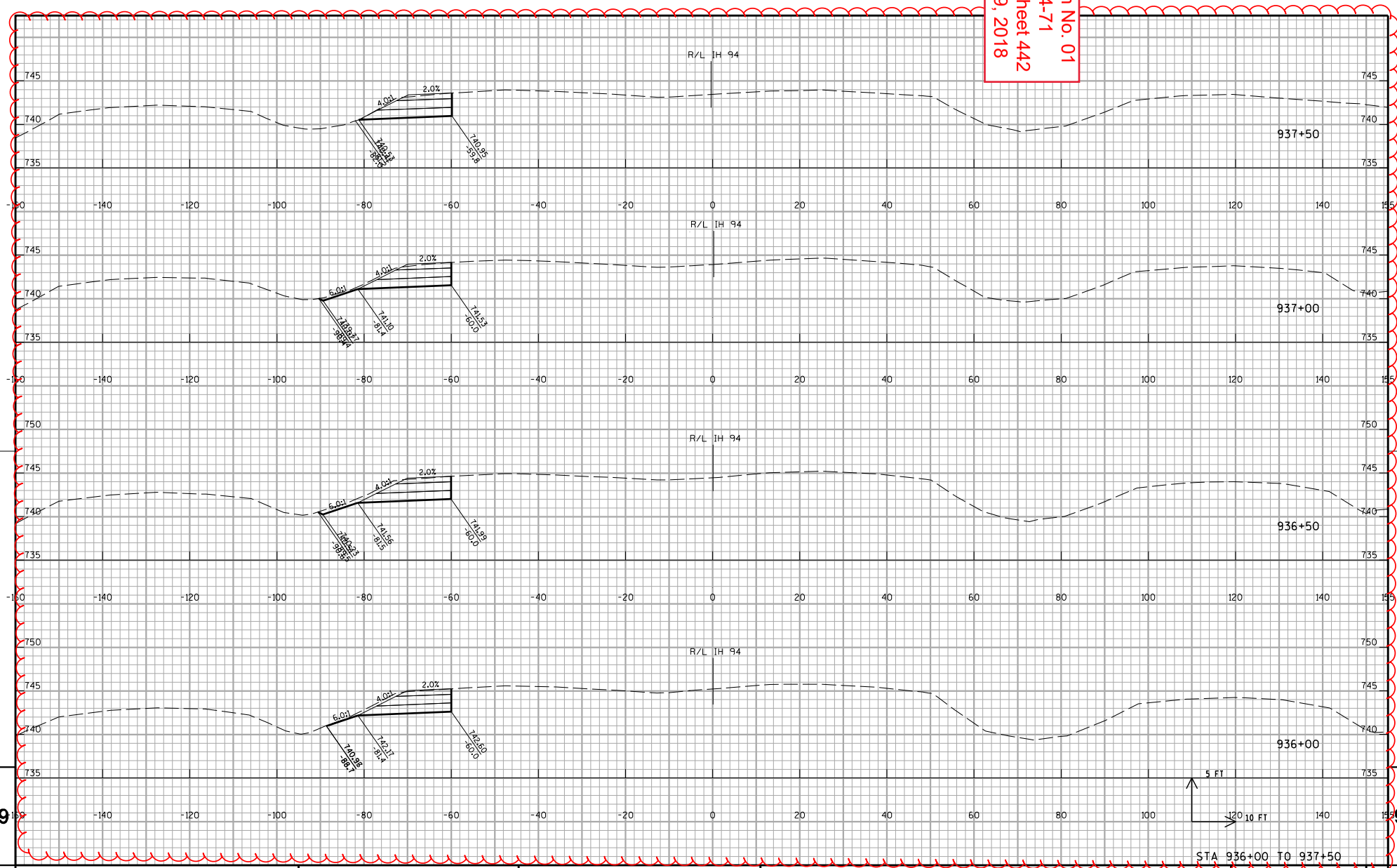

PROJECT NO:1035-04-71	HWY:IH 41	COUNTY: RACINE	CROSS SECTIONS:IH 94 STAGE 1A	SHEET 442	E

FILE NAME : Z:\Racine\CADDS\WZ Prep_142-G\CDS\090203_xs_IH94SB_MS_S1A.dgn PLOT DATE : 1/15/2018 PLOT BY : james.buggs PLOT NAME : $FILE$ PLOT SCALE : 1:20

WISDOT/CADDS SHEET 21

Addendum No. 01
ID 1035-04-71
Revised Sheet 443
January 29, 2018

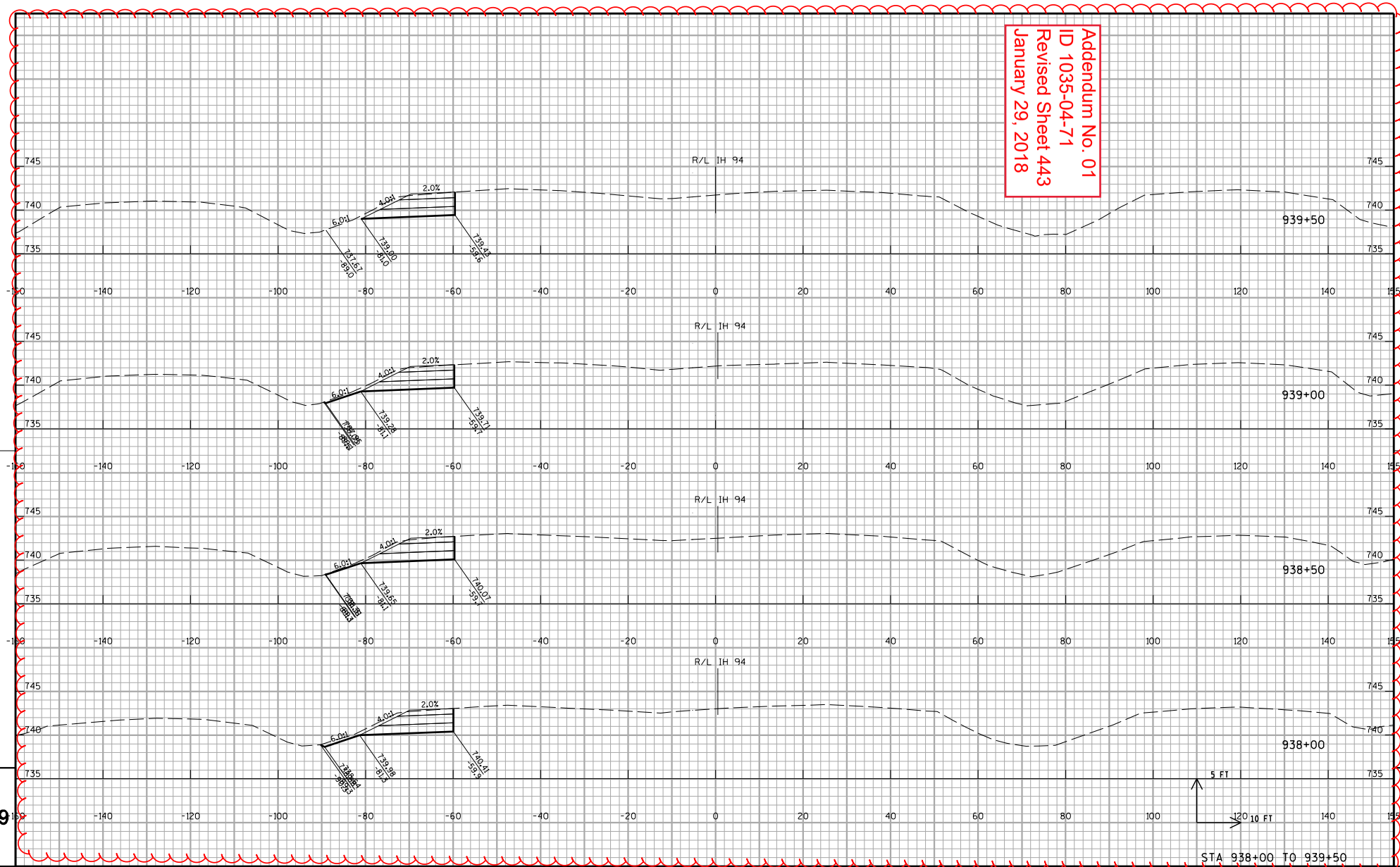

PROJECT NO:1035-04-71	HWY:IH 41	COUNTY: RACINE	CROSS SECTIONS: IH 94 STAGE 1A	SHEET 443	E

FILE NAME : Z:\Racine\CADDS\WZ Prep_142-G\CDS\090203_xs_IH94SB_MS_S1A.dgn PLOT DATE : 1/15/2018 PLOT BY : james.buggs PLOT NAME : $FILE$ PLOT SCALE : 1:20

WISDOT/CADDS SHEET 21

Addendum No. 01
ID 1035-04-71
Revised Sheet 444
January 29, 2018

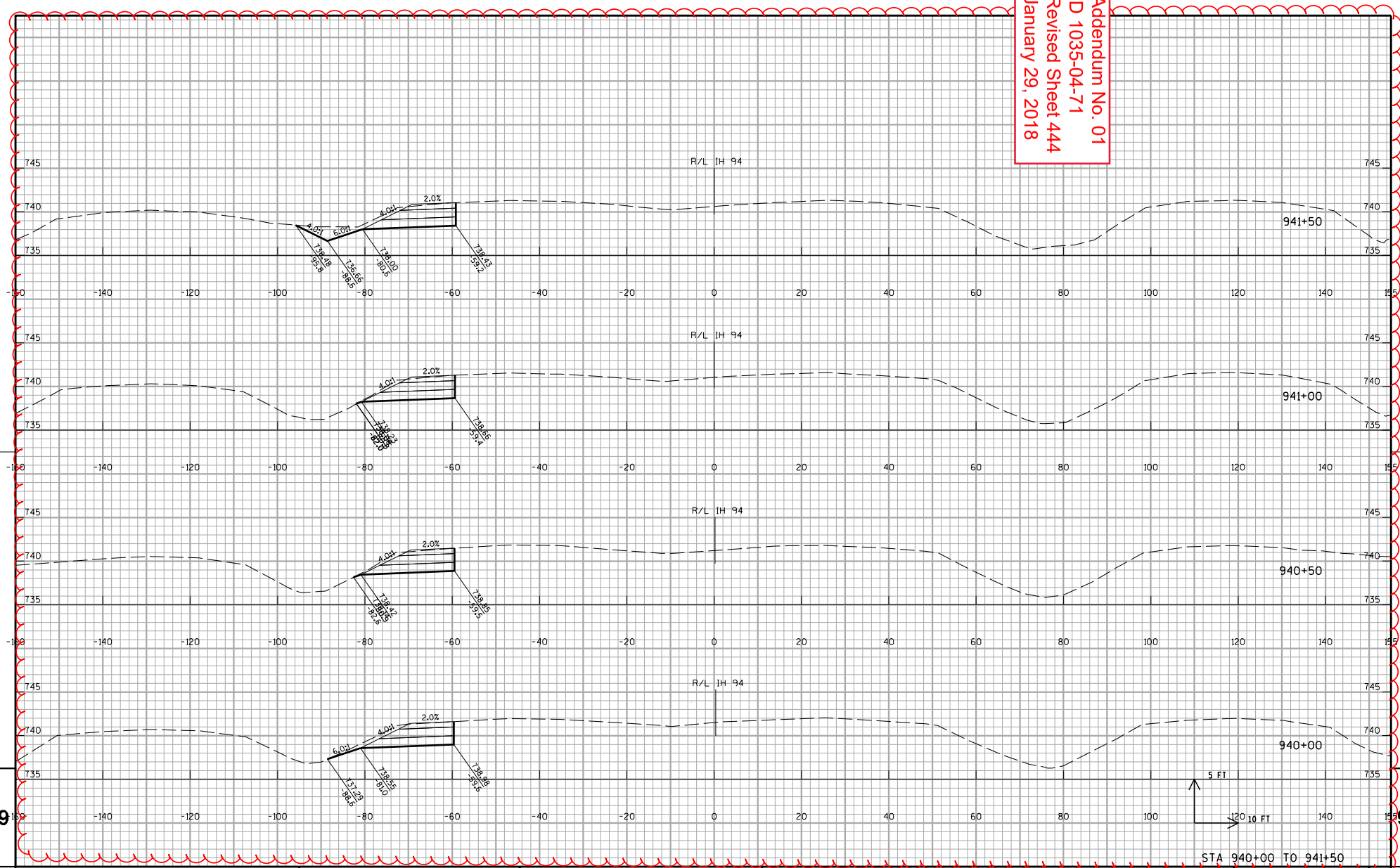

STA 940+00 TO 941+50

PROJECT NO:1035-04-71	HWY:IH 41	COUNTY: RACINE	CROSS SECTIONS:IH 94 STAGE 1A	SHEET 444	E

FILE NAME : Z:\Racine\CADDS\WZ Prep_142-G\CDS\090203_xs_IH94SB_MS_S1A.dgn PLOT DATE : 1/15/2018 PLOT BY : james.buggs PLOT NAME : $FILE$ PLOT SCALE : 1:20

WISDOT/CADDS SHEET 21

Addendum No. 01
ID 1035-04-71
Revised Sheet 445
January 29, 2018

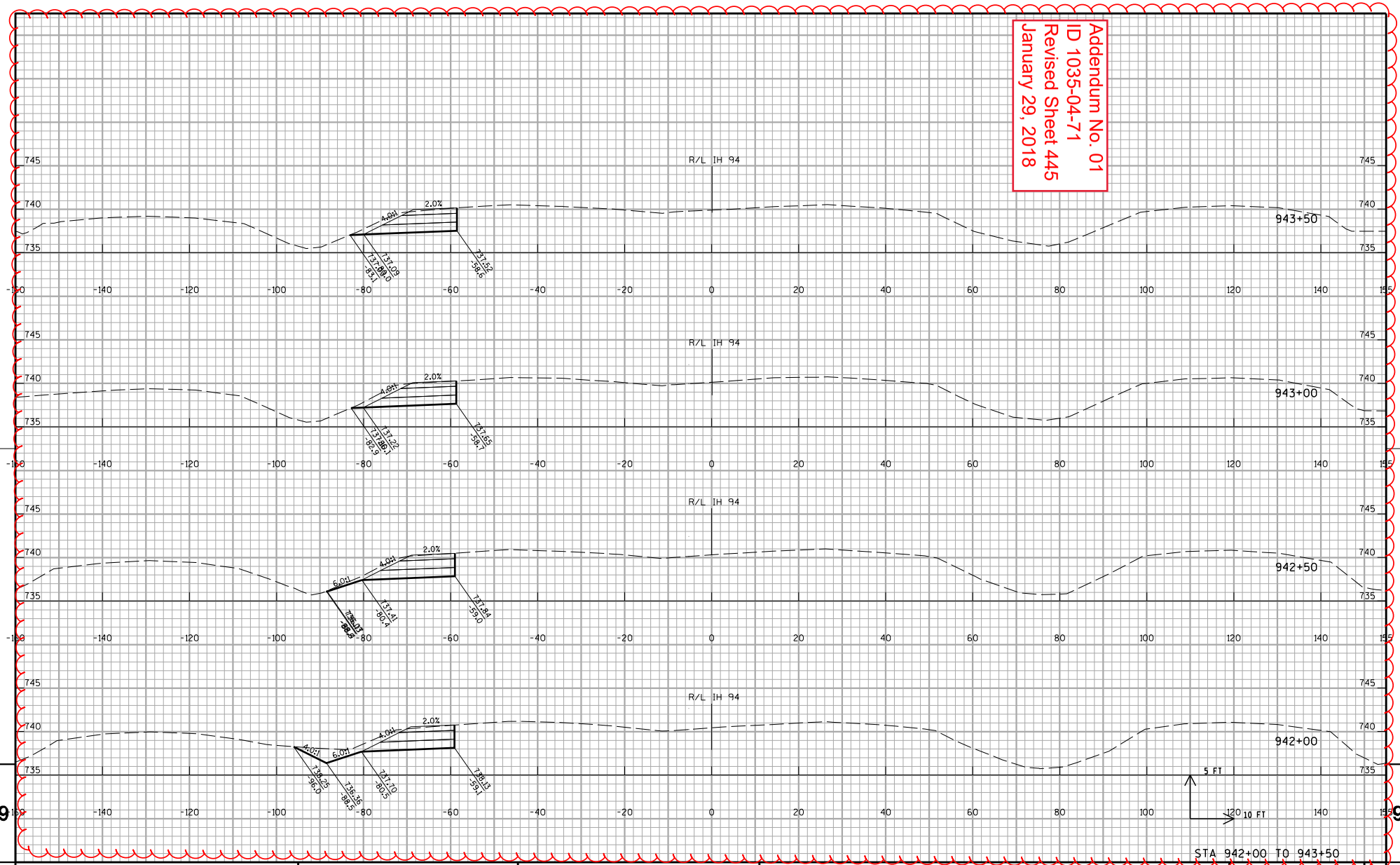

STA 942+00 TO 943+50

PROJECT NO:1035-04-71	HWY:IH 41	COUNTY: RACINE	CROSS SECTIONS:IH 94 STAGE 1A	SHEET 445	E

FILE NAME : Z:\Racine\CADDS\WZ Prep_142-G\CDS\090203_xs_IH94SB_MS_S1A.dgn PLOT DATE : 1/15/2018 PLOT BY : james.buggs PLOT NAME : $FILE$ PLOT SCALE : 1:20

WISDOT/CADDS SHEET 21

Addendum No. 01
ID 1035-04-71
Revised Sheet 446
January 29, 2018

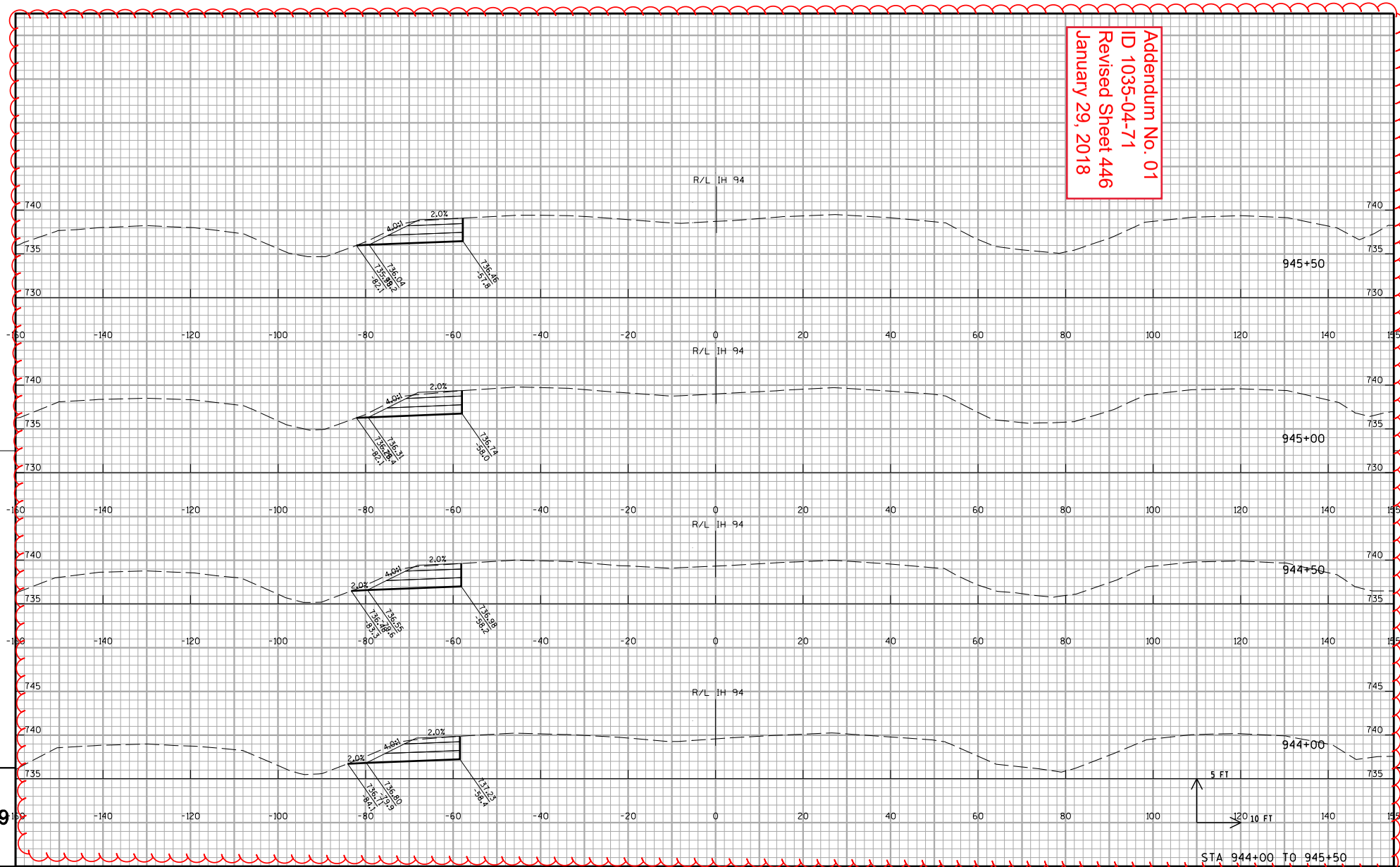

STA 944+00 TO 945+50

PROJECT NO:1035-04-71	HWY:IH 41	COUNTY: RACINE	CROSS SECTIONS:IH 94 STAGE 1A	SHEET 446	E

FILE NAME : Z:\Racine\CADDS\WZ Prep_142-G\CDS\090203_xs_IH94SB_MS_S1A.dgn PLOT DATE : 1/15/2018 PLOT BY : james.buggs PLOT NAME : $FILE$ PLOT SCALE : 1:20

WISDOT/CADDS SHEET 21

Addendum No. 01
ID 1035-04-71
Revised Sheet 447
January 29, 2018

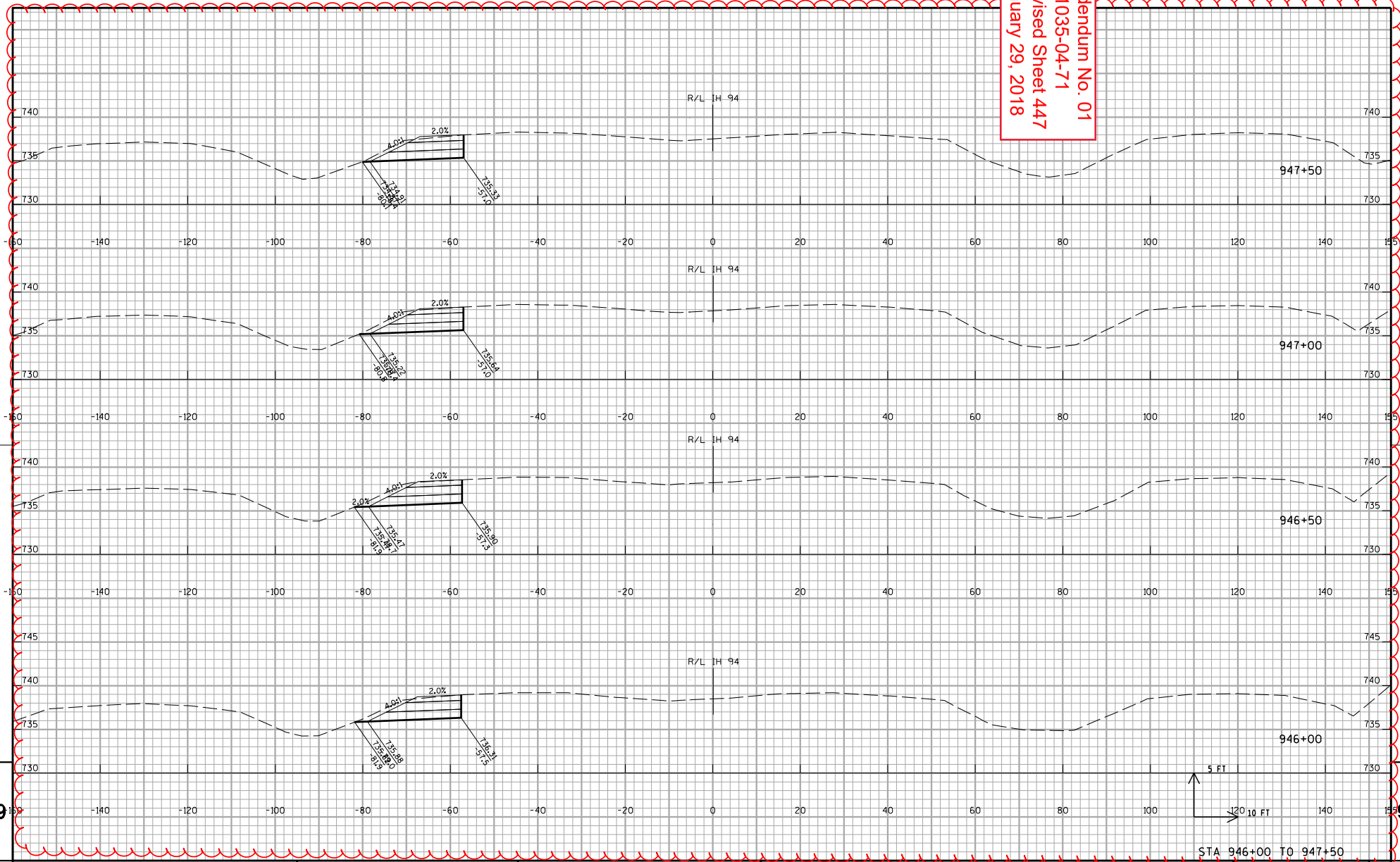

STA 946+00 TO 947+50

PROJECT NO:1035-04-71	HWY:IH 41	COUNTY: RACINE	CROSS SECTIONS:IH 94 STAGE 1A	SHEET 447	E

FILE NAME : Z:\Racine\CADDS\WZ Prep_142-G\CDS\090203_xs_IH94SB_MS_S1A.dgn PLOT DATE : 1/15/2018 PLOT BY : james.buggs PLOT NAME : $FILE$ PLOT SCALE : 1:20

WISDOT/CADDS SHEET 21

Addendum No. 01
ID 1035-04-71
Revised Sheet 448
January 29, 2018

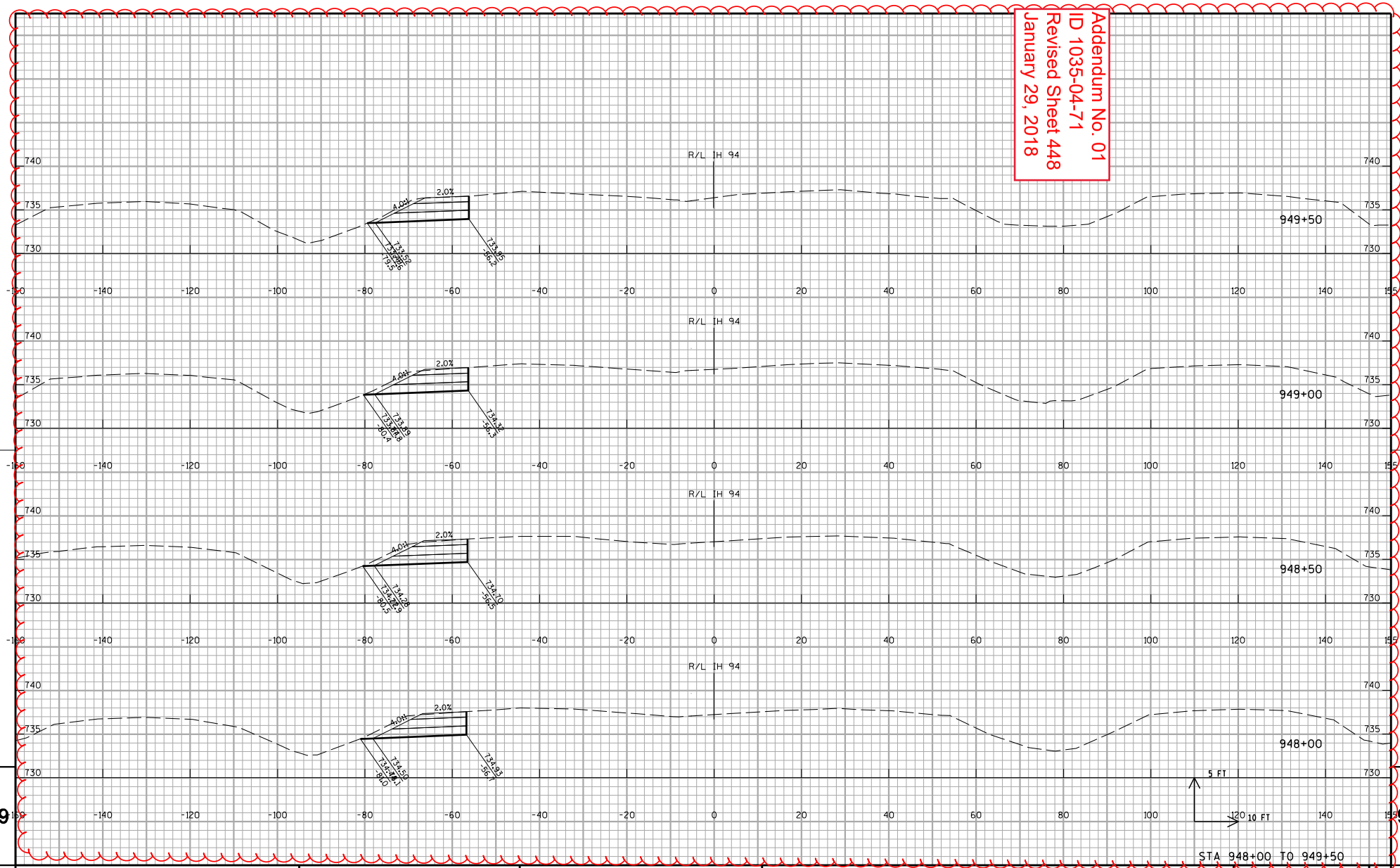

STA 948+00 TO 949+50

PROJECT NO:1035-04-71	HWY:IH 41	COUNTY: RACINE	CROSS SECTIONS:IH 94 STAGE 1A	SHEET 448	E

FILE NAME : Z:\Racine\CADDS\WZ Prep_142-G\CDS\090203_xs_IH94SB_MS_S1A.dgn PLOT DATE : 1/15/2018 PLOT BY : james.buggs PLOT NAME : $FILE$ PLOT SCALE : 1:20

WISDOT/CADDS SHEET 21

Addendum No. 01
ID 1035-04-71
Revised Sheet 449
January 29, 2018

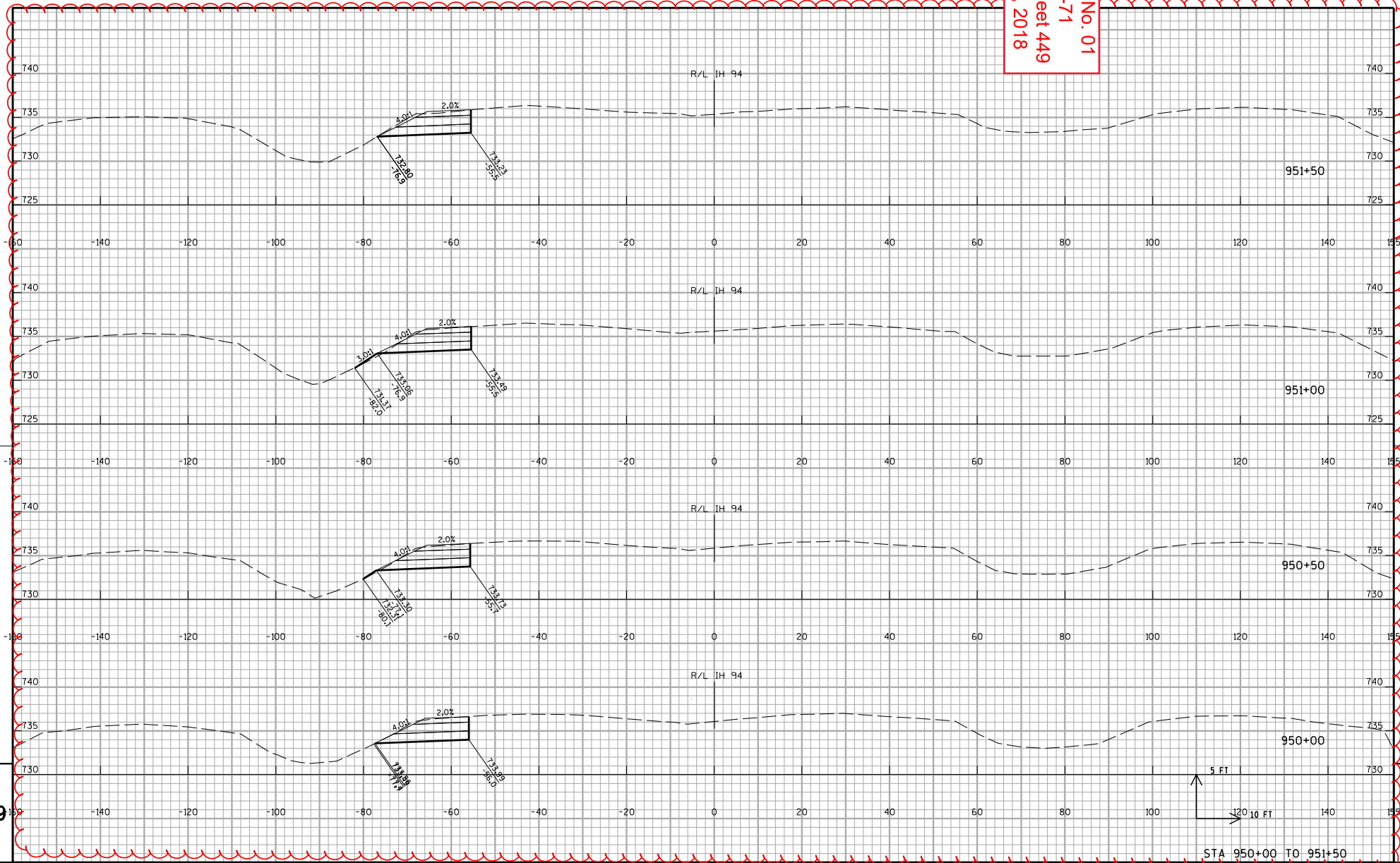

9 9

PROJECT NO:1035-04-71	HWY:IH 41	COUNTY: RACINE	CROSS SECTIONS:IH 94 STAGE 1A	SHEET 449	E

FILE NAME : Z:\Racine\CADDS\WZ Prep_142-G\CDS\090203_xs_IH94SB_MS_S1A.dgn PLOT DATE : 1/15/2018 PLOT BY : james.buggs PLOT NAME : $FILE$ PLOT SCALE : 1:20

WISDOT/CADDS SHEET 21

Addendum No. 01
ID 1035-04-71
Revised Sheet 450
January 29, 2018

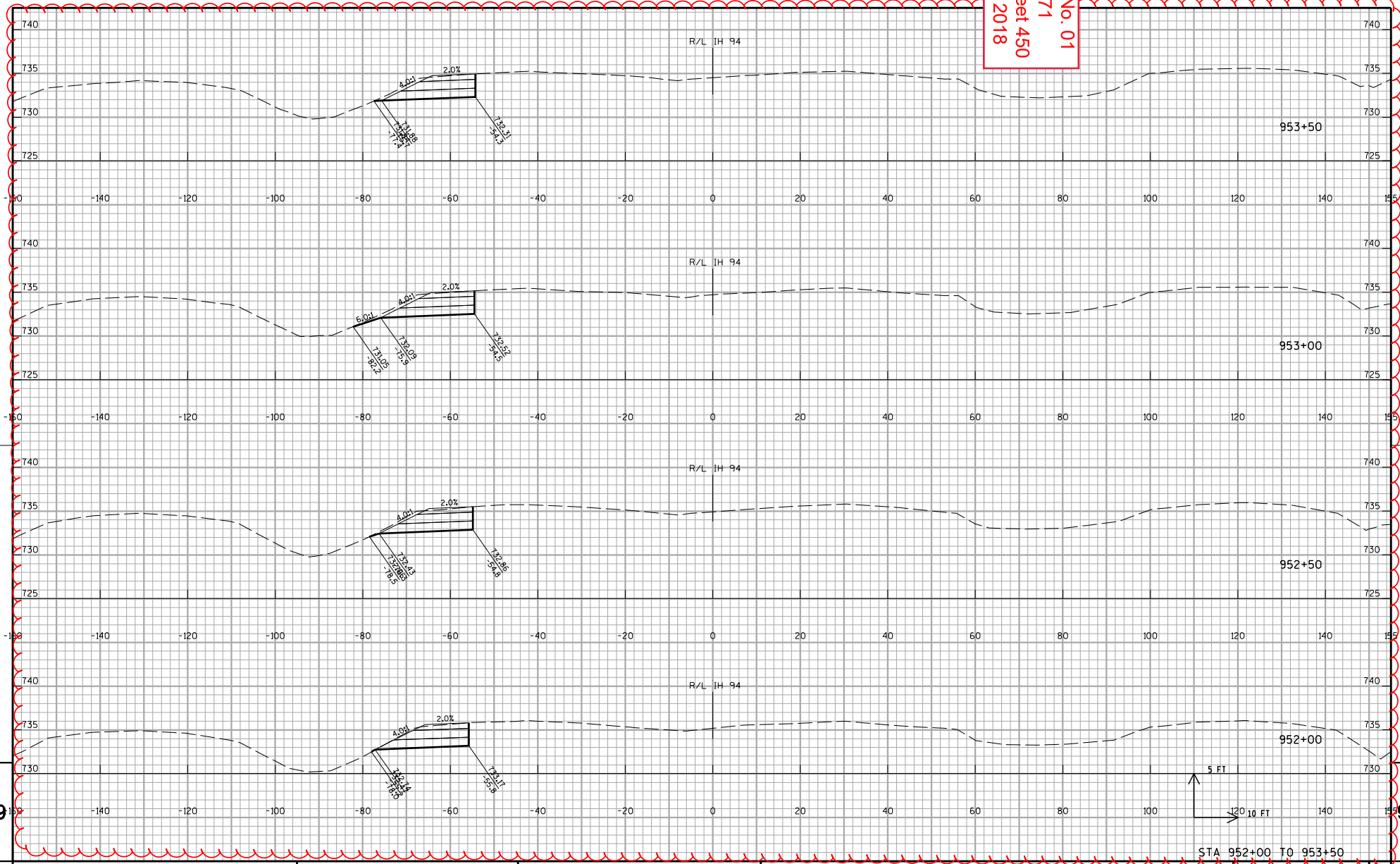

PROJECT NO:1035-04-71	HWY:IH 41	COUNTY: RACINE	CROSS SECTIONS:IH 94 STAGE 1A	SHEET 450	E

FILE NAME : Z:\Racine\CADDS\WZ Prep_142-G\CDS\090203_xs_IH94SB_MS_S1A.dgn PLOT DATE : 1/15/2018 PLOT BY : james.buggs PLOT NAME : $FILE$ PLOT SCALE : 1:20

WISDOT/CADDS SHEET 21

Addendum No. 01
ID 1035-04-71
Revised Sheet 451
January 29, 2018

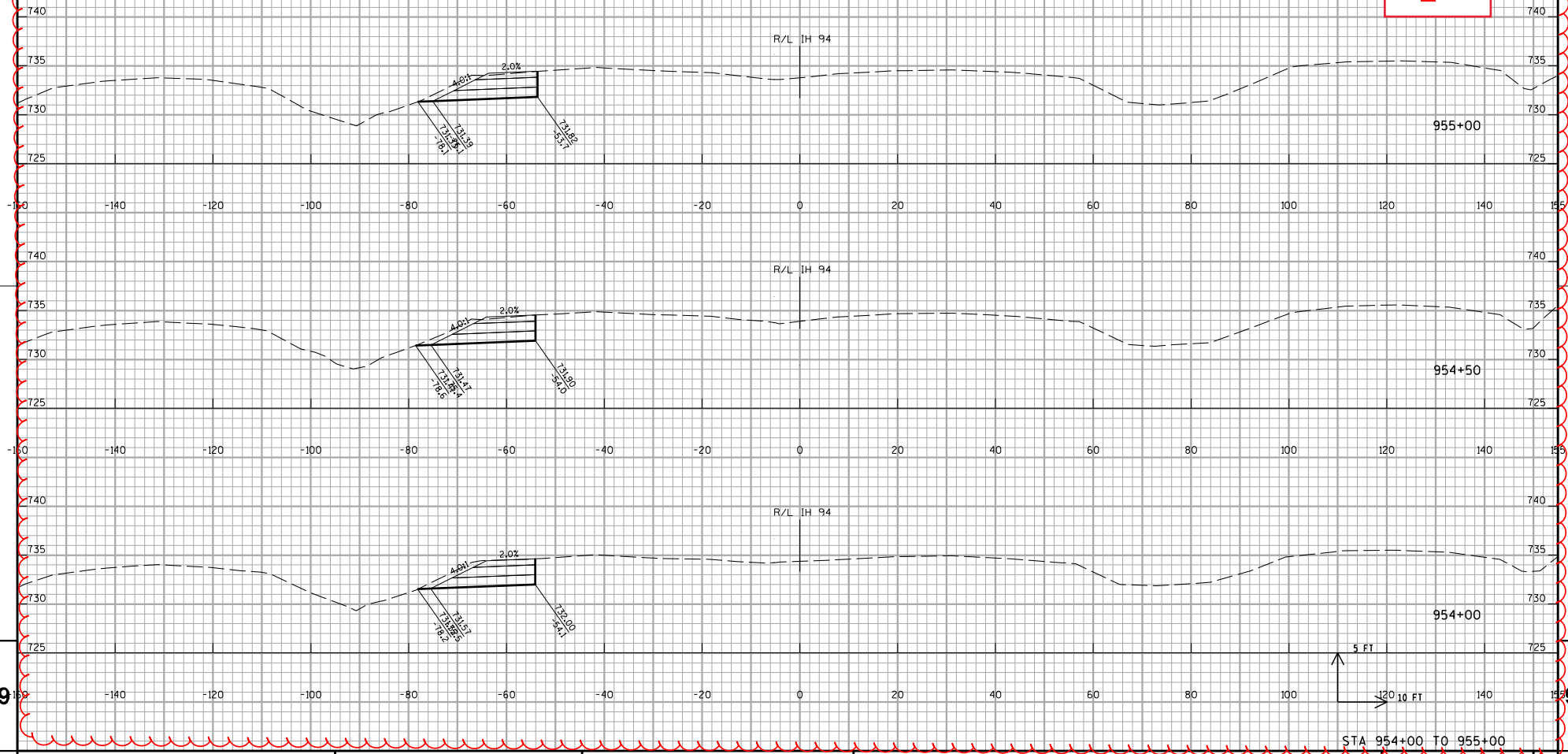

PROJECT NO:1035-04-71	HWY:IH 41	COUNTY: RACINE	CROSS SECTIONS:IH 94 STAGE 1A	SHEET 451	E

FILE NAME : Z:\Racine\CADDS\WZ Prep_142-G\CDS\090203_xs_IH94SB_MS_S1A.dgn PLOT DATE : 1/15/2018 PLOT BY : james.buggs PLOT NAME : $FILE$ PLOT SCALE : 1:20

WISDOT/CADDS SHEET 21

Addendum No. 01
ID 1035-04-71
Revised Sheet 452
January 29, 2018

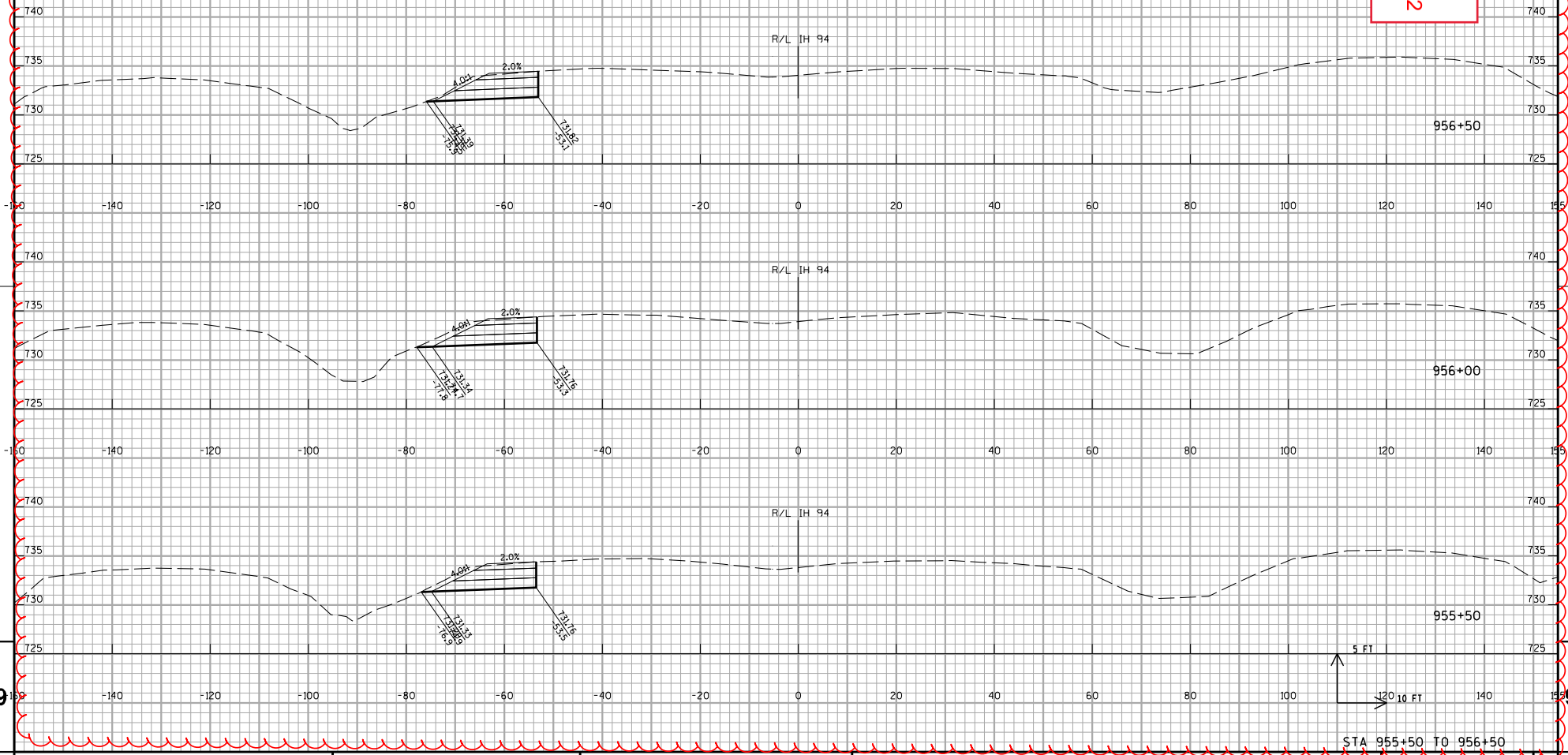

STA 955+50 TO 956+50

PROJECT NO:1035-04-71	HWY:IH 41	COUNTY: RACINE	CROSS SECTIONS:IH 94 STAGE 1A	SHEET 452	E

FILE NAME : Z:\Racine\CADDS\WZ Prep_142-G\CDS\090203_xs_IH94SB_MS_S1A.dgn PLOT DATE : 1/15/2018 PLOT BY : james.buggs PLOT NAME : $FILE$ PLOT SCALE : 1:20

WISDOT/CADDS SHEET 21

Addendum No. 01
ID 1035-04-71
Revised Sheet 453
January 29, 2018

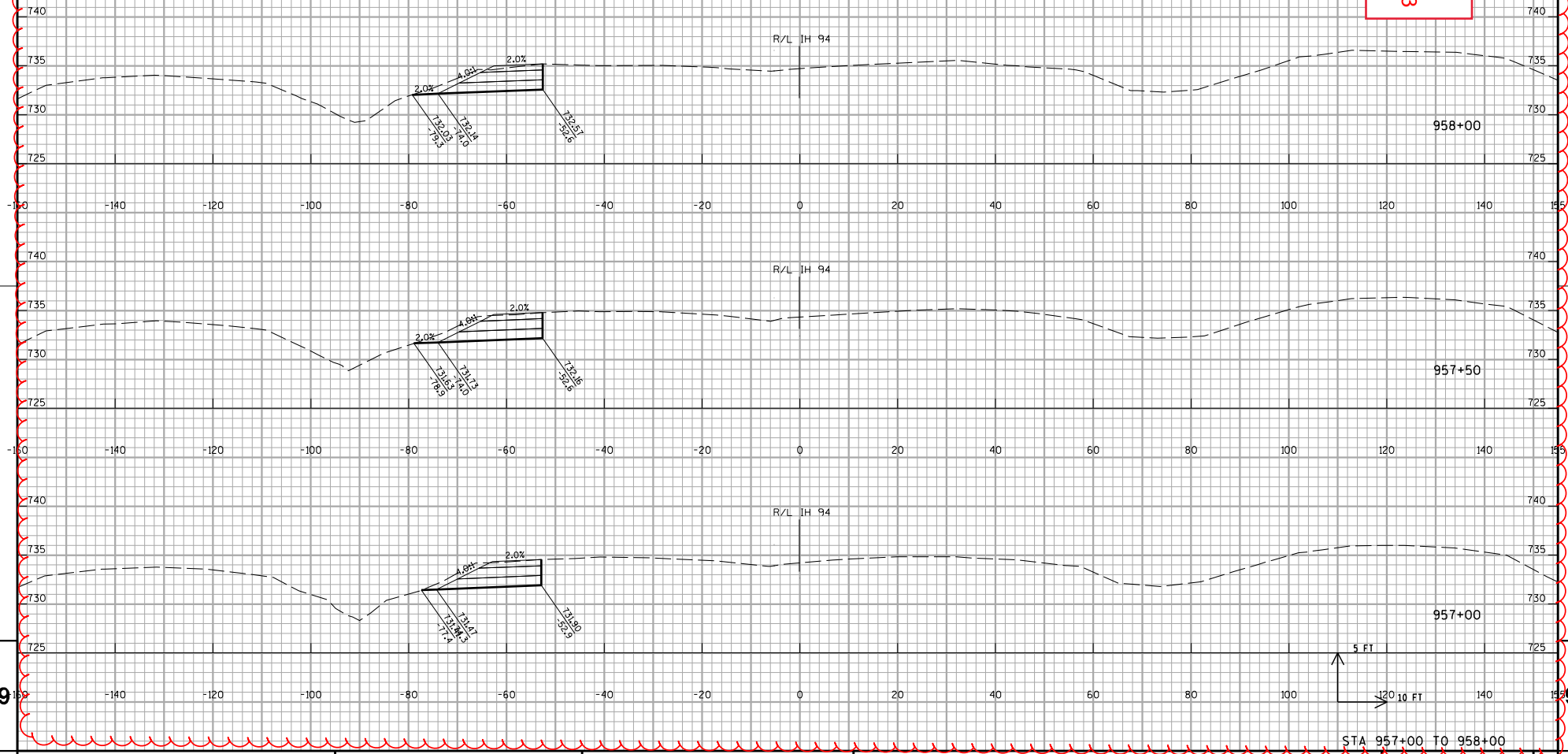

STA 957+00 TO 958+00

PROJECT NO:1035-04-71	HWY:IH 41	COUNTY: RACINE	CROSS SECTIONS: IH 94 STAGE 1A	SHEET 453	E

FILE NAME : Z:\Racine\CADDS\WZ Prep_142-G\CDS\090203_xs_IH94SB_MS_S1A.dgn PLOT DATE : 1/15/2018 PLOT BY : james.buggs PLOT NAME : $FILE$ PLOT SCALE : 1:20

WISDOT/CADDS SHEET 21

Addendum No. 01
ID 1035-04-71
Revised Sheet 454
January 29, 2018

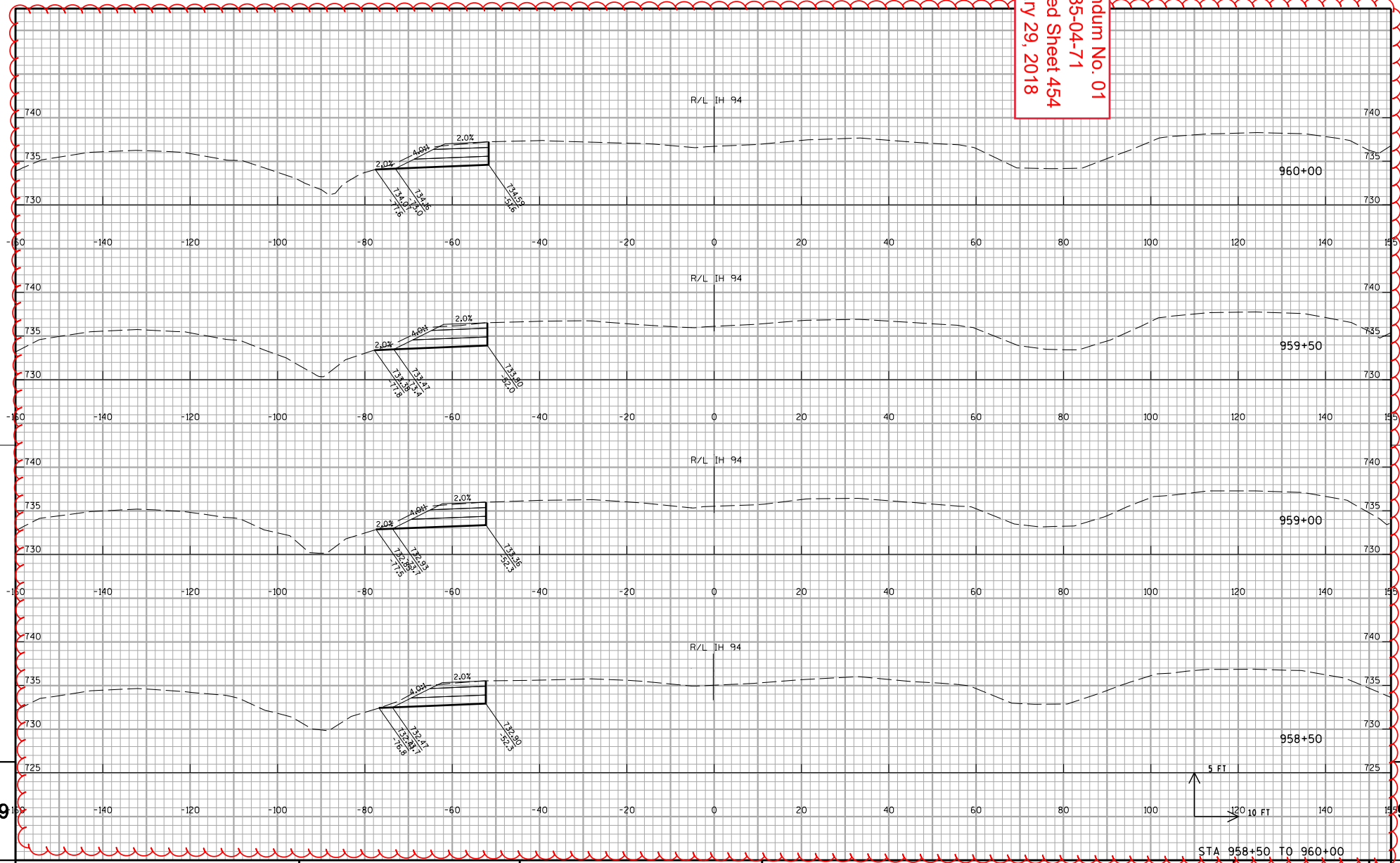

PROJECT NO:1035-04-71	HWY:IH 41	COUNTY: RACINE	CROSS SECTIONS:IH 94 STAGE 1A	SHEET 454	E

FILE NAME : Z:\Racine\CADDS\WZ Prep_142-G\CDS\090203_xs_IH94SB_MS_S1A.dgn PLOT DATE : 1/15/2018 PLOT BY : james.buggs PLOT NAME : $FILE$ PLOT SCALE : 1:20

WISDOT/CADDS SHEET 21

Addendum No. 01
ID 1035-04-71
Revised Sheet 455
January 29, 2018

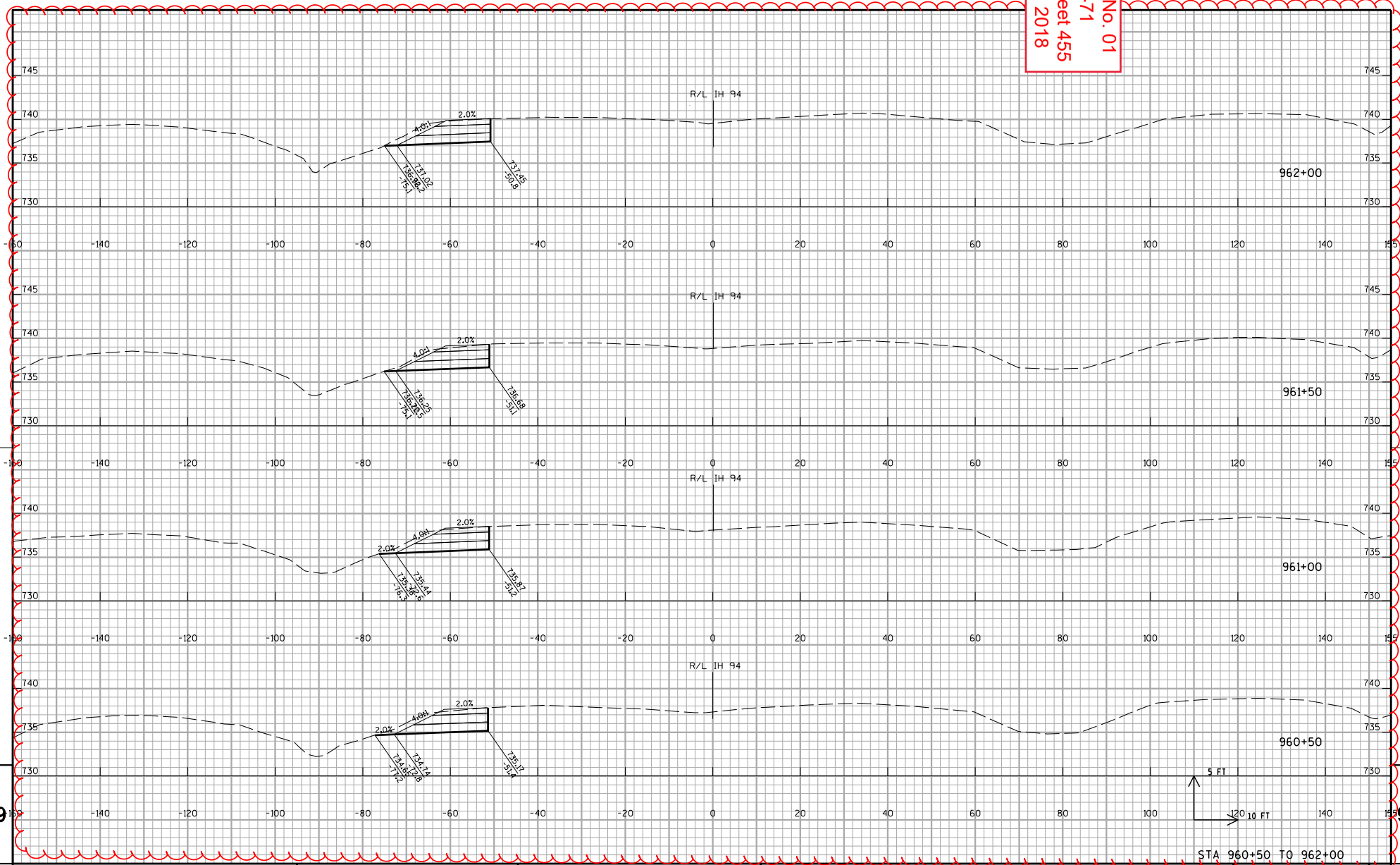

PROJECT NO:1035-04-71	HWY:IH 41	COUNTY: RACINE	CROSS SECTIONS: IH 94 STAGE 1A	SHEET 455	E

FILE NAME : Z:\Racine\CADDS\WZ Prep_142-G\CDS\090203_xs_IH94SB_MS_S1A.dgn PLOT DATE : 1/15/2018 PLOT BY : james.buggs PLOT NAME : $FILE$ PLOT SCALE : 1:20

WISDOT/CADDS SHEET 21

Addendum No. 01
ID 1035-04-71
Revised Sheet 456
January 29, 2018

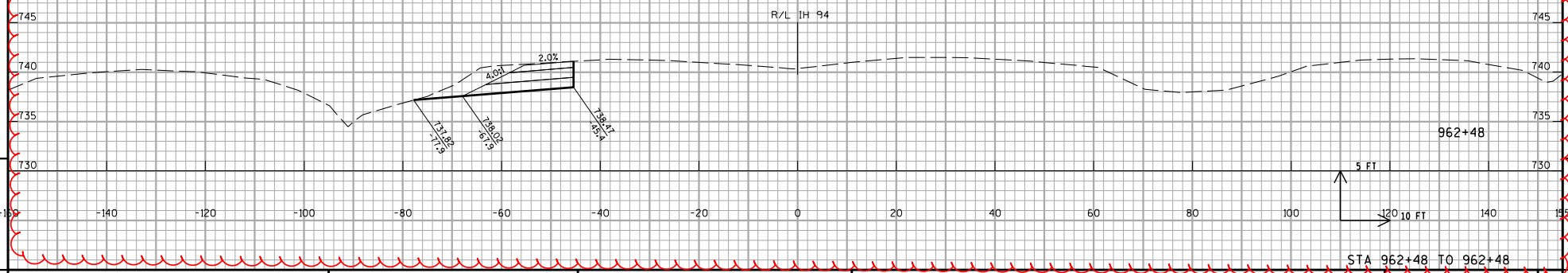

STA 962+48 TO 962+48

PROJECT NO:1035-04-71	HWY:IH 41	COUNTY: RACINE	CROSS SECTIONS:IH 94 STAGE 1A	SHEET 456	E

FILE NAME : Z:\Racine\CADDS\WZ Prep_142-G\CDS\090203_xs_IH94SB_MS_S1A.dgn PLOT DATE : 1/15/2018 PLOT BY : james.buggs PLOT NAME : $FILE$ PLOT SCALE : 1:20

WISDOT/CADDS SHEET 21

Addendum No. 01
ID 1035-04-71
Deleted Sheet 457
January 29, 2018

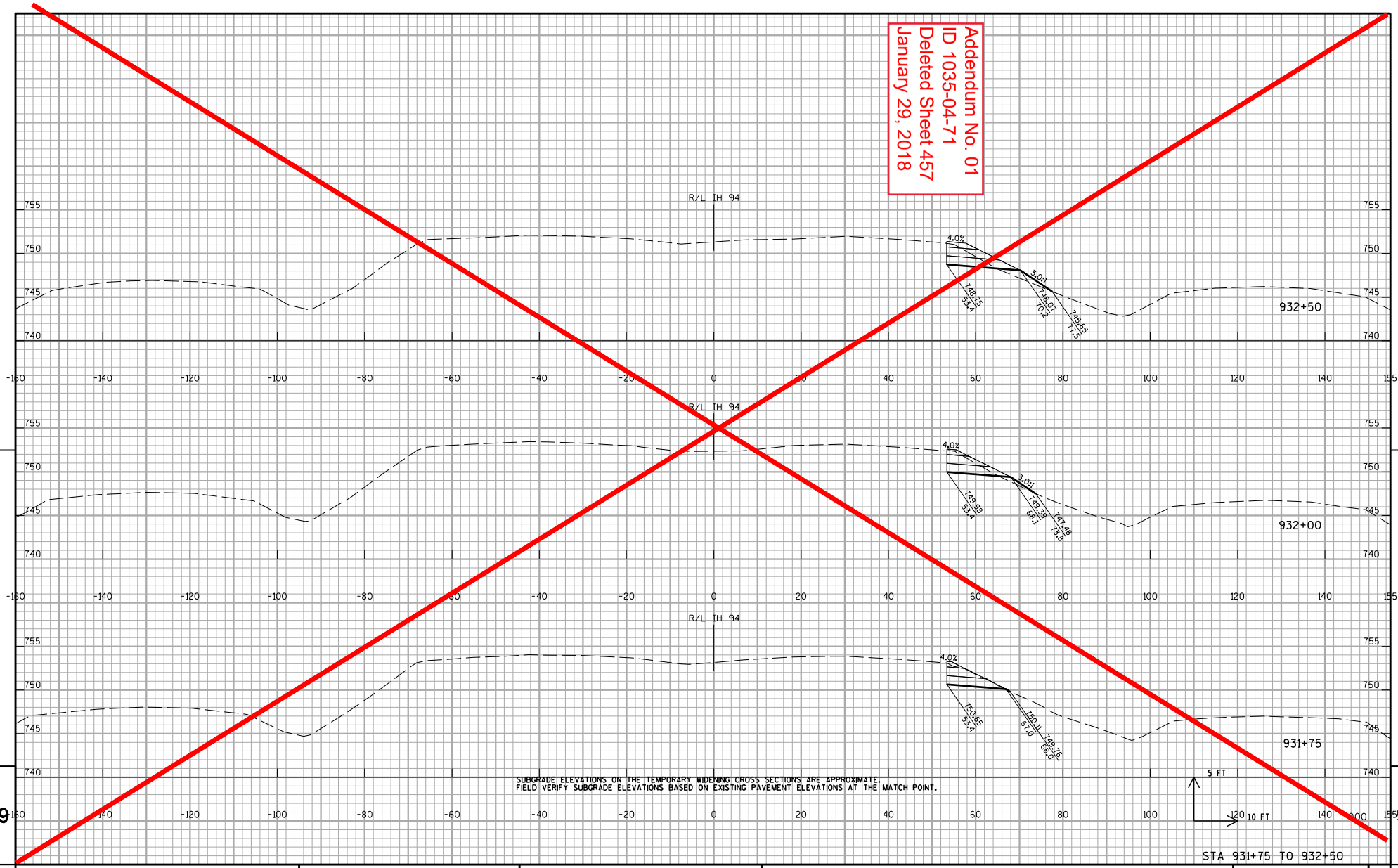

SUBGRADE ELEVATIONS ON THE TEMPORARY WIDENING CROSS SECTIONS ARE APPROXIMATE.
FIELD VERIFY SUBGRADE ELEVATIONS BASED ON EXISTING PAVEMENT ELEVATIONS AT THE MATCH POINT.

STA 931+75 TO 932+50

PROJECT NO:1035-04-71	HWY:IH 41	COUNTY:RACINE	CROSS SECTIONS: IH 41 NB TEMPORARY WIDENING STAGE 1A	SHEET 457	E

FILE NAME : Z:\Racine\CADDS\WZ Prep_142-G\CDS\090204_xs_IH94NB_MN_S1A.dgn PLOT DATE : 12/11/2017 PLOT BY : james.buggs PLOT NAME : PLOT SCALE : 1:20

WISDOT/CADDS SHEET 21

Addendum No. 01
ID 1035-04-71
Deleted Sheet 458
January 29, 2018

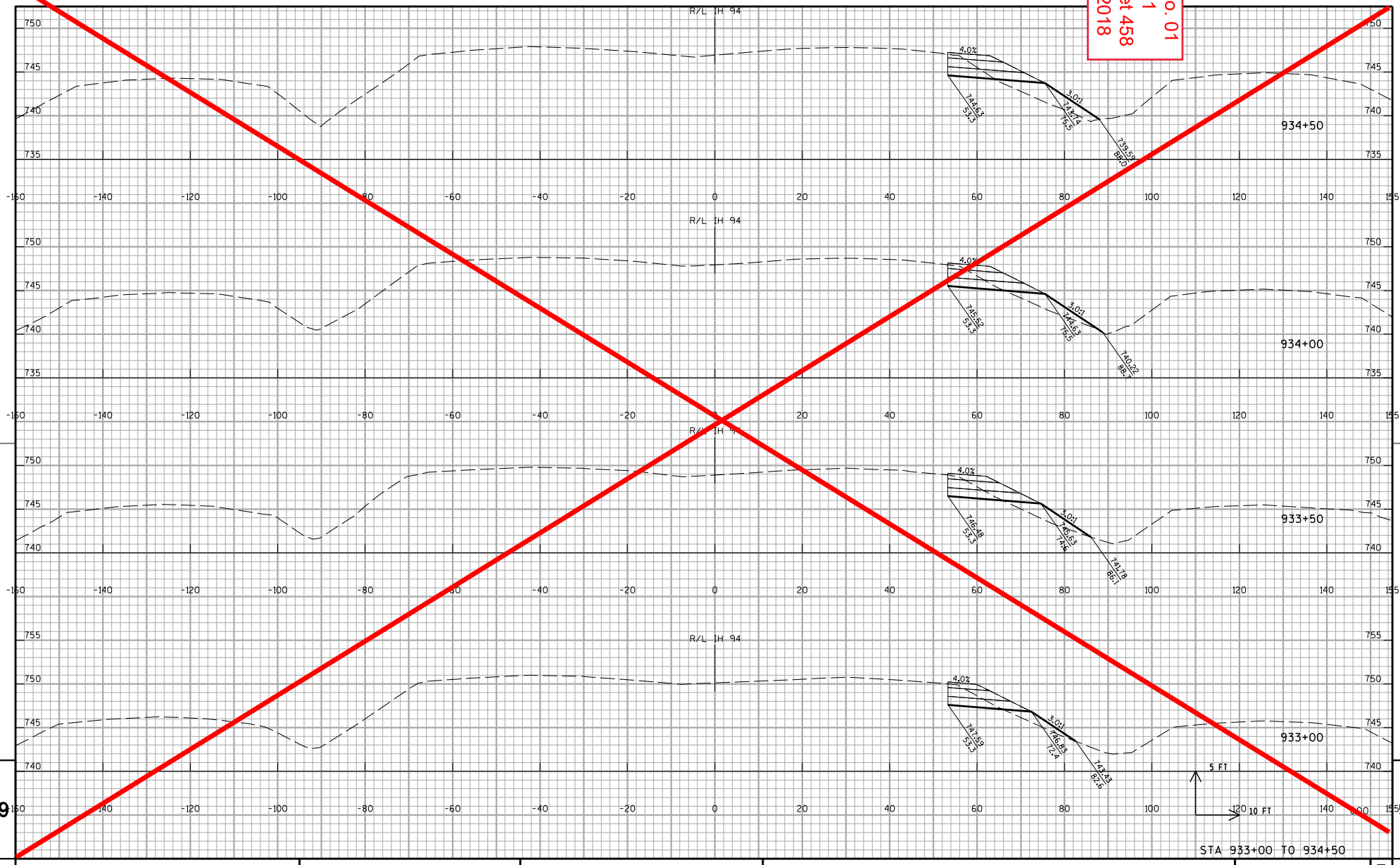

STA 933+00 TO 934+50

PROJECT NO:1035-04-71	HWY:IH 41	COUNTY:RACINE	CROSS SECTIONS: IH 41 NB TEMPORARY WIDENING STAGE 1A	SHEET 458	E

FILE NAME : Z:\Racine\CADDS\WZ Prep_142-G\CDS\090204_xs_IH94NB_MN_S1A.dgn PLOT DATE : 12/11/2017 PLOT BY : james.buggs PLOT NAME : PLOT SCALE : 1:20

WISDOT/CADDS SHEET 21

Addendum No. 01
ID 1035-04-71
Deleted Sheet 459
January 29, 2018

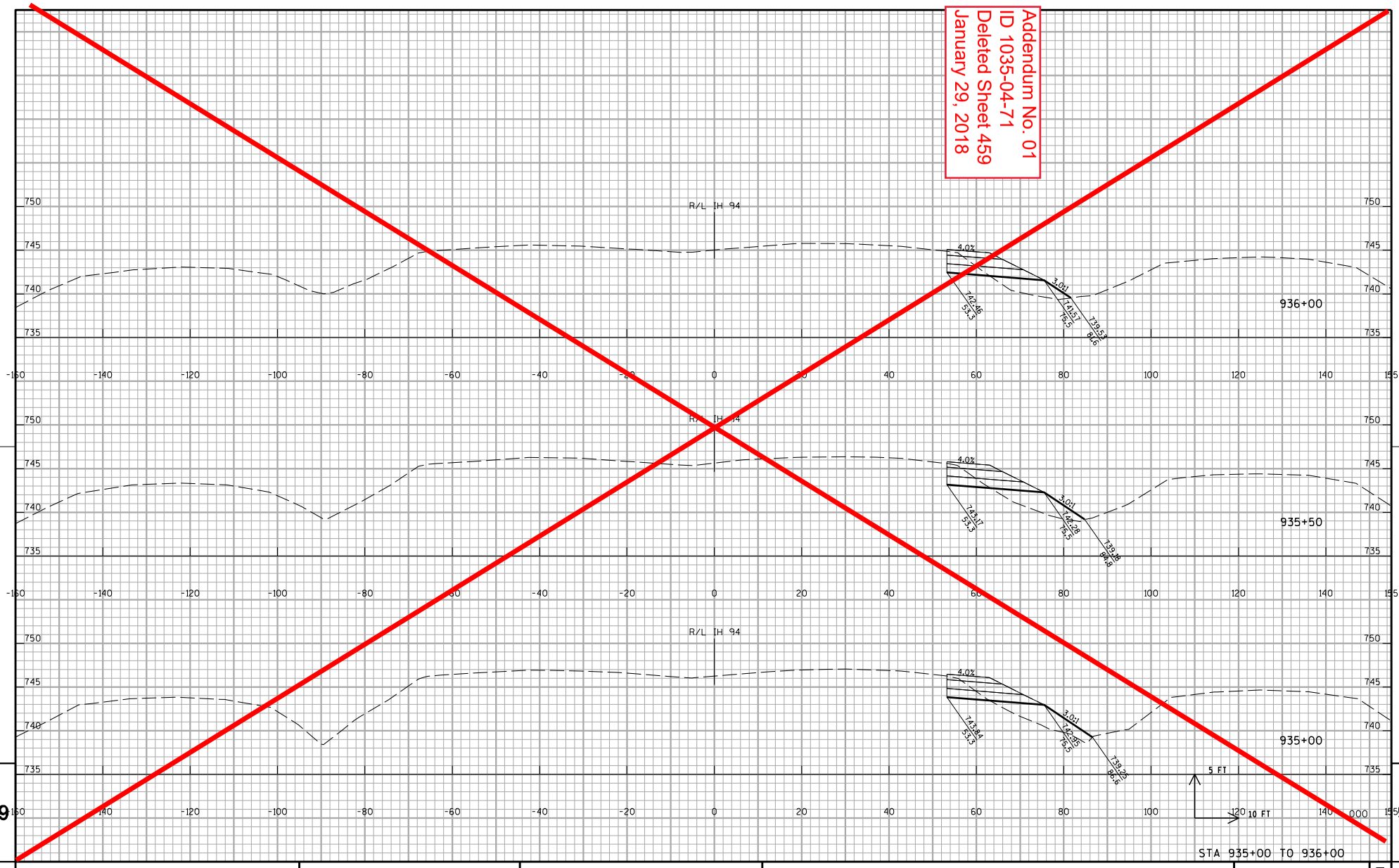

STA 935+00 TO 936+00

PROJECT NO:1035-04-71	HWY:IH 41	COUNTY:RACINE	CROSS SECTIONS: IH 41 NB TEMPORARY WIDENING STAGE 1A	SHEET 459	E

FILE NAME : Z:\Racine\CADDS\WZ Prep_142-G\CDS\090204_xs_IH94NB_MN_S1A.dgn PLOT DATE : 12/11/2017 PLOT BY : james.buggs PLOT NAME : PLOT SCALE : 1:20

WISDOT/CADDS SHEET 21

Addendum No. 01
ID 1035-04-71
Deleted Sheet 460
January 29, 2018

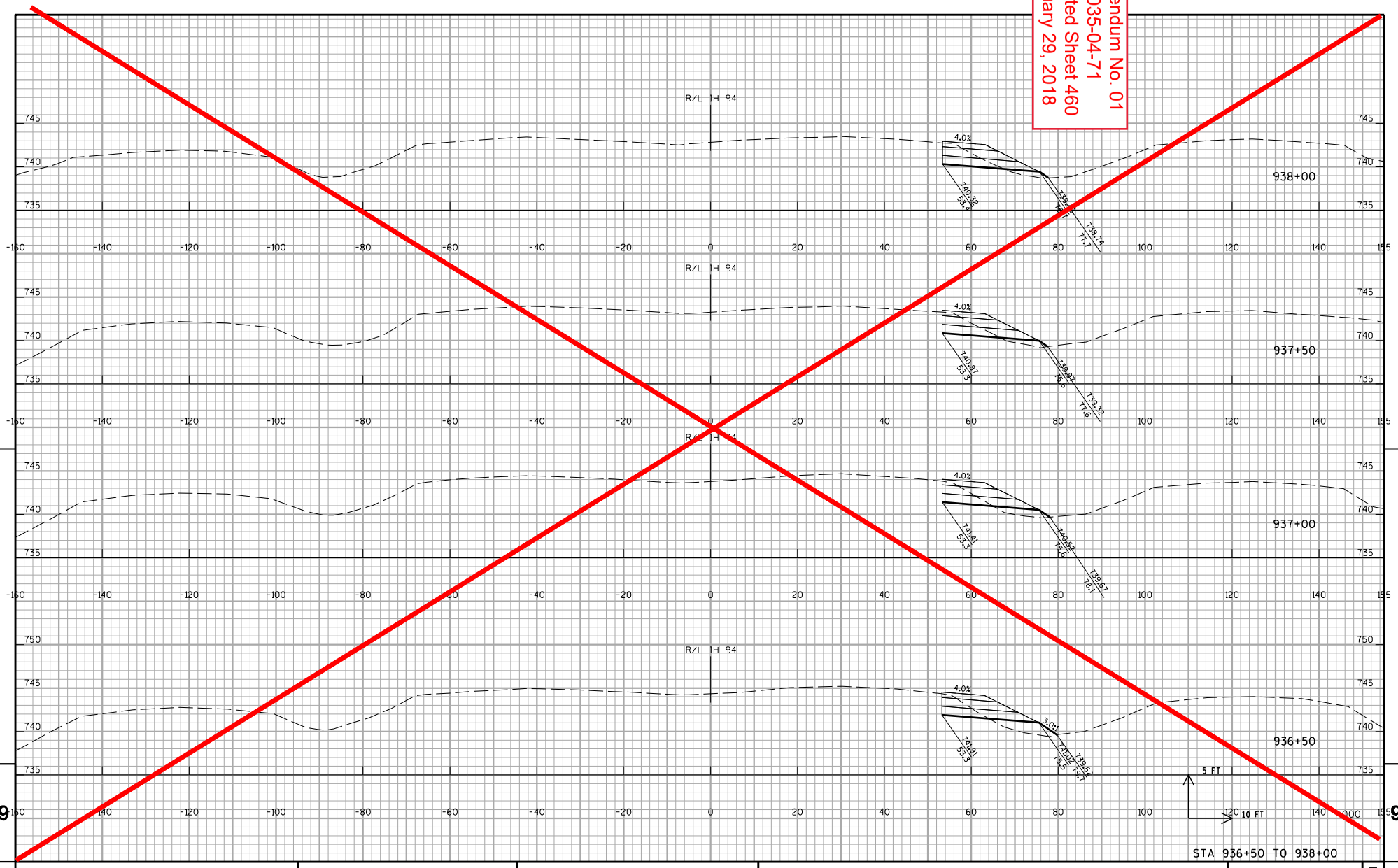

PROJECT NO:1035-04-71	HWY:IH 41	COUNTY:RACINE	CROSS SECTIONS:IH 41 NB TEMPORARY WIDENING STAGE 1A	SHEET 460	E

FILE NAME : Z:\Racine\CADDS\WZ Prep_142-G\CDS\090204_xs_IH94NB_MN_S1A.dgn PLOT DATE : 12/11/2017 PLOT BY : james.buggs PLOT NAME : PLOT SCALE : 1:20

WISDOT/CADDS SHEET 21

Addendum No. 01
ID 1035-04-71
Deleted Sheet 461
January 29, 2018

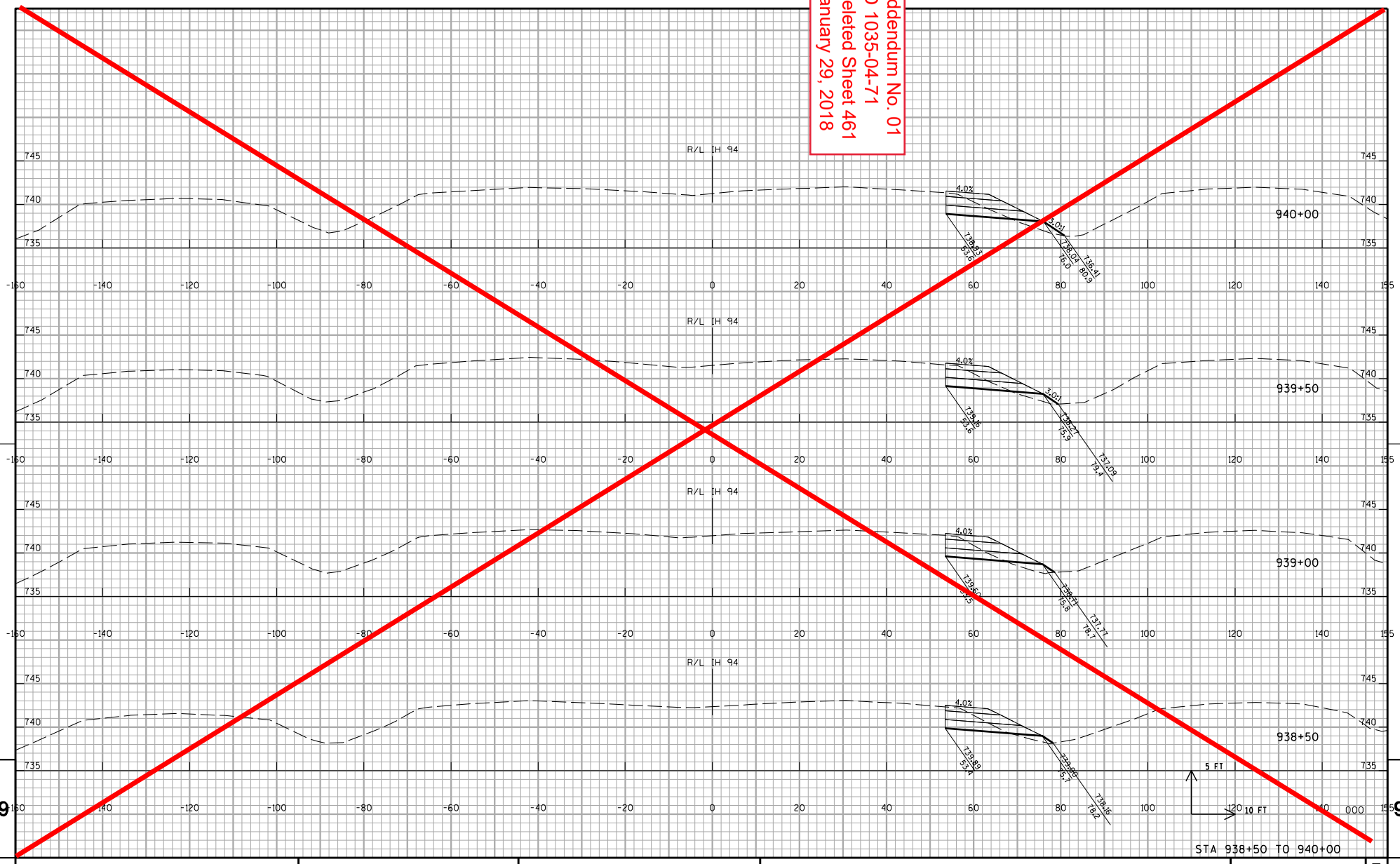

PROJECT NO:1035-04-71	HWY:IH 41	COUNTY:RACINE	CROSS SECTIONS:IH 41 NB TEMPORARY WIDENING STAGE 1A	SHEET 461	E

FILE NAME : Z:\Racine\CADDS\WZ Prep_142-G\CDS\090204_xs_IH94NB_MN_S1A.dgn PLOT DATE : 12/11/2017 PLOT BY : james.buggs PLOT NAME : PLOT SCALE : 1:20

WISDOT/CADDS SHEET 21

Addendum No. 01
ID 1035-04-71
Deleted Sheet 462
January 29, 2018

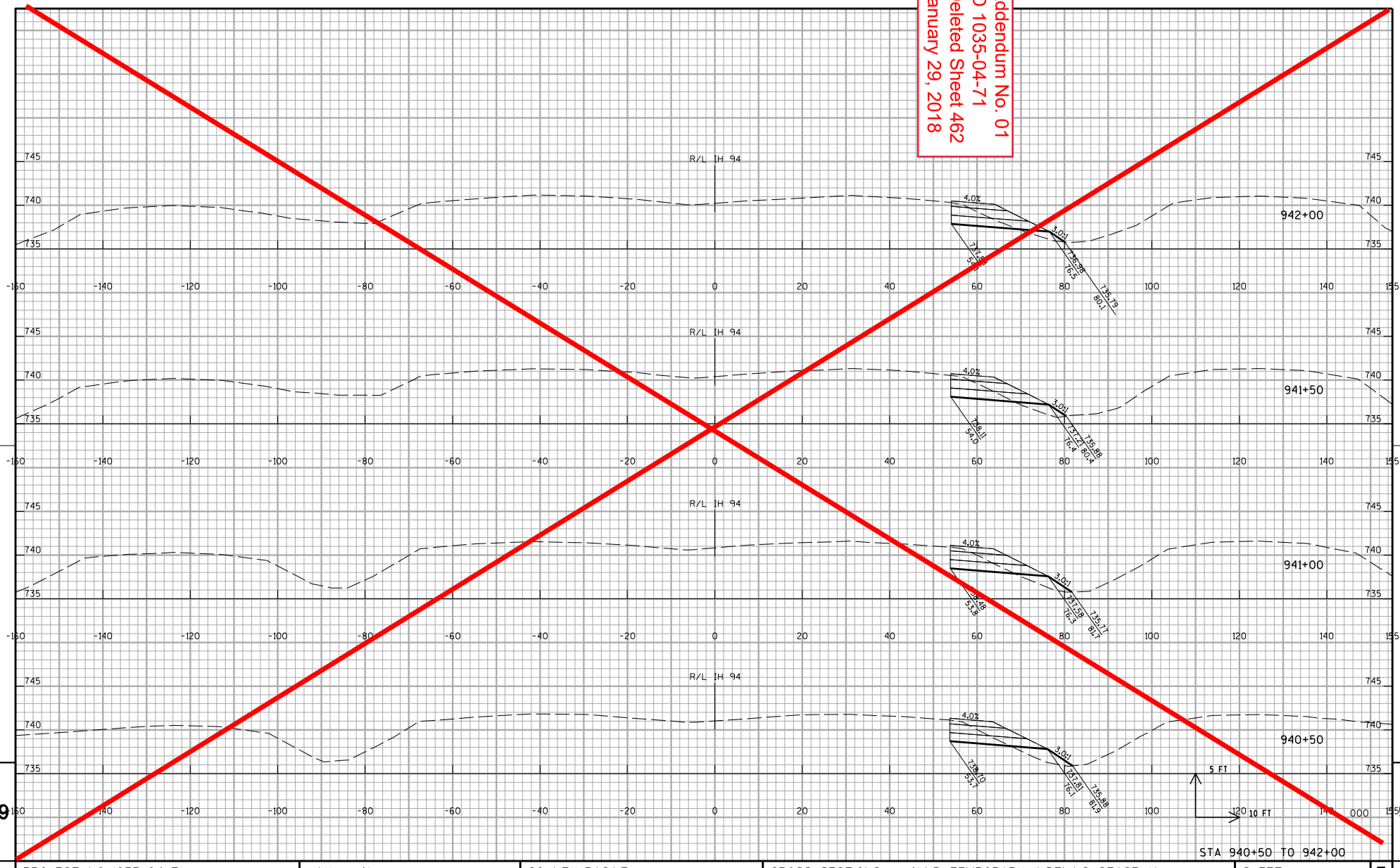

PROJECT NO:1035-04-71	HWY:IH 41	COUNTY:RACINE	CROSS SECTIONS:IH 41 NB TEMPORARY WIDENING STAGE 1A	SHEET 462	E

FILE NAME : Z:\Racine\CADDS\WZ Prep_142-G\CDS\090204_xs_IH94NB_MN_S1A.dgn PLOT DATE : 12/11/2017 PLOT BY : james.buggs PLOT NAME : PLOT SCALE : 1:20

WISDOT/CADDS SHEET 21

Addendum No. 01
ID 1035-04-71
Deleted Sheet 463
January 29, 2018

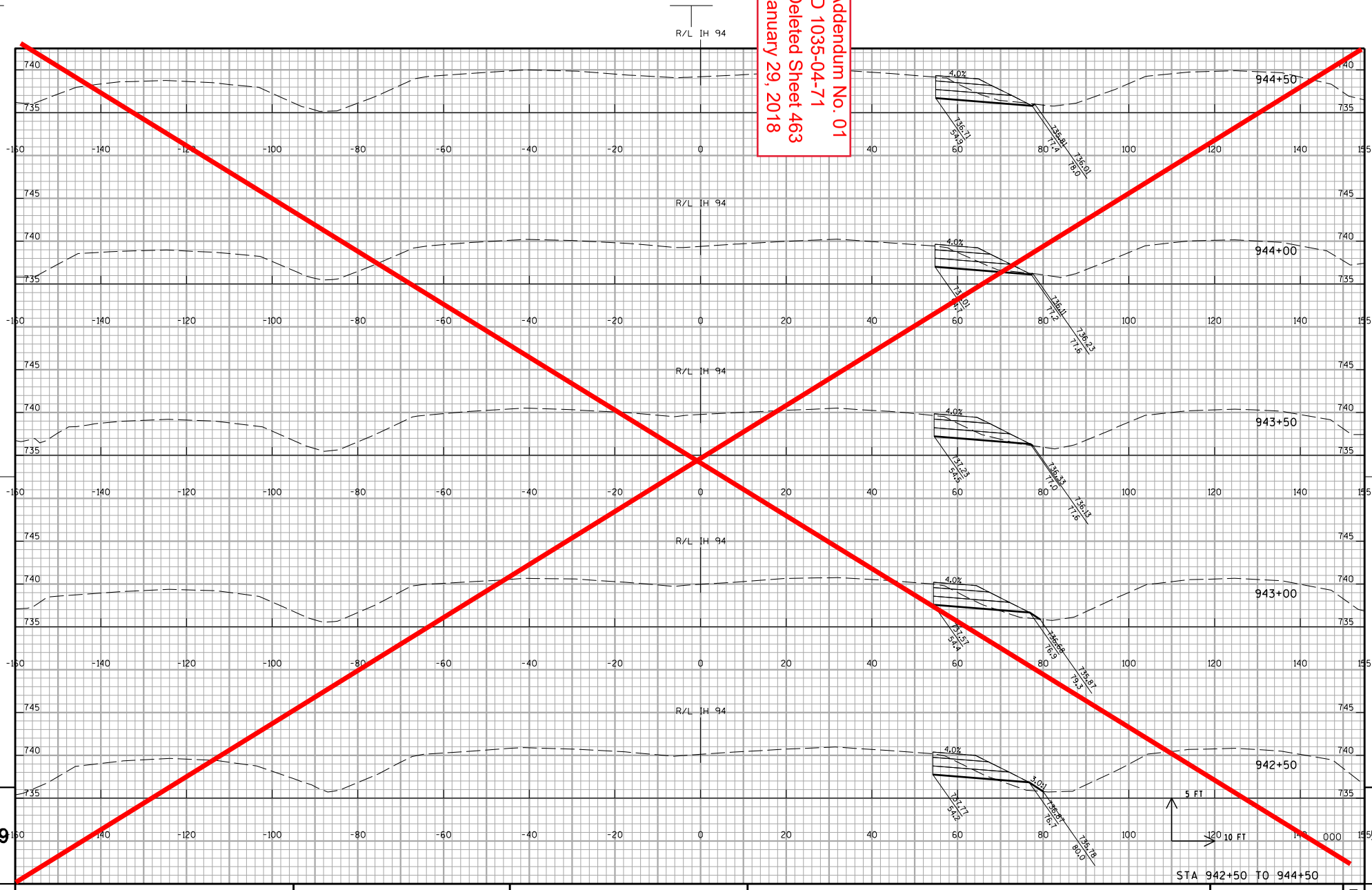

PROJECT NO:1035-04-71	HWY:IH 41	COUNTY:RACINE	CROSS SECTIONS: IH 41 NB TEMPORARY WIDENING STAGE 1A	SHEET 463	E

FILE NAME : Z:\Racine\CADDS\WZ Prep_142-G\CDS\090204_xs_IH94NB_MN_S1A.dgn PLOT DATE : 12/11/2017 PLOT BY : james.buggs PLOT NAME : PLOT SCALE : 1:20

WISDOT/CADDS SHEET 21

Addendum No. 01
ID 1035-04-71
Deleted Sheet 464
January 29, 2018

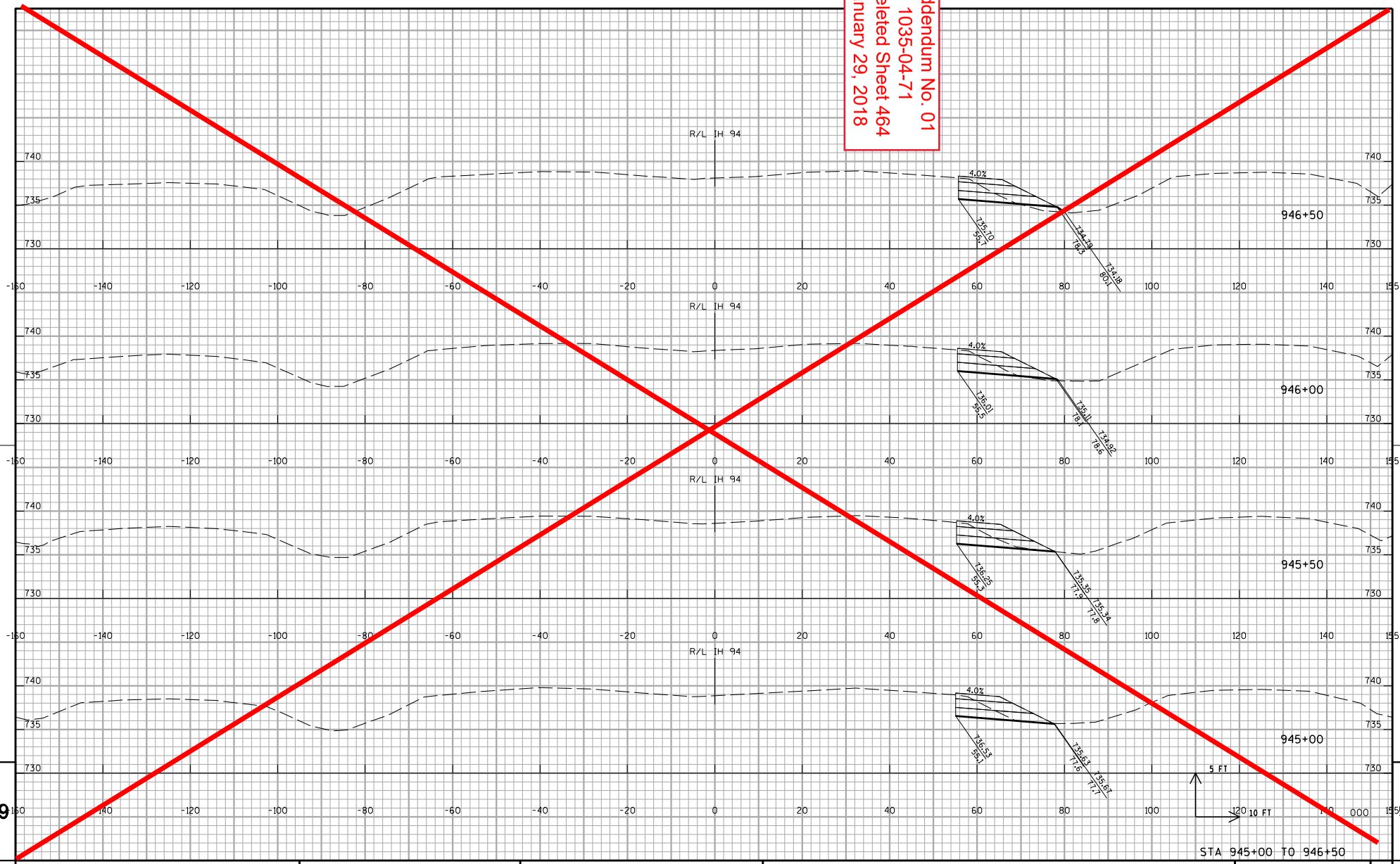

STA 945+00 TO 946+50

9 9

PROJECT NO:1035-04-71	HWY:IH 41	COUNTY:RACINE	CROSS SECTIONS:IH 41 NB TEMPORARY WIDENING STAGE 1A	SHEET 464	E

FILE NAME : Z:\Racine\CADDS\WZ Prep_142-G\CDS\090204_xs_IH94NB_MN_S1A.dgn PLOT DATE : 12/11/2017 PLOT BY : james.buggs PLOT NAME : PLOT SCALE : 1:20

WISDOT/CADDS SHEET 21

Addendum No. 01
ID 1035-04-71
Deleted Sheet 465
January 29, 2018

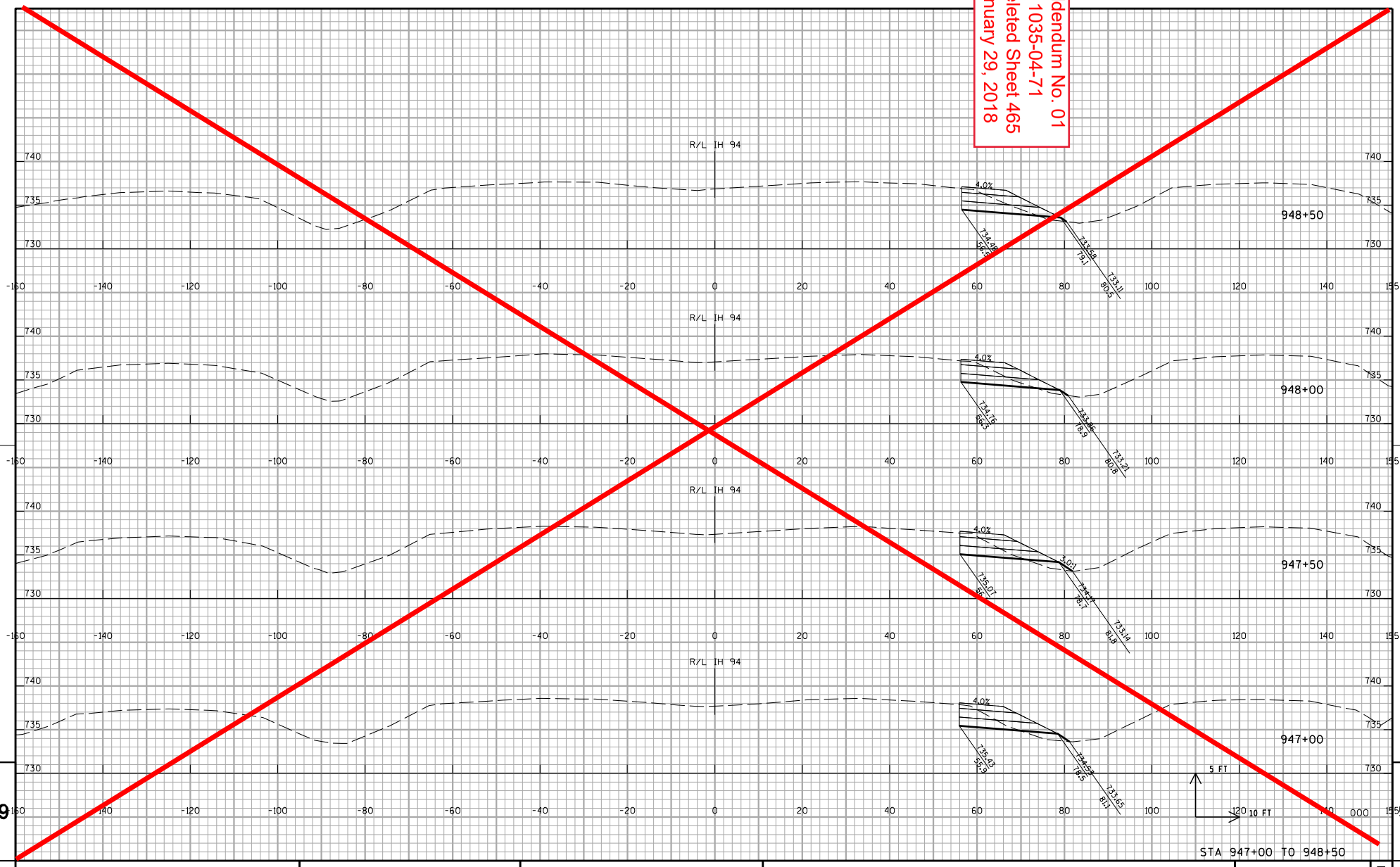

STA 947+00 TO 948+50

PROJECT NO:1035-04-71	HWY:IH 41	COUNTY:RACINE	CROSS SECTIONS:IH 41 NB TEMPORARY WIDENING STAGE 1A	SHEET 465	E

FILE NAME : Z:\Racine\CADDS\WZ Prep_142-G\CDS\090204_xs_IH94NB_MN_S1A.dgn PLOT DATE : 12/11/2017 PLOT BY : james.buggs PLOT NAME : PLOT SCALE : 1:20

WISDOT/CADDS SHEET 21

9 9

Addendum No. 01
ID 1035-04-71
Deleted Sheet 466
January 29, 2018

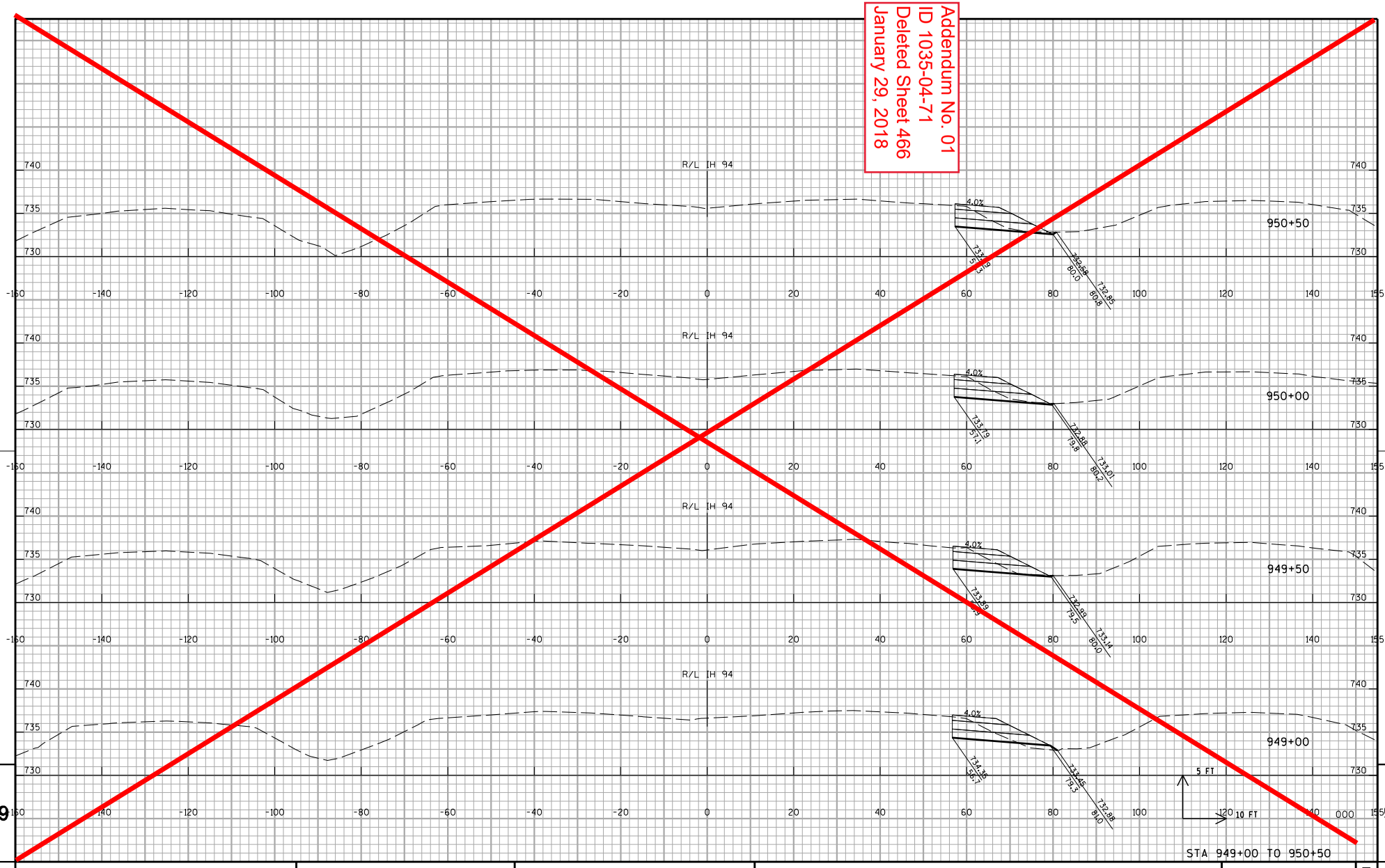

PROJECT NO:1035-04-71	HWY:IH 41	COUNTY:RACINE	CROSS SECTIONS:IH 41 NB TEMPORARY WIDENING STAGE 1A	SHEET 466	E

FILE NAME : Z:\Racine\CADDS\WZ Prep_142-G\CDS\090204_xs_IH94NB_MN_S1A.dgn PLOT DATE : 12/11/2017 PLOT BY : james.buggs PLOT NAME : PLOT SCALE : 1:20

WISDOT/CADDS SHEET 21

Addendum No. 01
ID 1035-04-71
Deleted Sheet 467
January 29, 2018

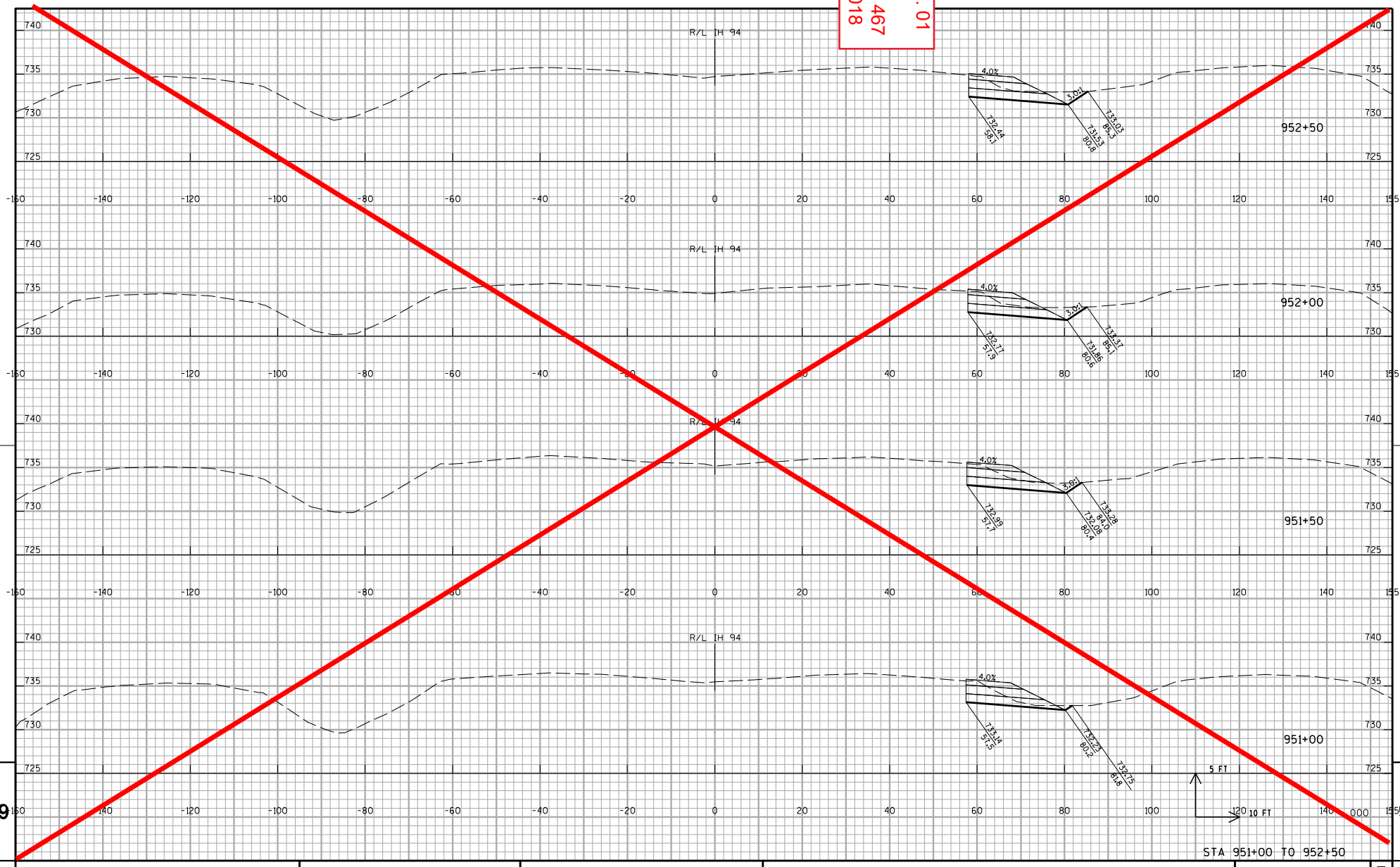

PROJECT NO:1035-04-71	HWY:IH 41	COUNTY:RACINE	CROSS SECTIONS:IH 41 NB TEMPORARY WIDENING STAGE 1A	SHEET 467	E

FILE NAME : Z:\Racine\CADDS\WZ Prep_142-G\CDS\090204_xs_IH94NB_MN_S1A.dgn PLOT DATE : 12/11/2017 PLOT BY : james.buggs PLOT NAME : PLOT SCALE : 1:20

WISDOT/CADDS SHEET 21

Addendum No. 01
ID 1035-04-71
Deleted Sheet 468
January 29, 2018

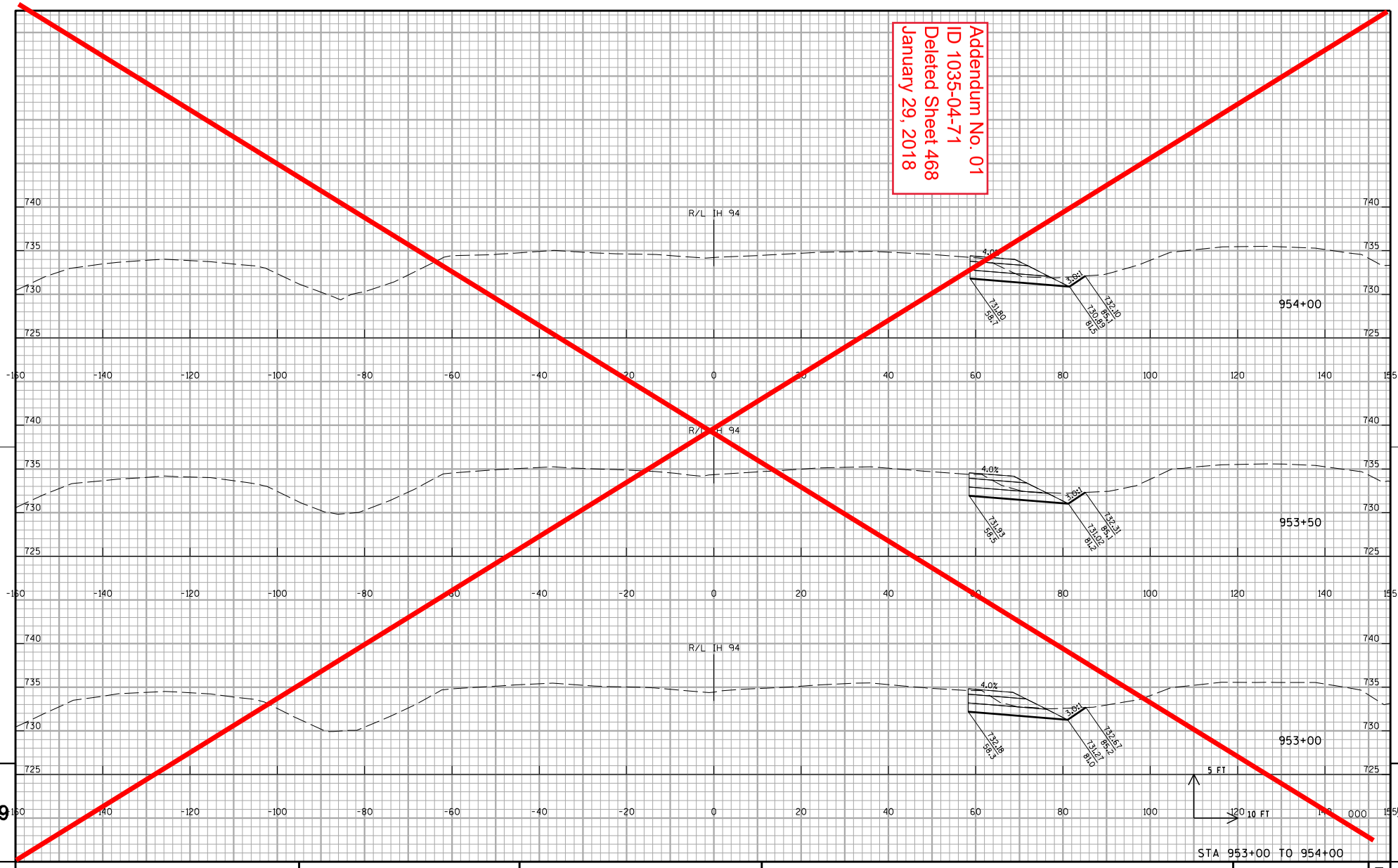

PROJECT NO:1035-04-71	HWY:IH 41	COUNTY:RACINE	CROSS SECTIONS: IH 41 NB TEMPORARY WIDENING STAGE 1A	SHEET 468	E

FILE NAME : Z:\Racine\CADDS\WZ Prep_142-G\CDS\090204_xs_IH94NB_MN_S1A.dgn PLOT DATE : 12/11/2017 PLOT BY : james.buggs PLOT NAME : PLOT SCALE : 1:20

WISDOT/CADDS SHEET 21

Addendum No. 01
ID 1035-04-71
Deleted Sheet 469
January 29, 2018

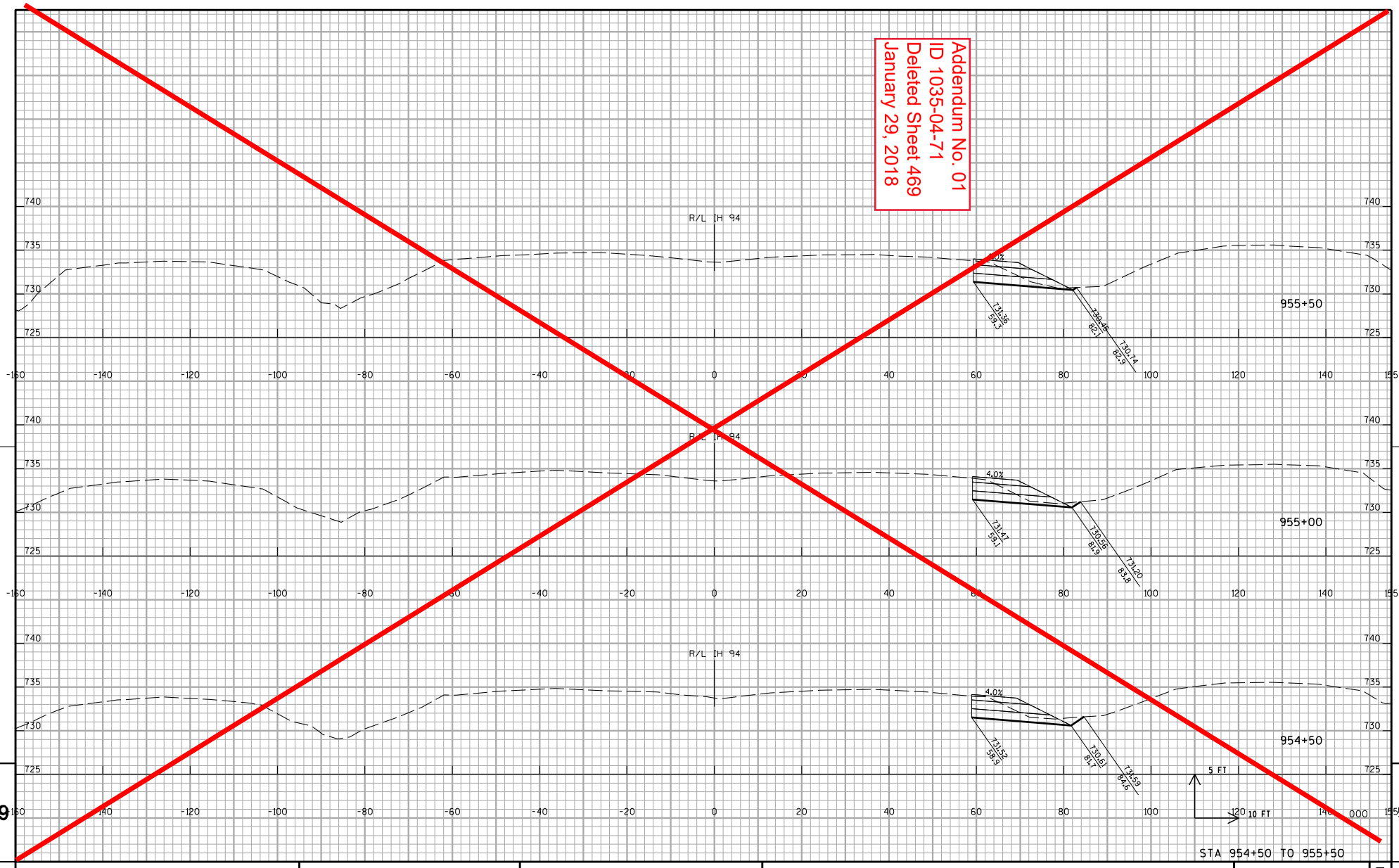

9

9

PROJECT NO:1035-04-71	HWY:IH 41	COUNTY:RACINE	CROSS SECTIONS:IH 41 NB TEMPORARY WIDENING STAGE 1A	SHEET 469	E

FILE NAME : Z:\Racine\CADDS\WZ Prep_142-G\CDS\090204_xs_IH94NB_MN_S1A.dgn PLOT DATE : 12/11/2017 PLOT BY : james.buggs PLOT NAME : PLOT SCALE : 1:20

WISDOT/CADDS SHEET 21

Addendum No. 01
ID 1035-04-71
Deleted Sheet 470
January 29, 2018

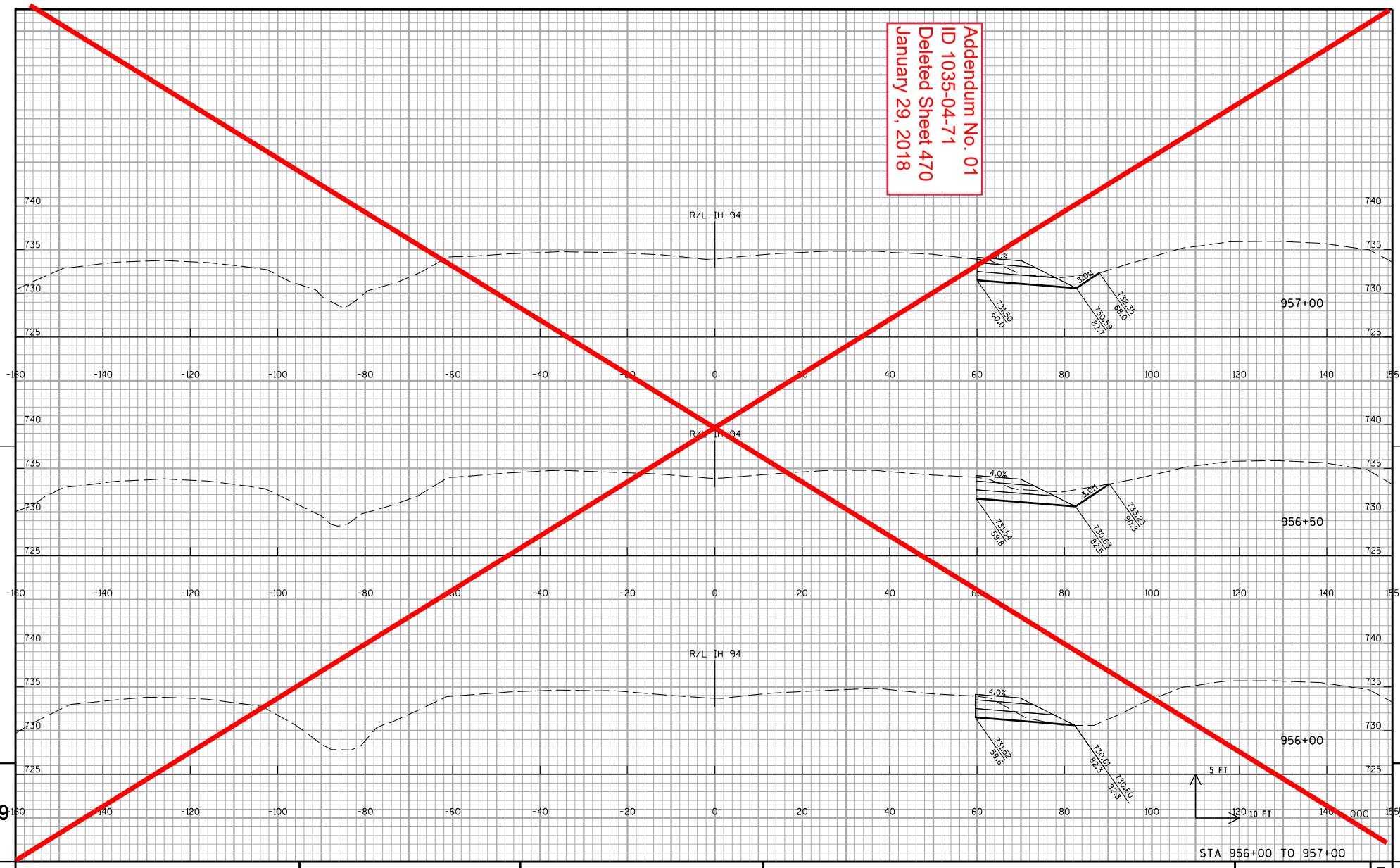

PROJECT NO:1035-04-71	HWY:IH 41	COUNTY:RACINE	CROSS SECTIONS:IH 41 NB TEMPORARY WIDENING STAGE 1A	SHEET 470	E

FILE NAME : Z:\Racine\CADDS\WZ Prep_142-G\CDS\090204_xs_IH94NB_MN_S1A.dgn PLOT DATE : 12/11/2017 PLOT BY : james.buggs PLOT NAME : PLOT SCALE : 1:20

WISDOT/CADDS SHEET 21

Addendum No. 01
ID 1035-04-71
Deleted Sheet 471
January 29, 2018

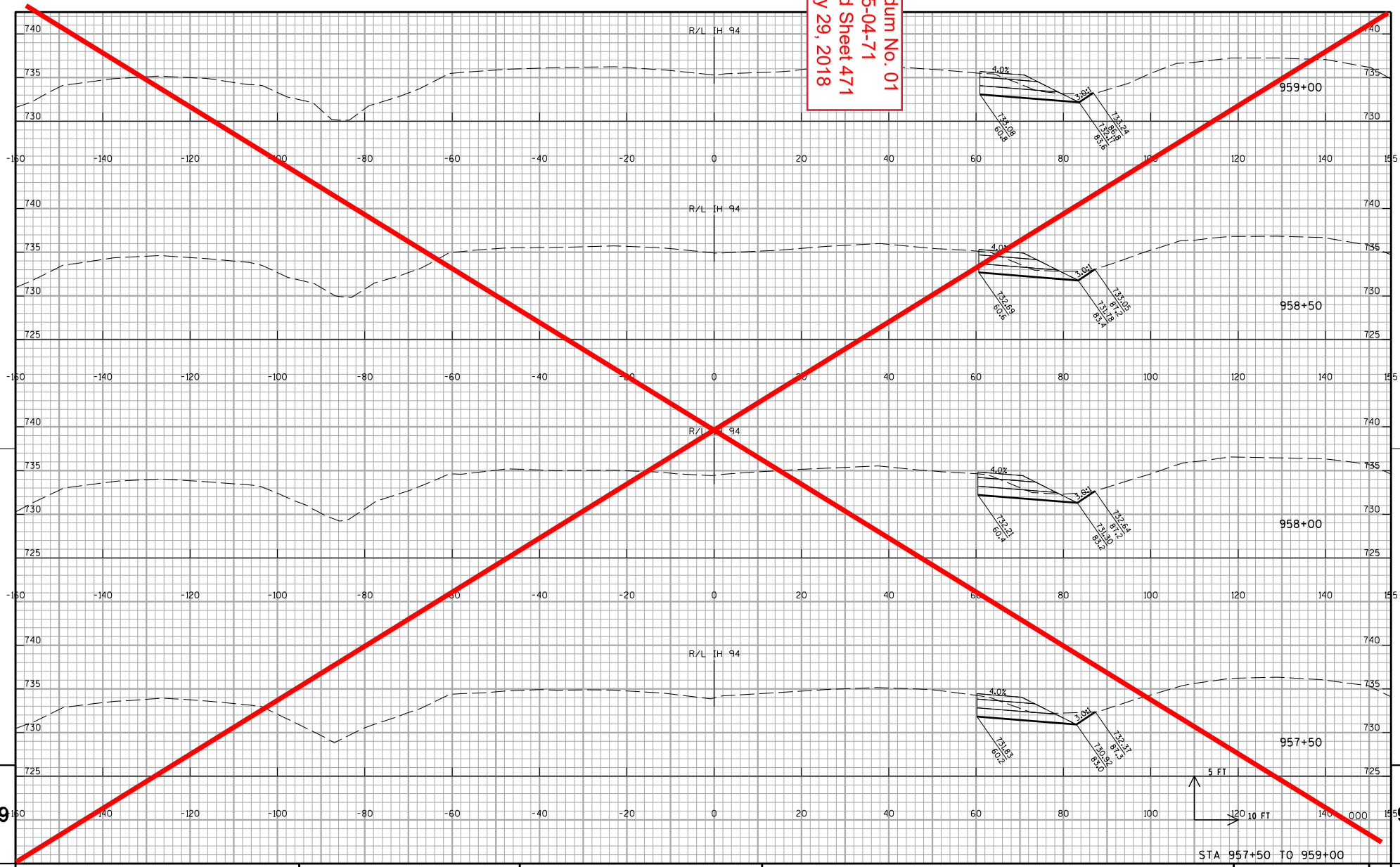

STA 957+50 TO 959+00

PROJECT NO:1035-04-71	HWY:IH 41	COUNTY:RACINE	CROSS SECTIONS:IH 41 NB TEMPORARY WIDENING STAGE 1A	SHEET 471	E

FILE NAME : Z:\Racine\CADDS\WZ Prep_142-G\CDS\090204_xs_IH94NB_MN_S1A.dgn PLOT DATE : 12/11/2017 PLOT BY : james.buggs PLOT NAME : PLOT SCALE : 1:20

WISDOT/CADDS SHEET 21

Addendum No. 01
ID 1035-04-71
Deleted Sheet 472
January 29, 2018

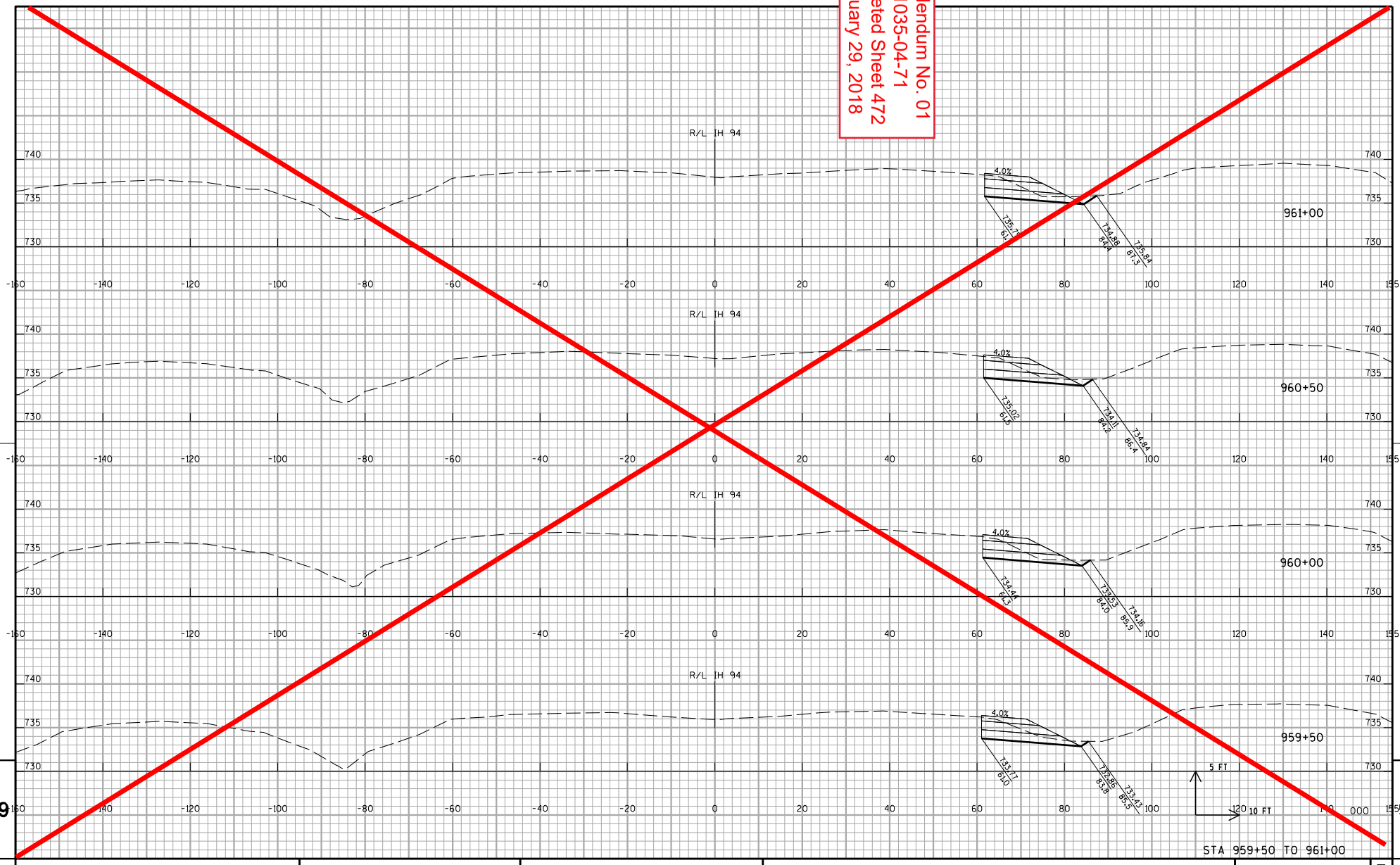

PROJECT NO:1035-04-71	HWY:IH 41	COUNTY:RACINE	CROSS SECTIONS:IH 41 NB TEMPORARY WIDENING STAGE 1A	SHEET 472	E

FILE NAME : Z:\Racine\CADDS\WZ Prep_142-G\CDS\090204_xs_IH94NB_MN_S1A.dgn PLOT DATE : 12/11/2017 PLOT BY : james.buggs PLOT NAME : PLOT SCALE : 1:20

WISDOT/CADDS SHEET 21

Addendum No. 01
ID 1035-04-71
Deleted Sheet 473
January 29, 2018

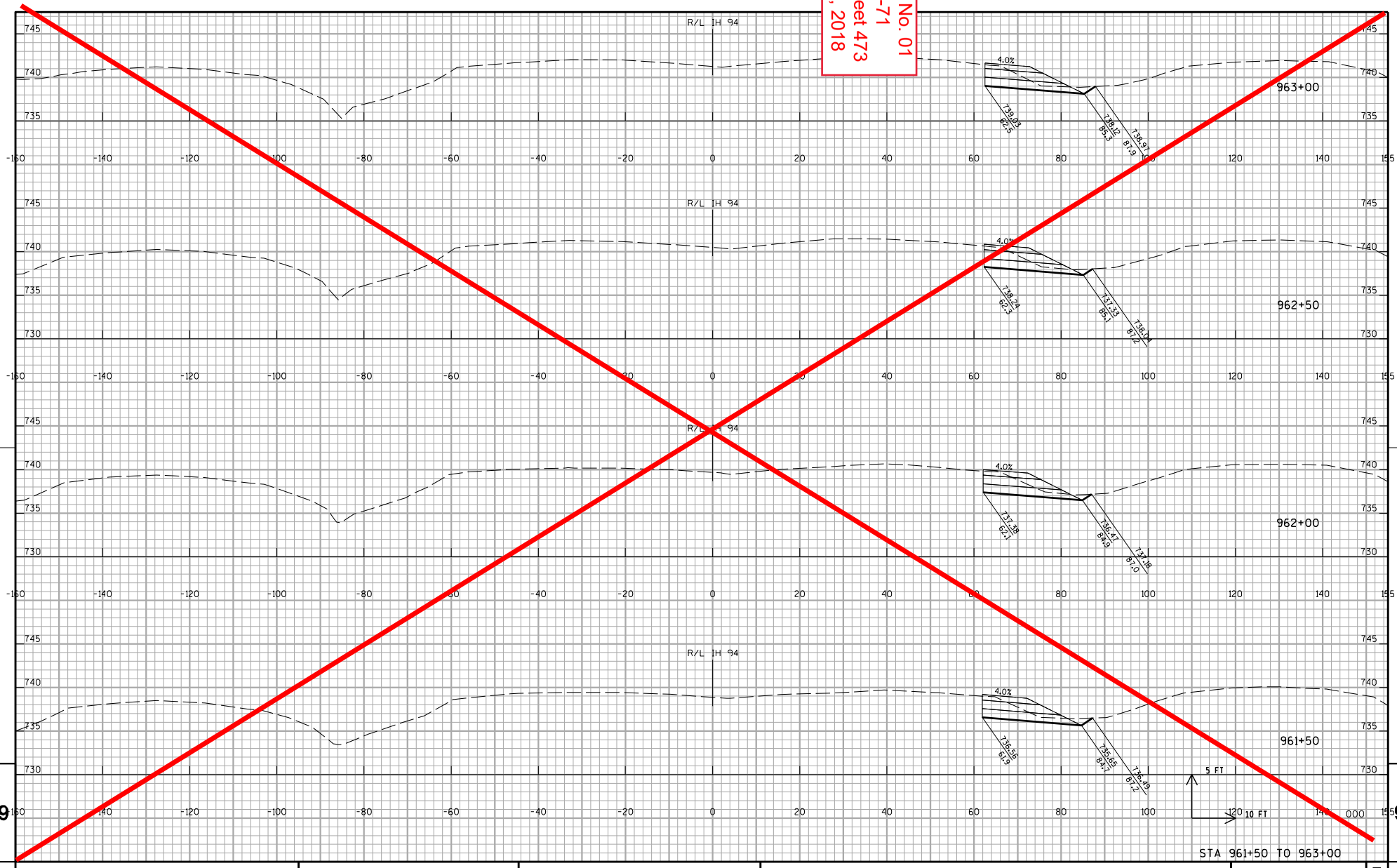

STA 961+50 TO 963+00

PROJECT NO:1035-04-71	HWY:IH 41	COUNTY:RACINE	CROSS SECTIONS:IH 41 NB TEMPORARY WIDENING STAGE 1A	SHEET 473	E

FILE NAME : Z:\Racine\CADDS\WZ Prep_142-G\CDS\090204_xs_IH94NB_MN_S1A.dgn PLOT DATE : 12/11/2017 PLOT BY : james.buggs PLOT NAME : PLOT SCALE : 1:20

WISDOT/CADDS SHEET 21

Addendum No. 01
ID 1035-04-71
Deleted Sheet 474
January 29, 2018

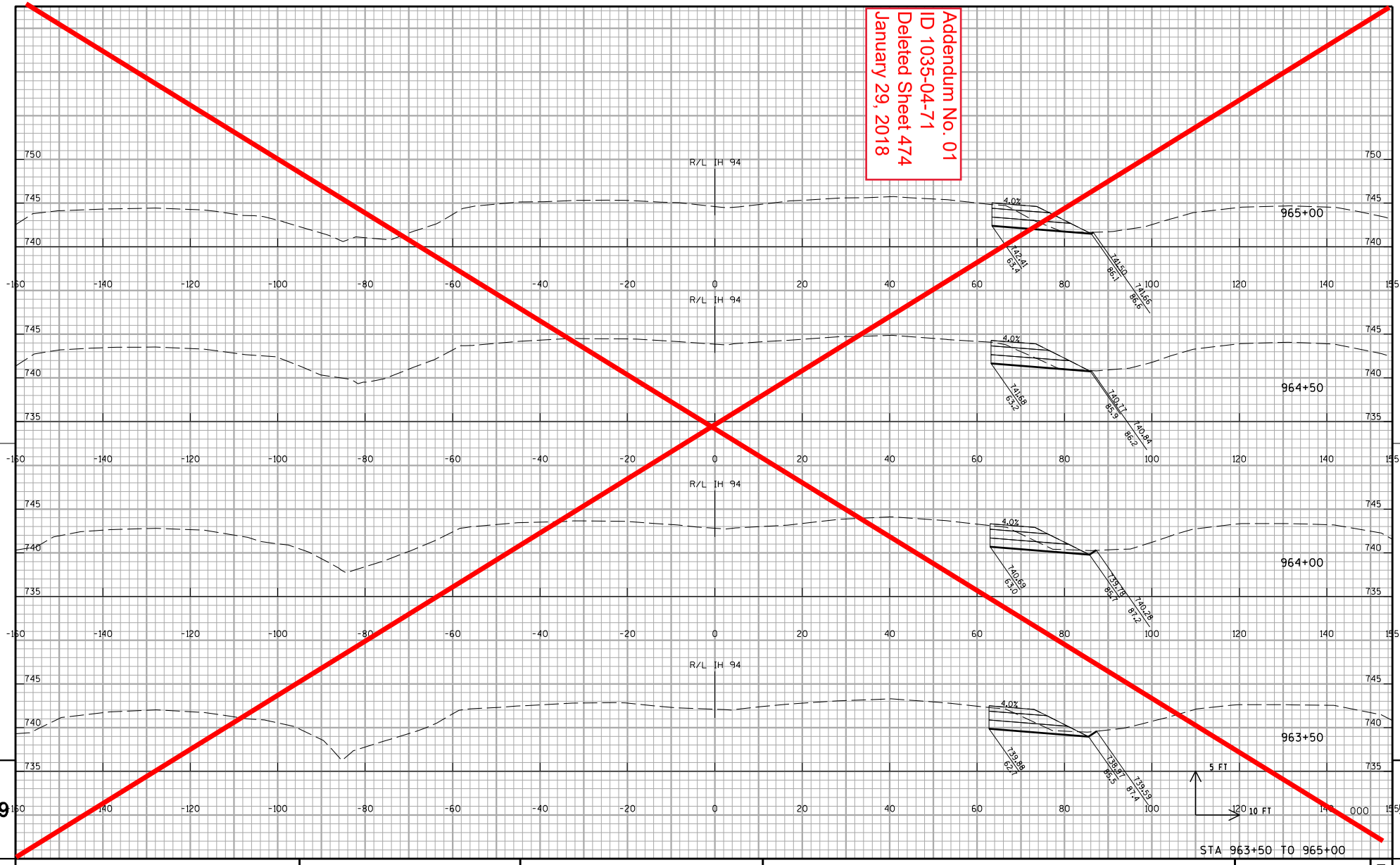

PROJECT NO:1035-04-71	HWY:IH 41	COUNTY:RACINE	CROSS SECTIONS:IH 41 NB TEMPORARY WIDENING STAGE 1A	SHEET 474	E

FILE NAME : Z:\Racine\CADDS\WZ Prep_142-G\CDS\090204_xs_IH94NB_MN_S1A.dgn PLOT DATE : 12/11/2017 PLOT BY : james.buggs PLOT NAME : PLOT SCALE : 1:20

WISDOT/CADDS SHEET 21

Addendum No. 01
ID 1035-04-71
Deleted Sheet 475
January 29, 2018

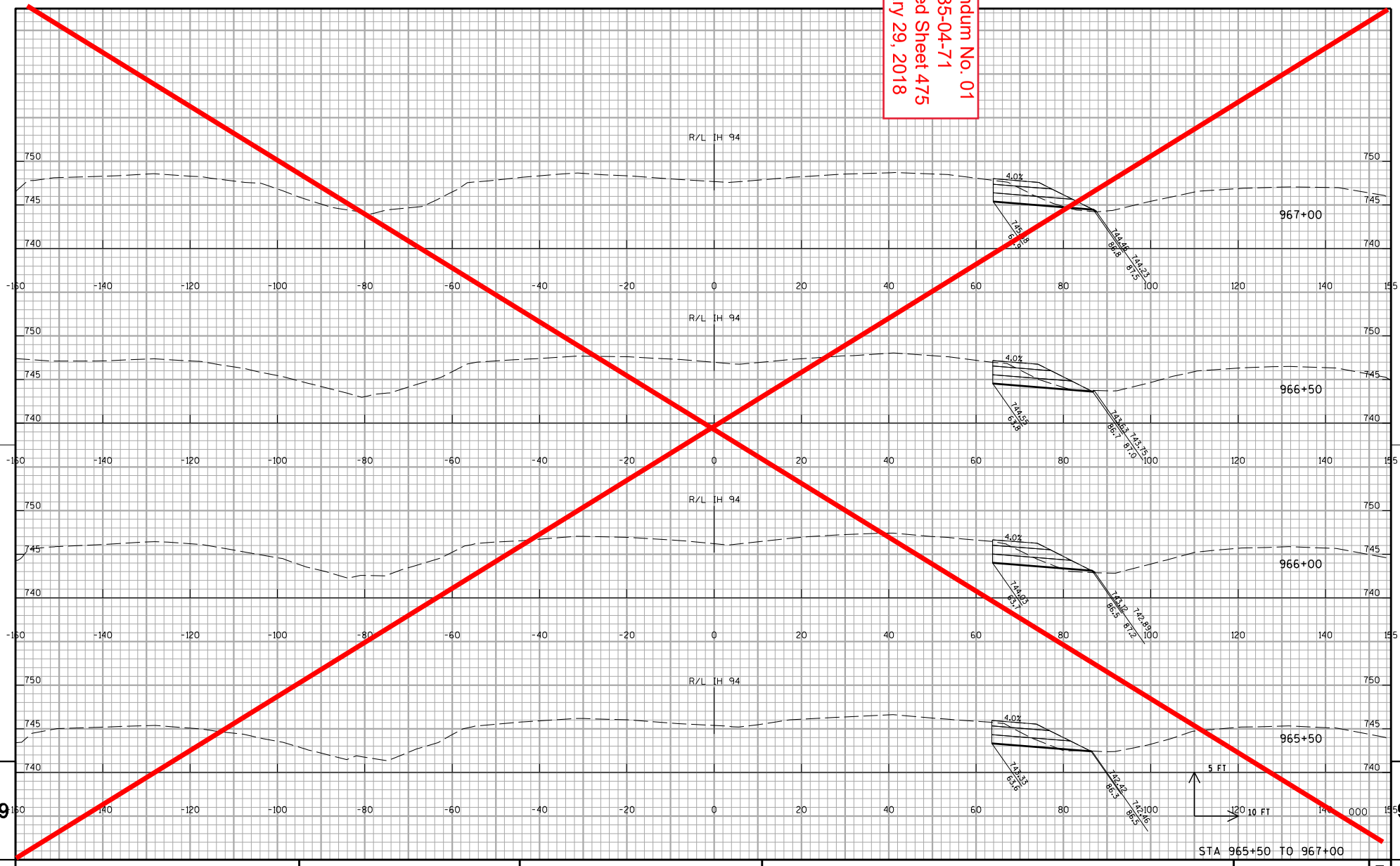

9 9

PROJECT NO:1035-04-71	HWY:IH 41	COUNTY:RACINE	CROSS SECTIONS:IH 41 NB TEMPORARY WIDENING STAGE 1A	SHEET 475	E

FILE NAME : Z:\Racine\CADDS\WZ Prep_142-G\CDS\090204_xs_IH94NB_MN_S1A.dgn PLOT DATE : 12/11/2017 PLOT BY : james.buggs PLOT NAME : PLOT SCALE : 1:20

WISDOT/CADDS SHEET 21

Addendum No. 01
ID 1035-04-71
Deleted Sheet 476
January 29, 2018

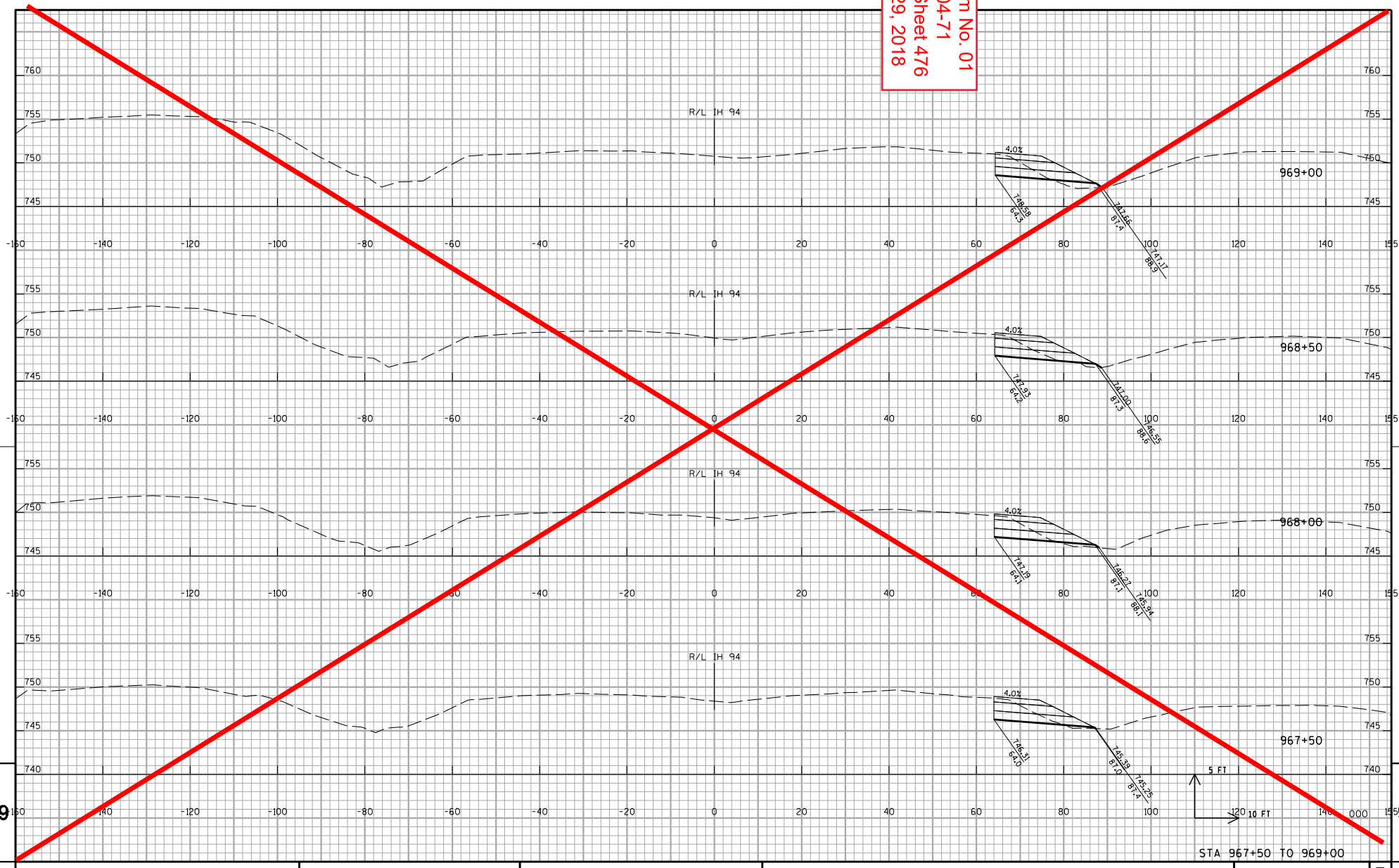

PROJECT NO:1035-04-71	HWY:IH 41	COUNTY:RACINE	CROSS SECTIONS:IH 41 NB TEMPORARY WIDENING STAGE 1A	SHEET 476	E

FILE NAME : Z:\Racine\CADDS\WZ Prep_142-G\CDS\090204_xs_IH94NB_MN_S1A.dgn PLOT DATE : 12/11/2017 PLOT BY : james.buggs PLOT NAME : PLOT SCALE : 1:20

WISDOT/CADDS SHEET 21

Addendum No. 01
ID 1035-04-71
Deleted Sheet 477
January 29, 2018

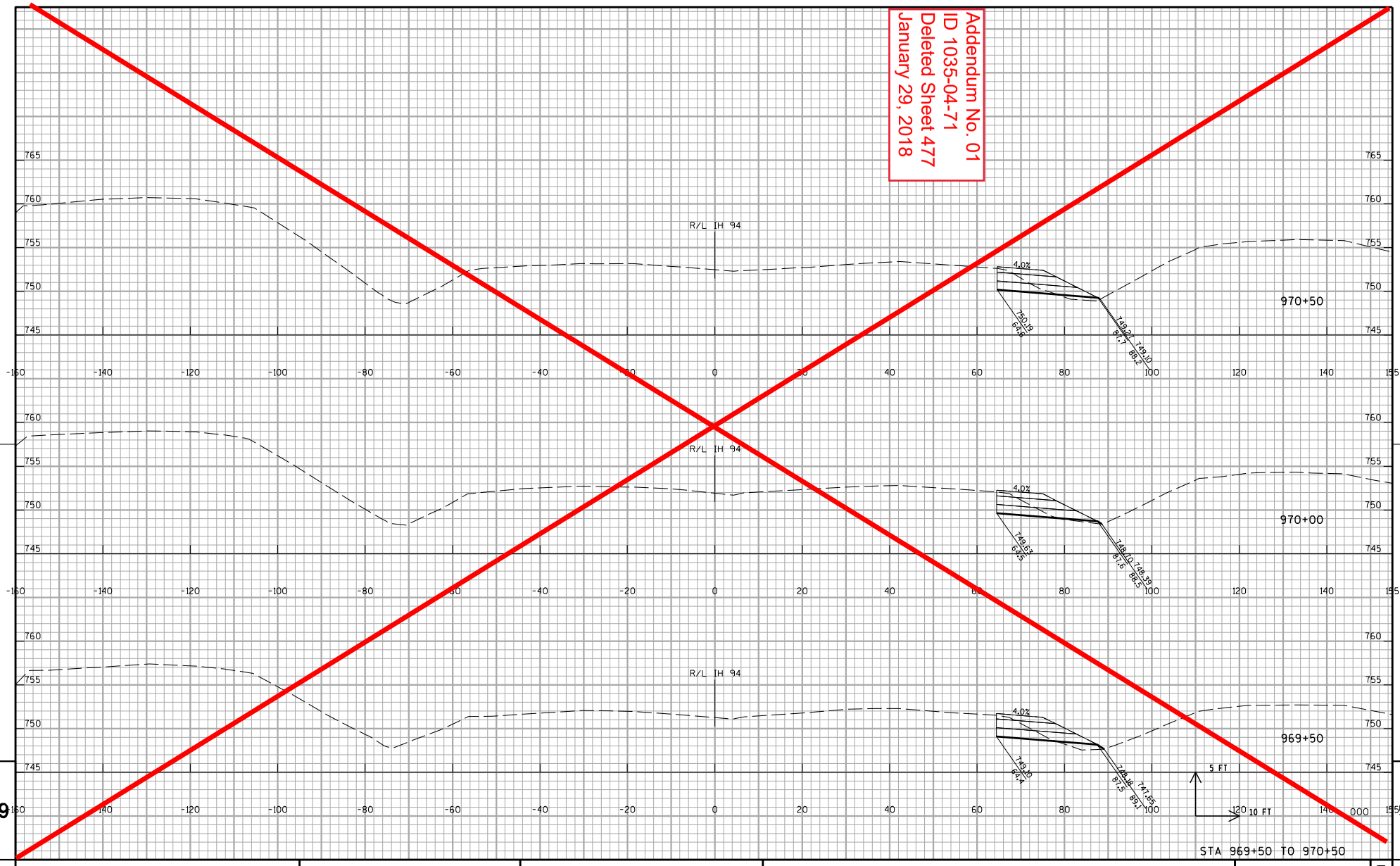

PROJECT NO:1035-04-71	HWY:IH 41	COUNTY:RACINE	CROSS SECTIONS:IH 41 NB TEMPORARY WIDENING STAGE 1A	SHEET 477	E

FILE NAME : Z:\Racine\CADDS\WZ Prep_142-G\CDS\090204_xs_IH94NB_MN_S1A.dgn PLOT DATE : 12/11/2017 PLOT BY : james.buggs PLOT NAME : PLOT SCALE : 1:20

WISDOT/CADDS SHEET 21

Addendum No. 01
ID 1035-04-71
Deleted Sheet 478
January 29, 2018

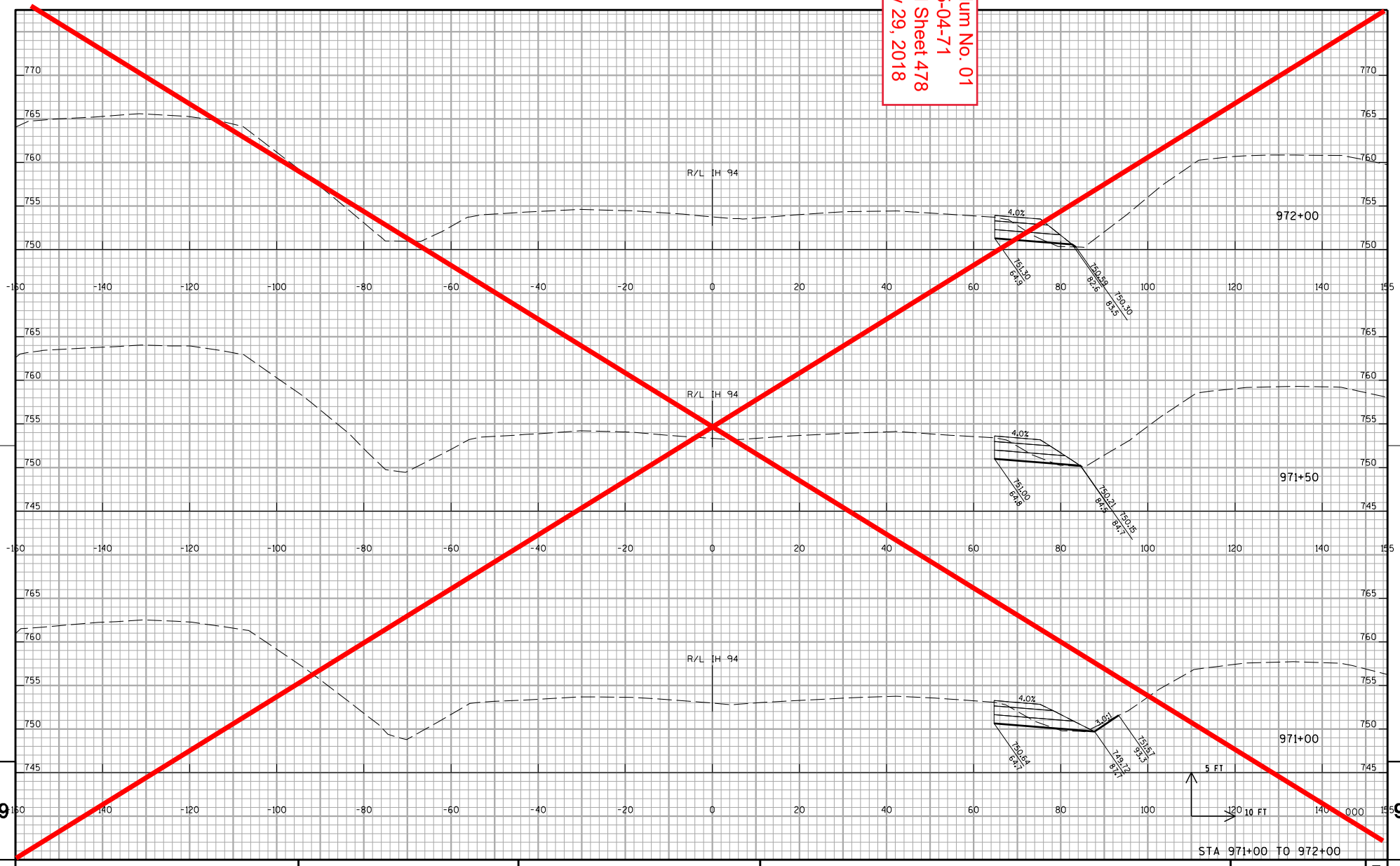

PROJECT NO:1035-04-71	HWY:IH 41	COUNTY:RACINE	CROSS SECTIONS:IH 41 NB TEMPORARY WIDENING STAGE 1A	SHEET 478	E

FILE NAME : Z:\Racine\CADDS\WZ Prep_142-G\CDS\090204_xs_IH94NB_MN_S1A.dgn PLOT DATE : 12/11/2017 PLOT BY : james.buggs PLOT NAME : PLOT SCALE : 1:20

WISDOT/CADDS SHEET 21

Addendum No. 01
ID 1035-04-71
Deleted Sheet 479
January 29, 2018

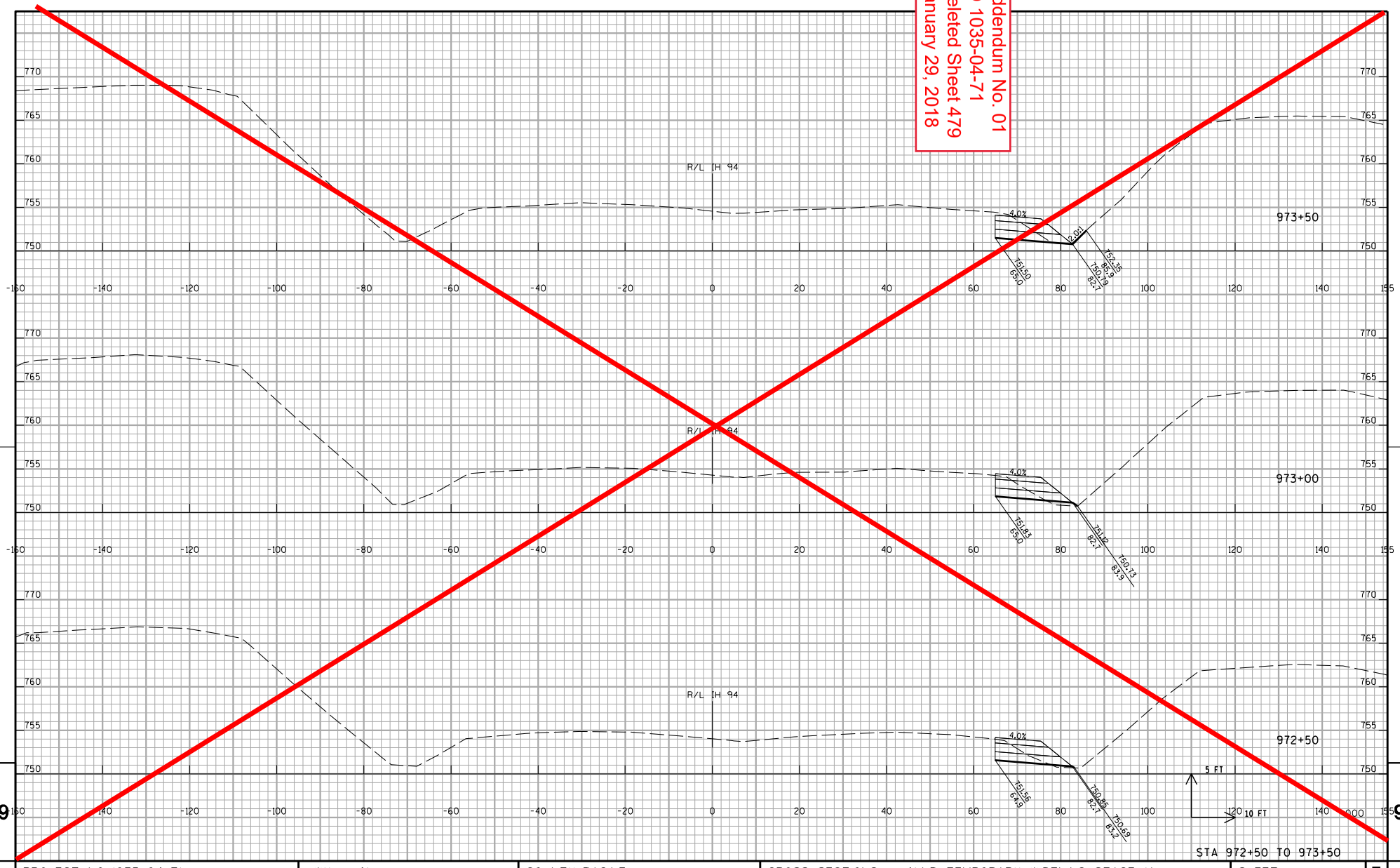

PROJECT NO:1035-04-71	HWY:IH 41	COUNTY:RACINE	CROSS SECTIONS: IH 41 NB TEMPORARY WIDENING STAGE 1A	SHEET 479	E

FILE NAME : Z:\Racine\CADDS\WZ Prep_142-G\CDS\090204_xs_IH94NB_MN_S1A.dgn PLOT DATE : 12/11/2017 PLOT BY : james.buggs PLOT NAME : PLOT SCALE : 1:20

WISDOT/CADDS SHEET 21

Addendum No. 01
ID 1035-04-71
Deleted Sheet 480
January 29, 2018

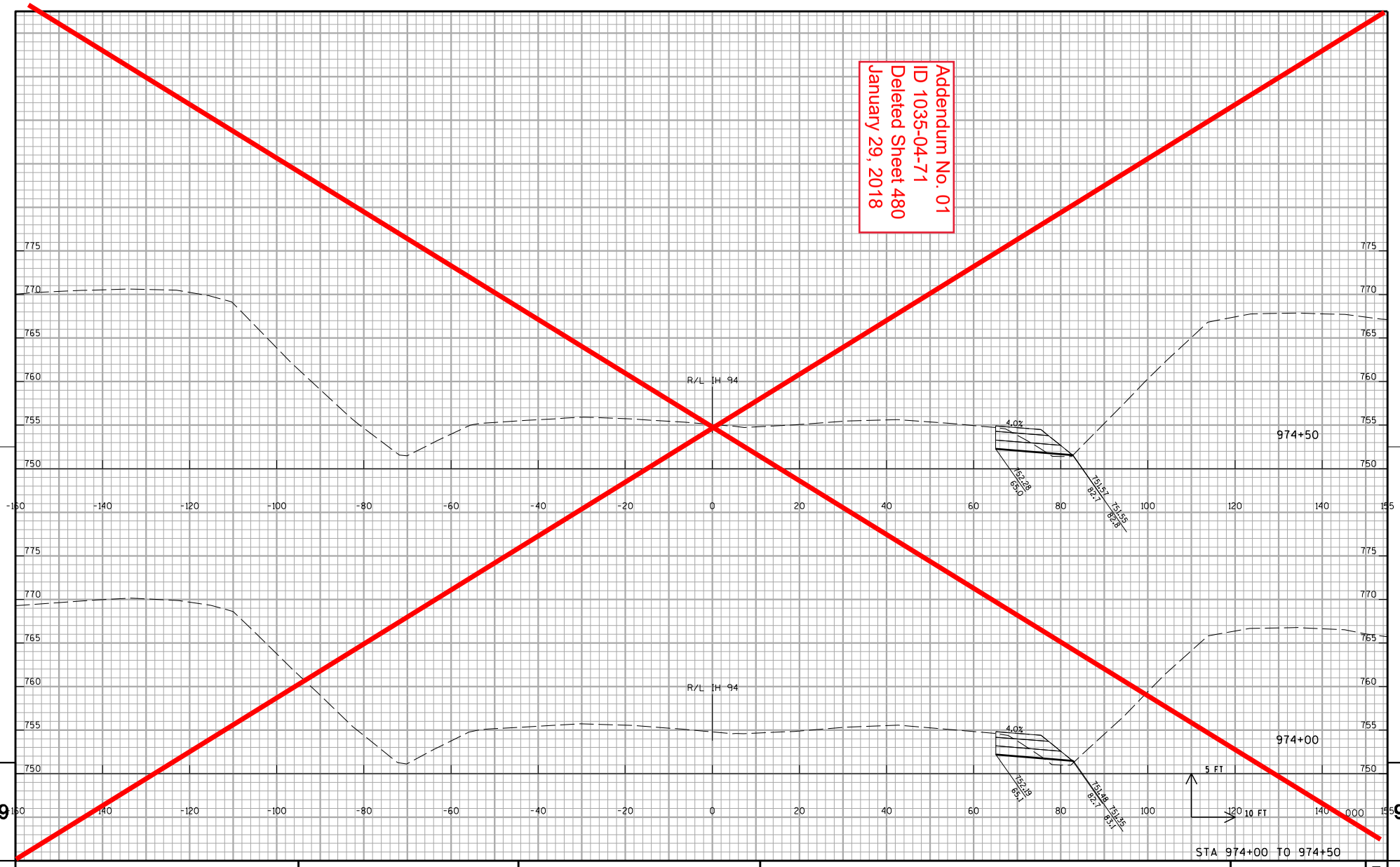

STA 974+00 TO 974+50

PROJECT NO:1035-04-71	HWY:IH 41	COUNTY:RACINE	CROSS SECTIONS:IH 41 NB TEMPORARY WIDENING STAGE 1A	SHEET 480	E

FILE NAME : Z:\Racine\CADDS\WZ Prep_142-G\CDS\090204_xs_IH94NB_MN_S1A.dgn PLOT DATE : 12/11/2017 PLOT BY : james.buggs PLOT NAME : PLOT SCALE : 1:20

WISDOT/CADDS SHEET 21

9 9

Addendum No. 01
ID 1035-04-71
Deleted Sheet 481
January 29, 2018

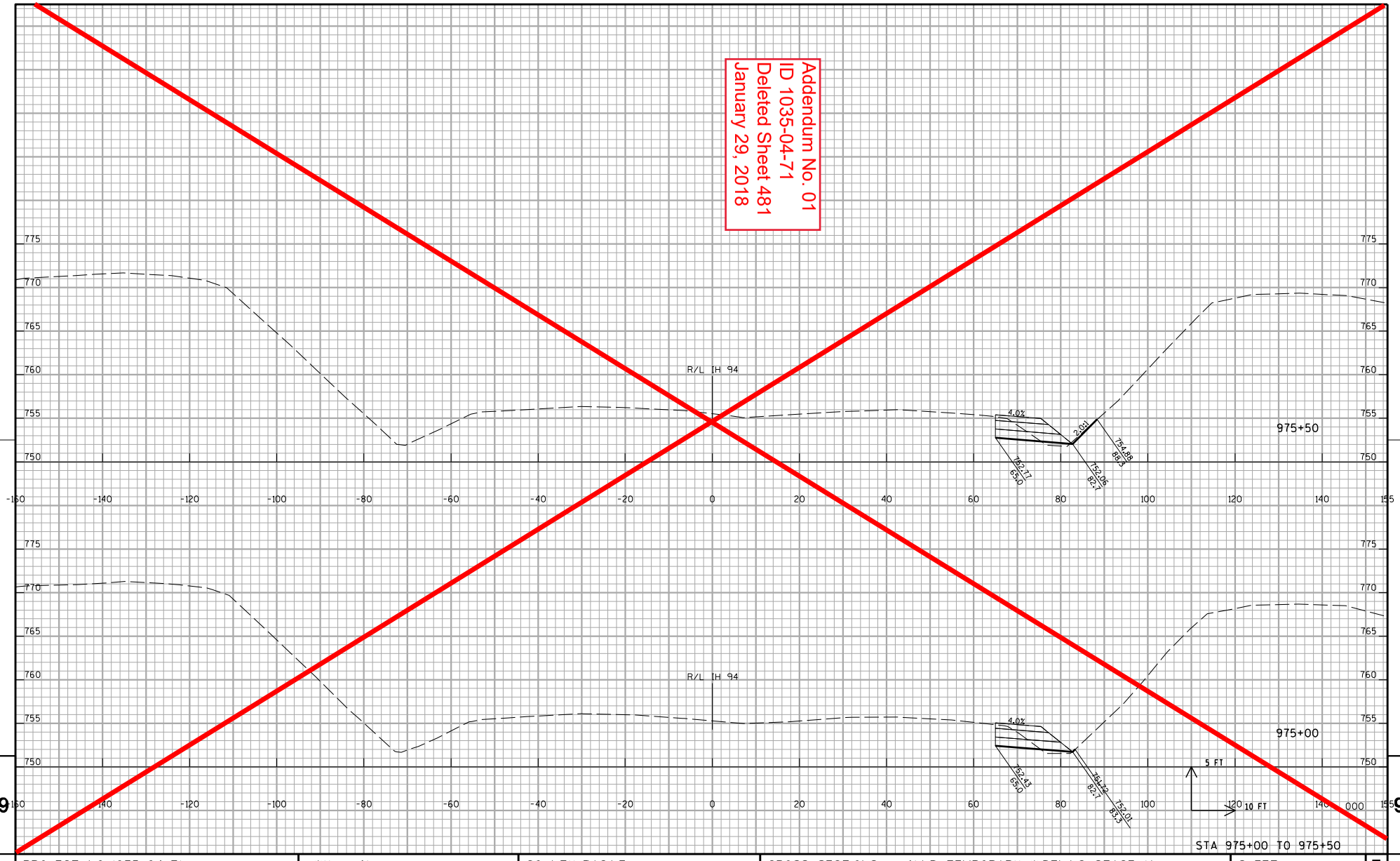

PROJECT NO:1035-04-71	HWY:IH 41	COUNTY:RACINE	CROSS SECTIONS: IH 41 NB TEMPORARY WIDENING STAGE 1A	SHEET 481	E

FILE NAME : Z:\Racine\CADDS\WZ Prep_142-G\CDS\090204_xs_IH94NB_MN_S1A.dgn PLOT DATE : 12/11/2017 PLOT BY : james.buggs PLOT NAME : PLOT SCALE : 1:20

WISDOT/CADDS SHEET 21

Addendum No. 01
ID 1035-04-71
Deleted Sheet 482
January 29, 2018

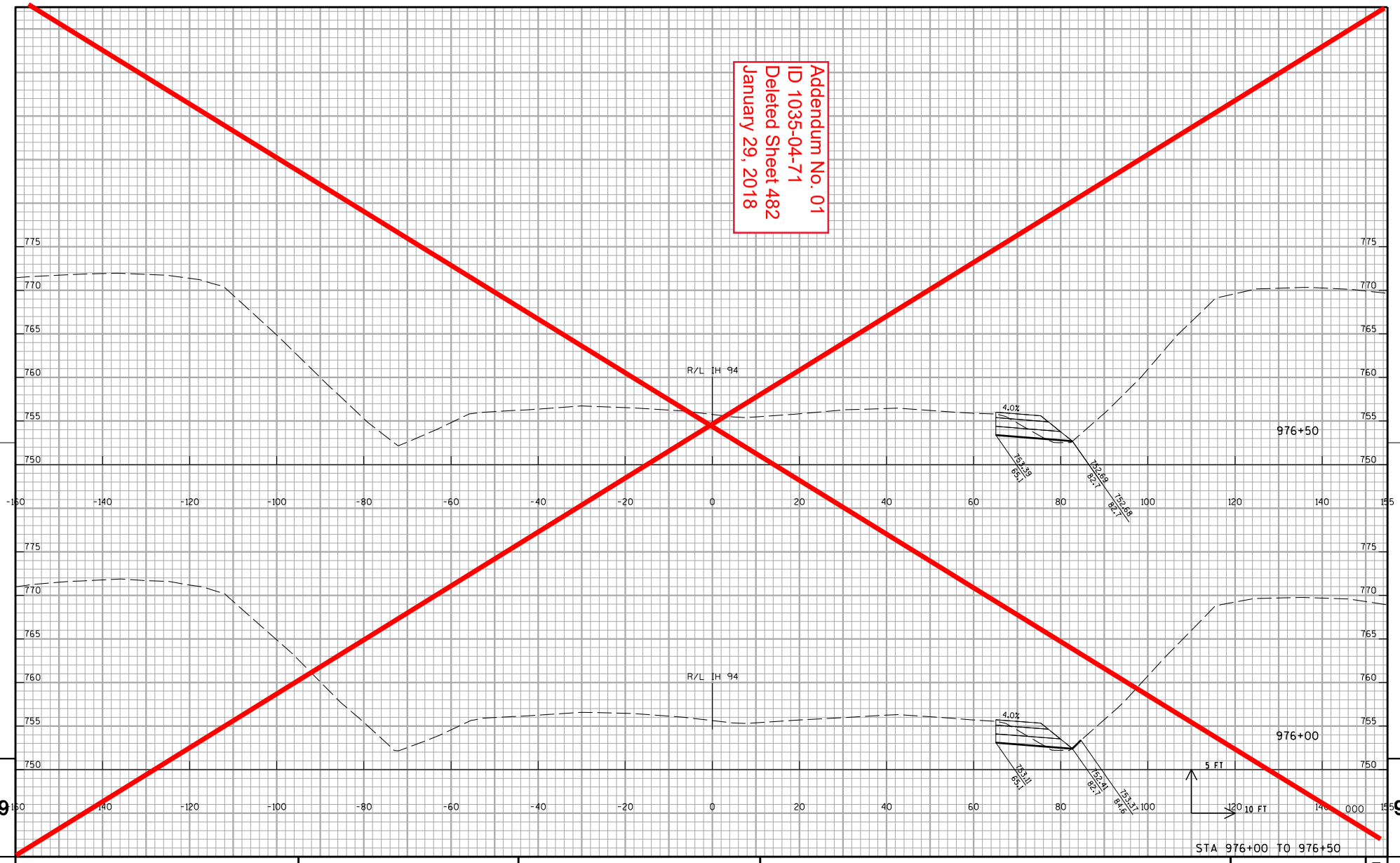

STA 976+00 TO 976+50

PROJECT NO:1035-04-71	HWY:IH 41	COUNTY:RACINE	CROSS SECTIONS: IH 41 NB TEMPORARY WIDENING STAGE 1A	SHEET 482	E

FILE NAME : Z:\Racine\CADDS\WZ Prep_142-G\CDS\090204_xs_IH94NB_MN_S1A.dgn PLOT DATE : 12/11/2017 PLOT BY : james.buggs PLOT NAME : PLOT SCALE : 1:20

WISDOT/CADDS SHEET 21

9 9

Addendum No. 01
ID 1035-04-71
Deleted Sheet 483
January 29, 2018

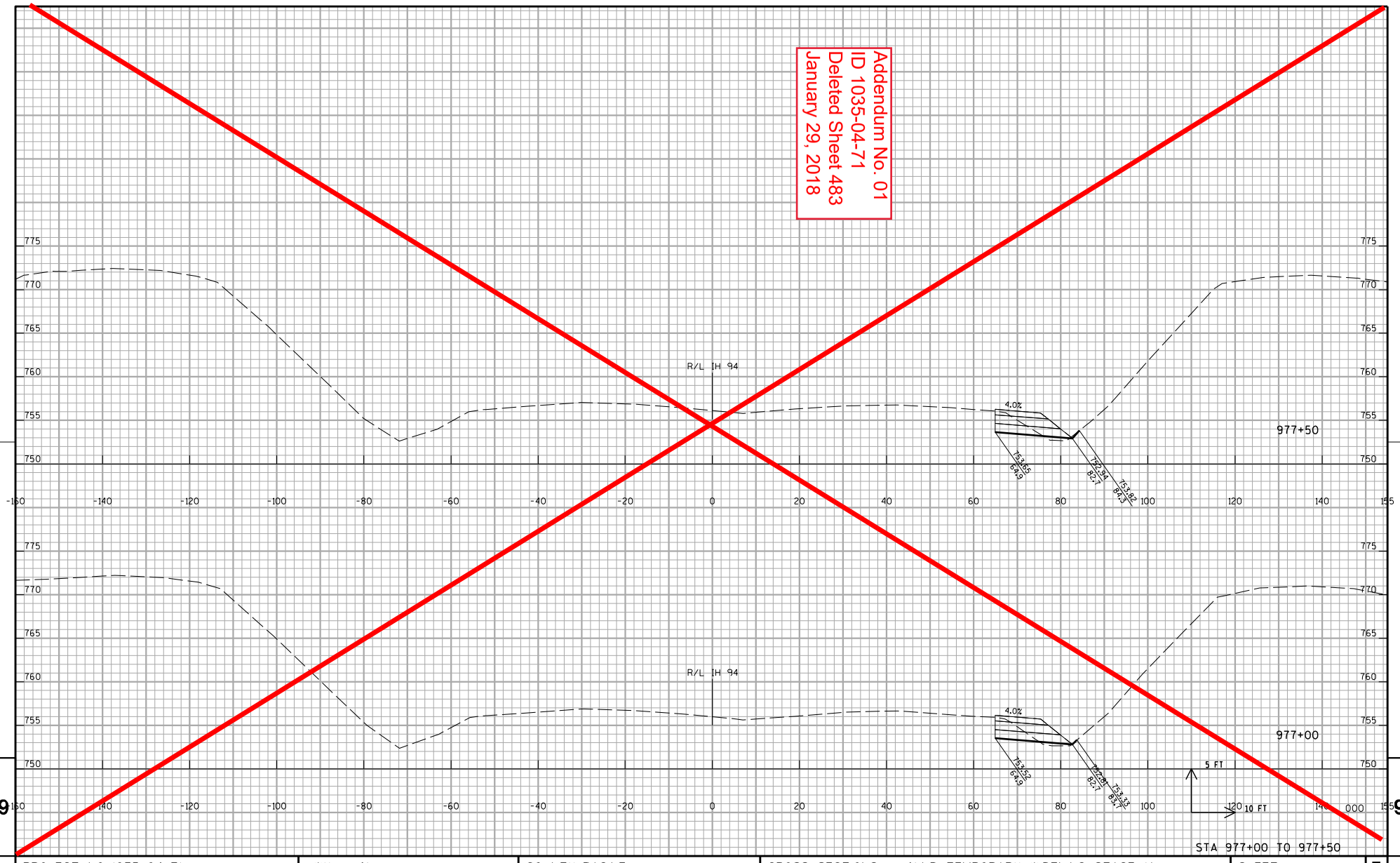

PROJECT NO:1035-04-71	HWY:IH 41	COUNTY:RACINE	CROSS SECTIONS:IH 41 NB TEMPORARY WIDENING STAGE 1A	SHEET 483	E

FILE NAME : Z:\Racine\CADDS\WZ Prep_142-G\CDS\090204_xs_IH94NB_MN_S1A.dgn PLOT DATE : 12/11/2017 PLOT BY : james.buggs PLOT NAME : PLOT SCALE : 1:20

WISDOT/CADDS SHEET 21

Addendum No. 01
ID 1035-04-71
Deleted Sheet 484
January 29, 2018

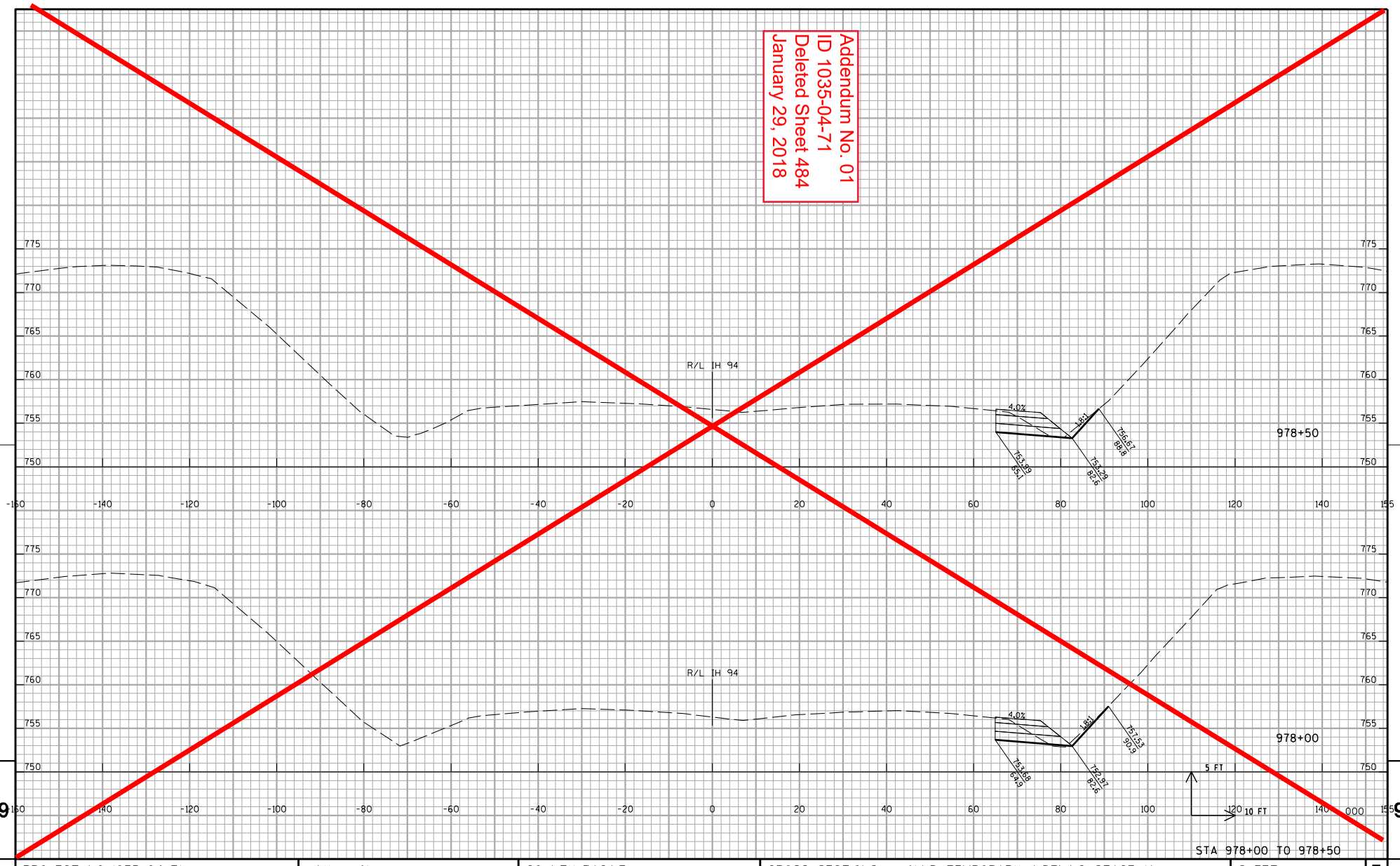

STA 978+00 TO 978+50

PROJECT NO:1035-04-71	HWY:IH 41	COUNTY:RACINE	CROSS SECTIONS: IH 41 NB TEMPORARY WIDENING STAGE 1A	SHEET 484	E

FILE NAME : Z:\Racine\CADDS\WZ Prep_142-G\CDS\090204_xs_IH94NB_MN_S1A.dgn PLOT DATE : 12/11/2017 PLOT BY : james.buggs PLOT NAME : PLOT SCALE : 1:20

WISDOT/CADDS SHEET 21

Addendum No. 01
ID 1035-04-71
Deleted Sheet 485
January 29, 2018

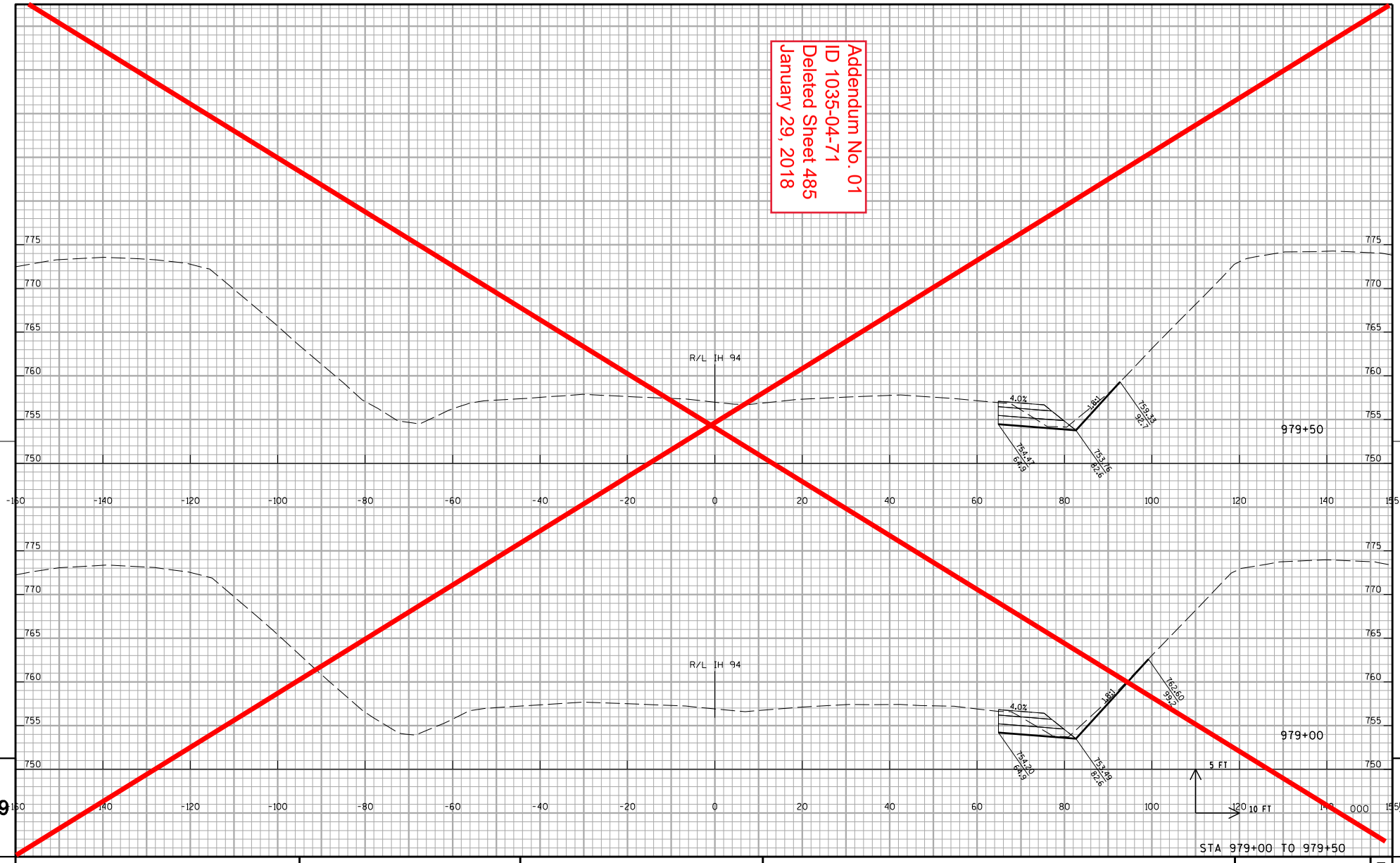

PROJECT NO:1035-04-71	HWY:IH 41	COUNTY:RACINE	CROSS SECTIONS: IH 41 NB TEMPORARY WIDENING STAGE 1A	SHEET 485	E

FILE NAME : Z:\Racine\CADDS\WZ Prep_142-G\CDS\090204_xs_IH94NB_MN_S1A.dgn PLOT DATE : 12/11/2017 PLOT BY : james.buggs PLOT NAME : PLOT SCALE : 1:20

WISDOT/CADDS SHEET 21

Addendum No. 01
ID 1035-04-71
Deleted Sheet 486
January 29, 2018

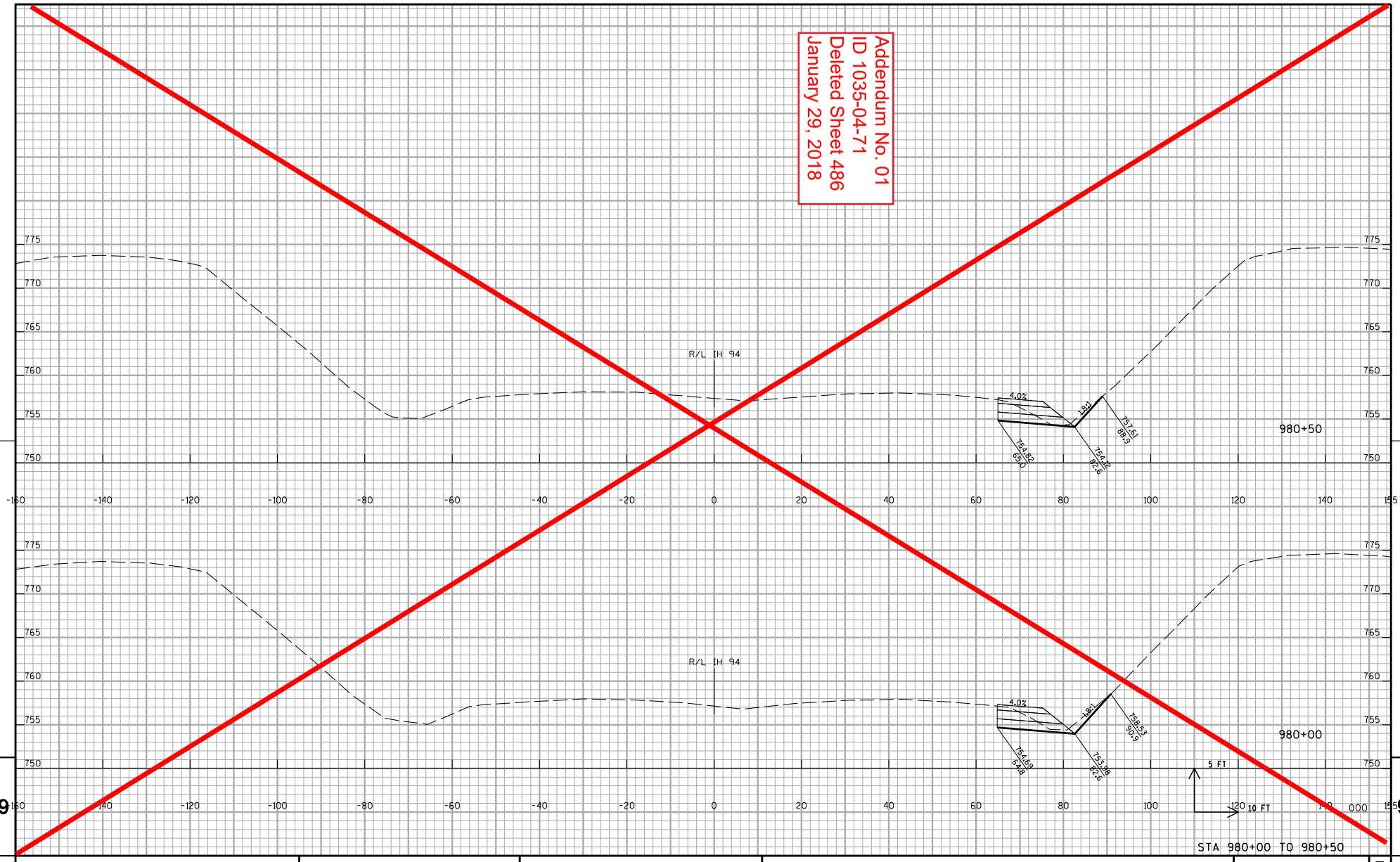

PROJECT NO:1035-04-71	HWY:IH 41	COUNTY:RACINE	CROSS SECTIONS:IH 41 NB TEMPORARY WIDENING STAGE 1A	SHEET 486	E

FILE NAME : Z:\Racine\CADDS\WZ Prep_142-G\CDS\090204_xs_IH94NB_MN_S1A.dgn PLOT DATE : 12/11/2017 PLOT BY : james.buggs PLOT NAME : PLOT SCALE : 1:20

WISDOT/CADDS SHEET 21

Addendum No. 01
ID 1035-04-71
Deleted Sheet 487
January 29, 2018

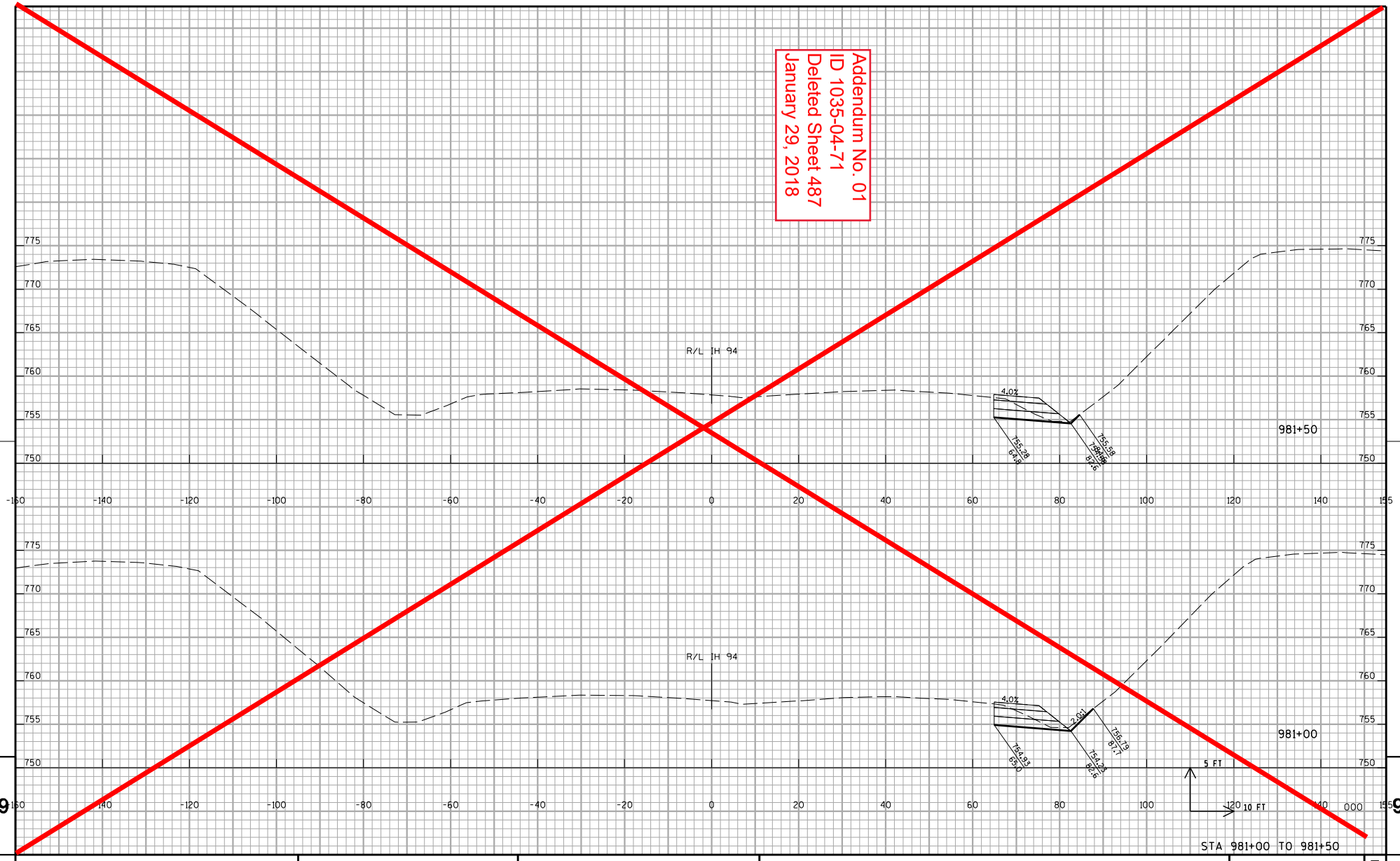

STA 981+00 TO 981+50

PROJECT NO:1035-04-71	HWY:IH 41	COUNTY:RACINE	CROSS SECTIONS: IH 41 NB TEMPORARY WIDENING STAGE 1A	SHEET 487	E

FILE NAME : Z:\Racine\CADDS\WZ Prep_142-G\CDS\090204_xs_IH94NB_MN_S1A.dgn PLOT DATE : 12/11/2017 PLOT BY : james.buggs PLOT NAME : PLOT SCALE : 1:20

WISDOT/CADDS SHEET 21

Addendum No. 01
ID 1035-04-71
Deleted Sheet 488
January 29, 2018

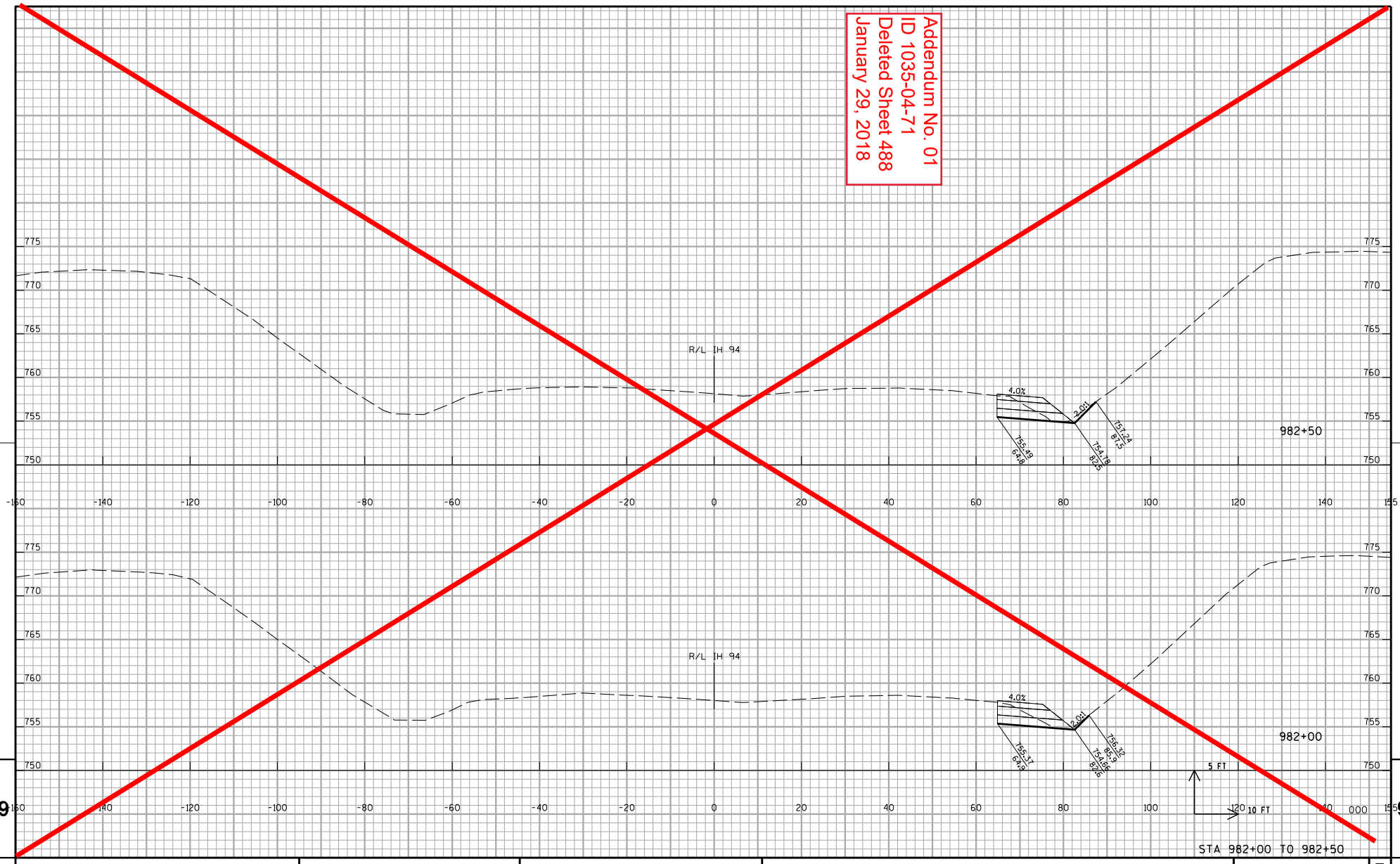

STA 982+00 TO 982+50

PROJECT NO:1035-04-71	HWY:IH 41	COUNTY:RACINE	CROSS SECTIONS: IH 41 NB TEMPORARY WIDENING STAGE 1A	SHEET 488	E

FILE NAME : Z:\Racine\CADDS\WZ Prep_142-G\CDS\090204_xs_IH94NB_MN_S1A.dgn PLOT DATE : 12/11/2017 PLOT BY : james.buggs PLOT NAME : PLOT SCALE : 1:20

WISDOT/CADDS SHEET 21

Addendum No. 01
ID 1035-04-71
Deleted Sheet 489
January 29, 2018

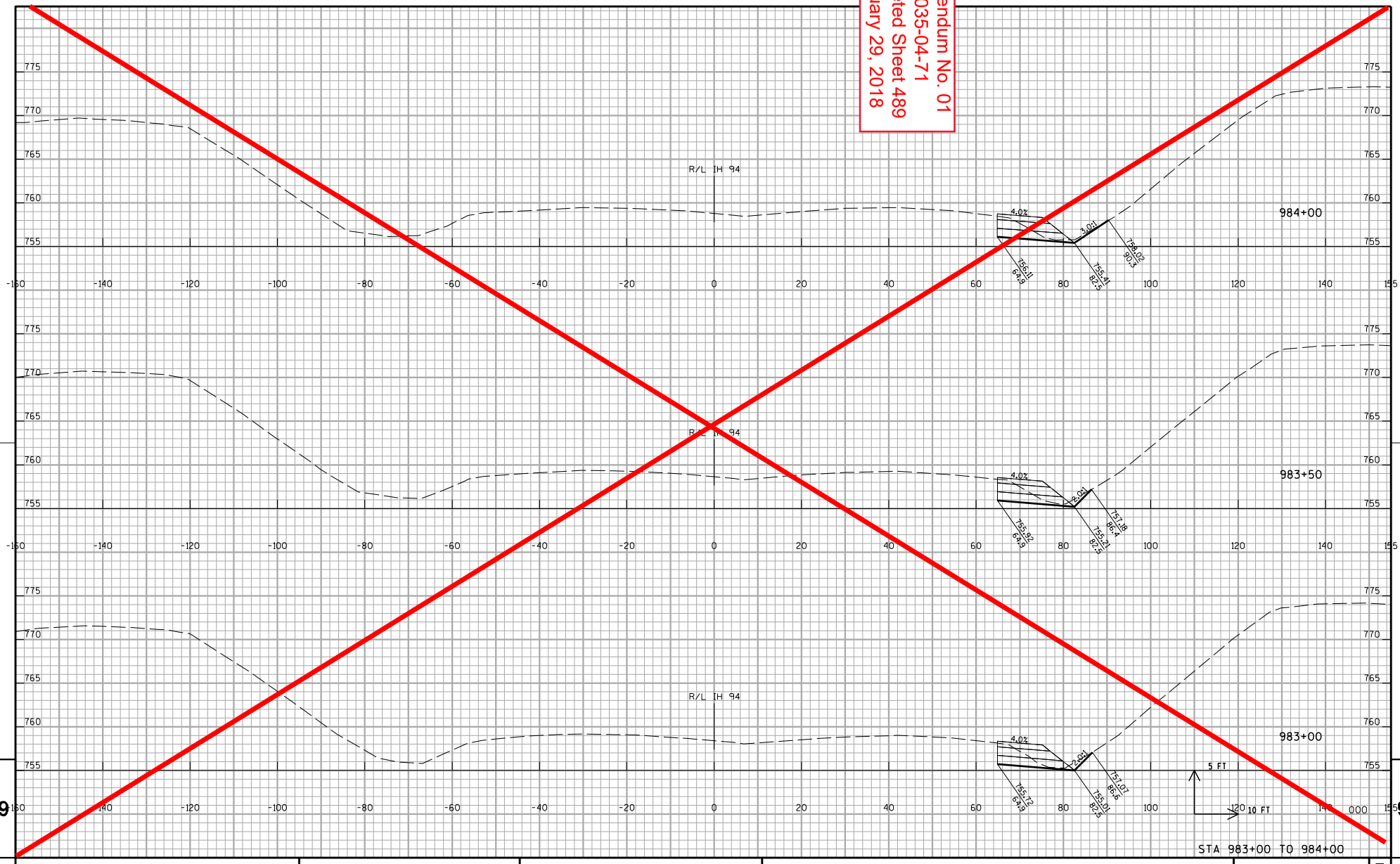

PROJECT NO:1035-04-71	HWY:IH 41	COUNTY:RACINE	CROSS SECTIONS:IH 41 NB TEMPORARY WIDENING STAGE 1A	SHEET 489	E

FILE NAME : Z:\Racine\CADDS\WZ Prep_142-G\CDS\090204_xs_IH94NB_MN_S1A.dgn PLOT DATE : 12/11/2017 PLOT BY : james.buggs PLOT NAME : PLOT SCALE : 1:20

WISDOT/CADDS SHEET 21

Addendum No. 01
ID 1035-04-71
Deleted Sheet 490
January 29, 2018

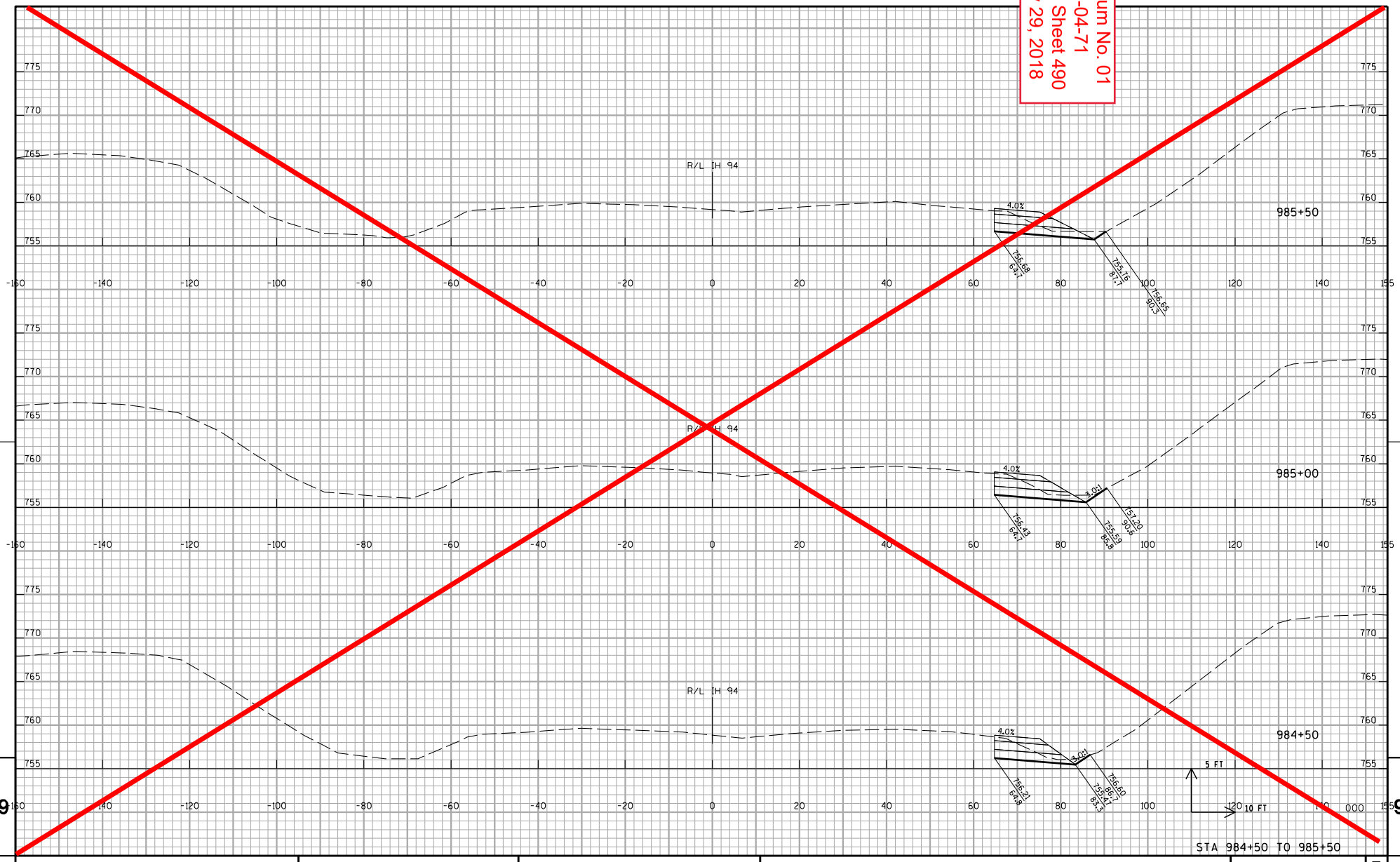

STA 984+50 TO 985+50

PROJECT NO:1035-04-71	HWY:IH 41	COUNTY:RACINE	CROSS SECTIONS: IH 41 NB TEMPORARY WIDENING STAGE 1A	SHEET 490	E

FILE NAME : Z:\Racine\CADDS\WZ Prep_142-G\CDS\090204_xs_IH94NB_MN_S1A.dgn PLOT DATE : 12/11/2017 PLOT BY : james.buggs PLOT NAME : PLOT SCALE : 1:20

WISDOT/CADDS SHEET 21

9 9

Addendum No. 01
ID 1035-04-71
Deleted Sheet 491
January 29, 2018

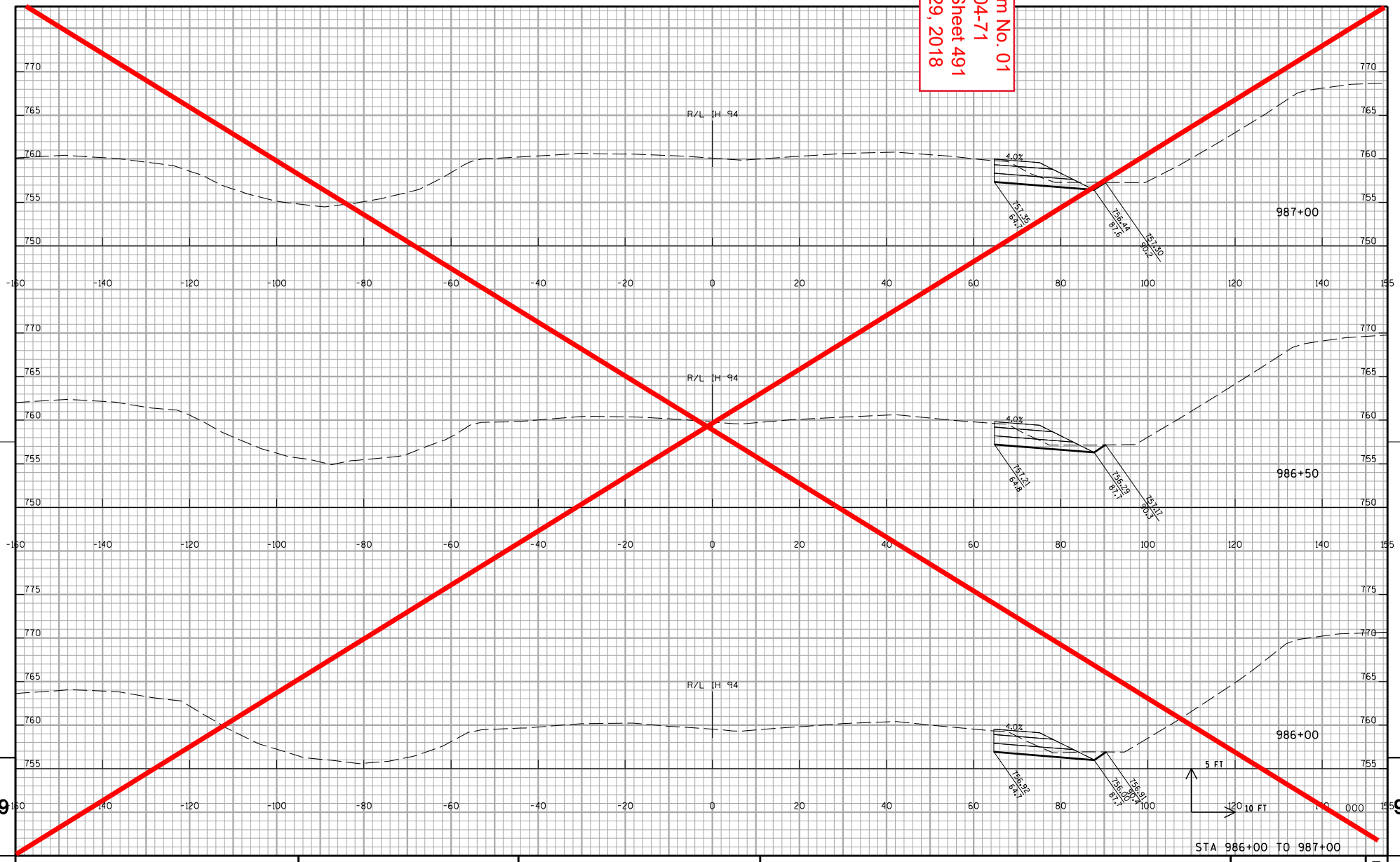

PROJECT NO:1035-04-71	HWY:IH 41	COUNTY:RACINE	CROSS SECTIONS: IH 41 NB TEMPORARY WIDENING STAGE 1A	SHEET 491	E

FILE NAME : Z:\Racine\CADDS\WZ Prep_142-G\CDS\090204_xs_IH94NB_MN_S1A.dgn PLOT DATE : 12/11/2017 PLOT BY : james.buggs PLOT NAME : PLOT SCALE : 1:20

WISDOT/CADDS SHEET 21

Addendum No. 01
ID 1035-04-71
Deleted Sheet 492
January 29, 2018

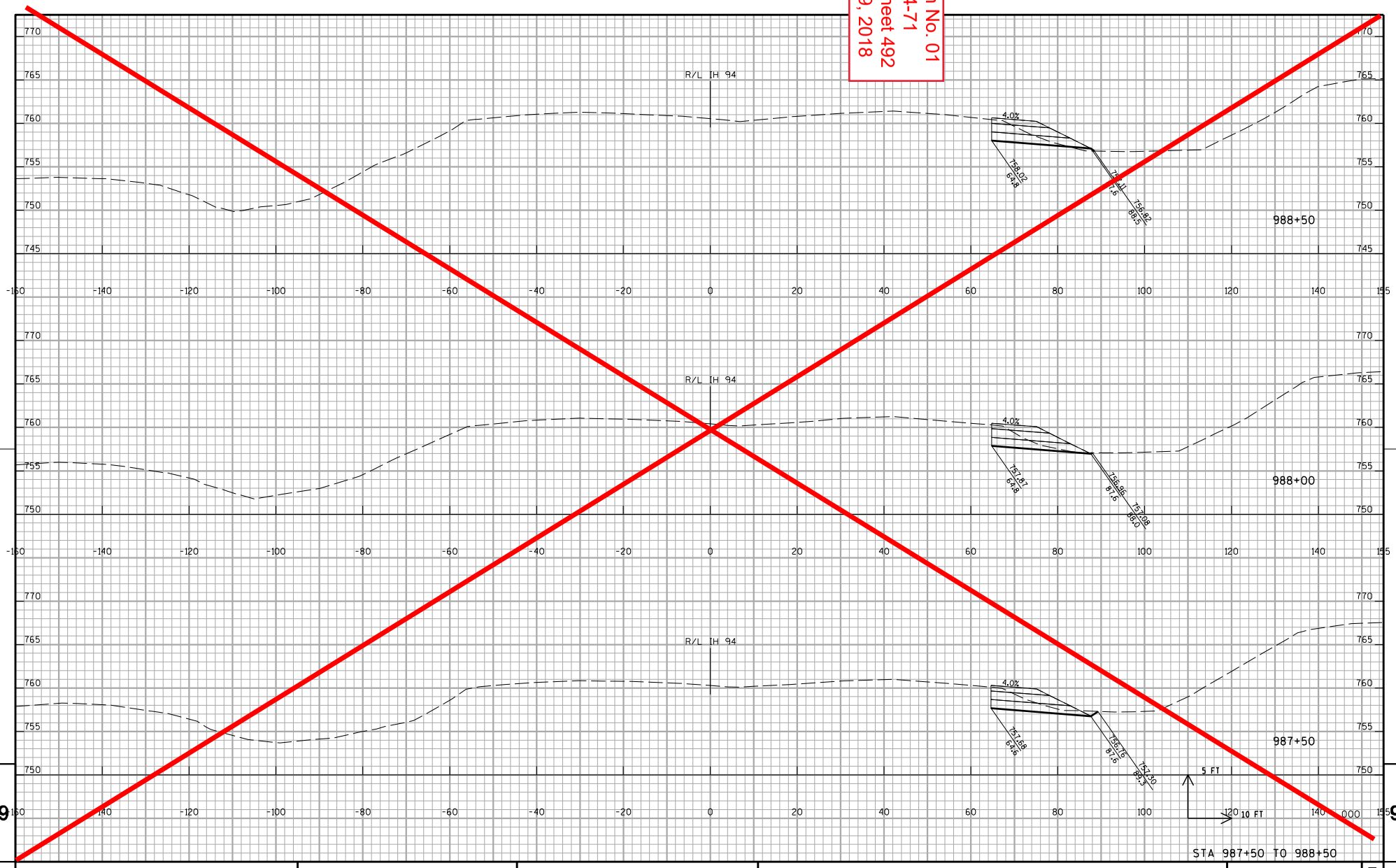

PROJECT NO:1035-04-71	HWY:IH 41	COUNTY:RACINE	CROSS SECTIONS:IH 41 NB TEMPORARY WIDENING STAGE 1A	SHEET 492	E

FILE NAME : Z:\Racine\CADDS\WZ Prep_142-G\CDS\090204_xs_IH94NB_MN_S1A.dgn PLOT DATE : 12/11/2017 PLOT BY : james.buggs PLOT NAME : PLOT SCALE : 1:20

WISDOT/CADDS SHEET 21

Addendum No. 01
ID 1035-04-71
Deleted Sheet 493
January 29, 2018

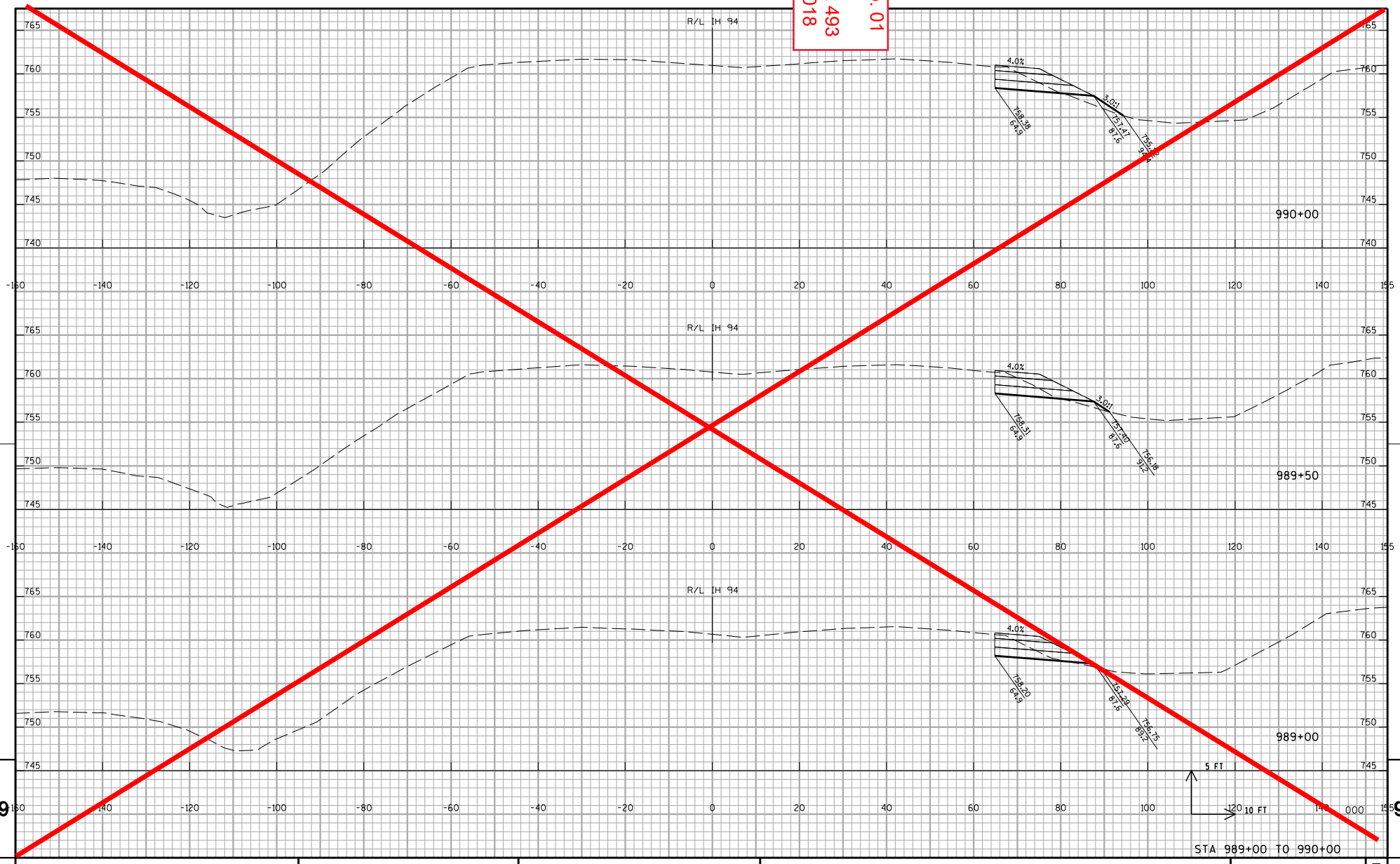

PROJECT NO:1035-04-71	HWY:IH 41	COUNTY:RACINE	CROSS SECTIONS:IH 41 NB TEMPORARY WIDENING STAGE 1A	SHEET 493	E

FILE NAME : Z:\Racine\CADDS\WZ Prep_142-G\CDS\090204_xs_IH94NB_MN_S1A.dgn PLOT DATE : 12/11/2017 PLOT BY : james.buggs PLOT NAME : PLOT SCALE : 1:20

WISDOT/CADDS SHEET 21

Addendum No. 01
ID 1035-04-71
Deleted Sheet 494
January 29, 2018

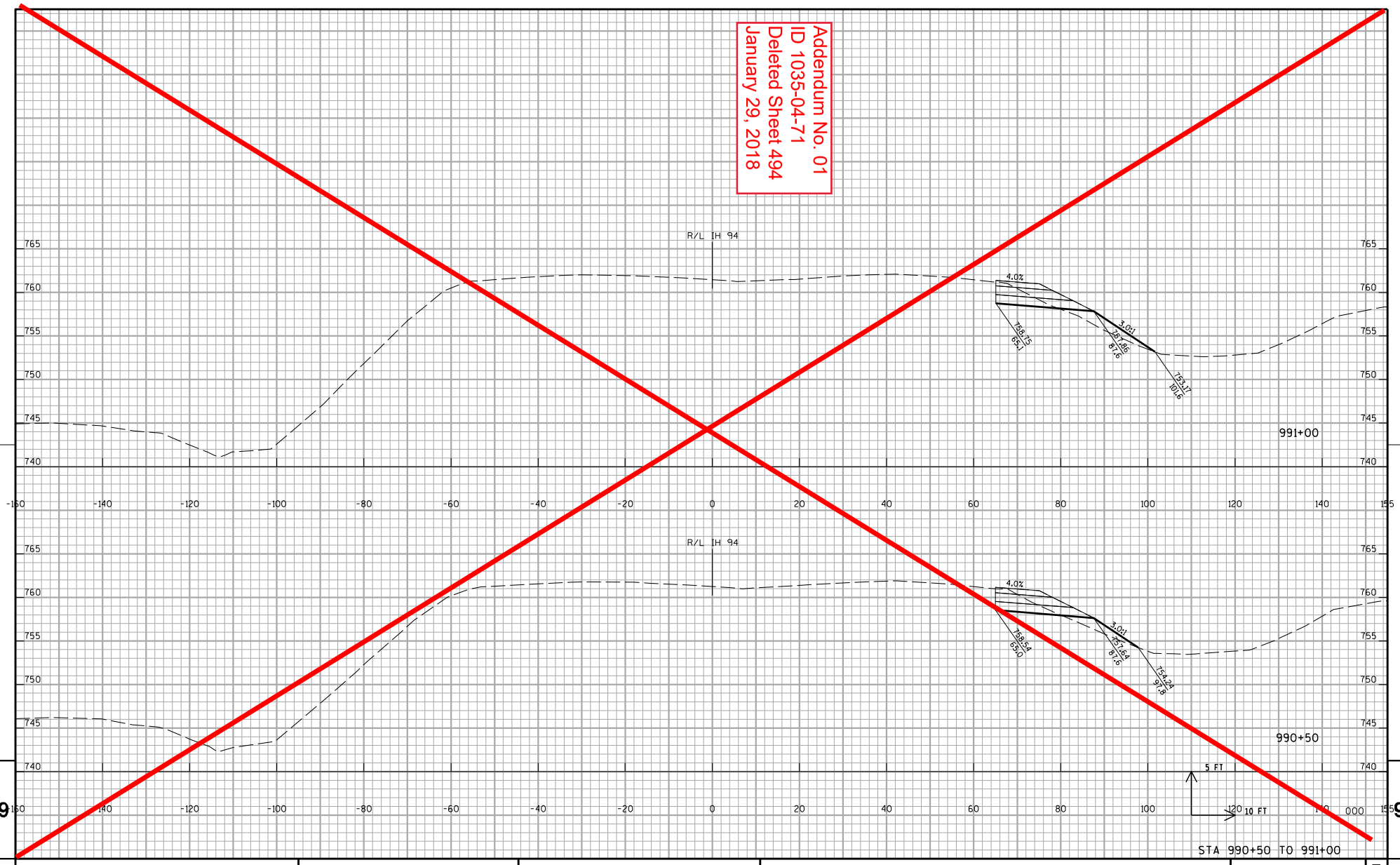

STA 990+50 TO 991+00

PROJECT NO:1035-04-71	HWY:IH 41	COUNTY:RACINE	CROSS SECTIONS: IH 41 NB TEMPORARY WIDENING STAGE 1A	SHEET 494	E

FILE NAME : Z:\Racine\CADDS\WZ Prep_142-G\CDS\090204_xs_IH94NB_MN_S1A.dgn PLOT DATE : 12/11/2017 PLOT BY : james.buggs PLOT NAME : PLOT SCALE : 1:20

WISDOT/CADDS SHEET 21

Addendum No. 01
ID 1035-04-71
Deleted Sheet 495
January 29, 2018

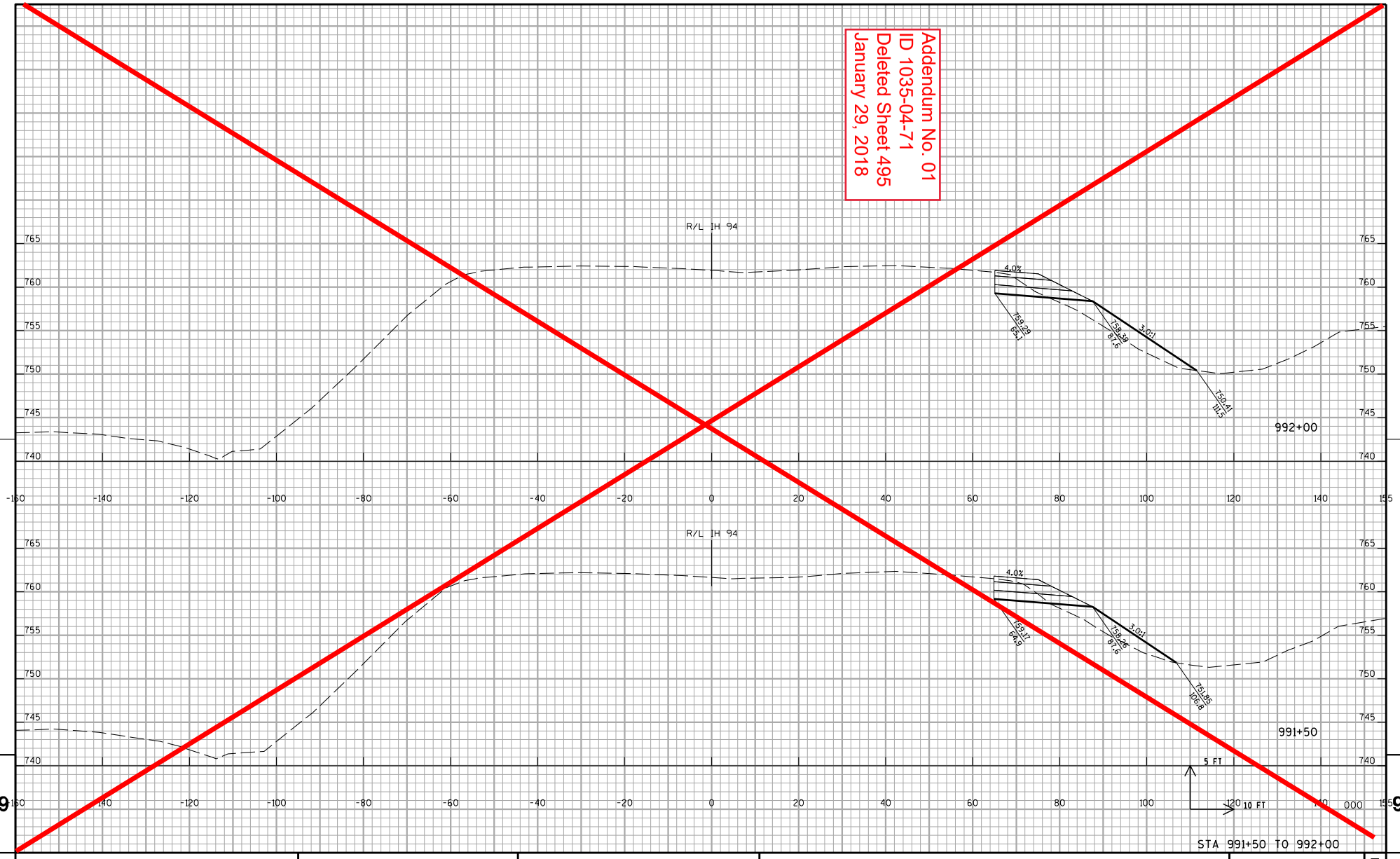

STA 991+50 TO 992+00

PROJECT NO:1035-04-71	HWY:IH 41	COUNTY:RACINE	CROSS SECTIONS:IH 41 NB TEMPORARY WIDENING STAGE 1A	SHEET 495	E

FILE NAME : Z:\Racine\CADDS\WZ Prep_142-G\CDS\090204_xs_IH94NB_MN_S1A.dgn PLOT DATE : 12/11/2017 PLOT BY : james.buggs PLOT NAME : PLOT SCALE : 1:20

WISDOT/CADDS SHEET 21

Addendum No. 01
ID 1035-04-71
Deleted Sheet 496
January 29, 2018

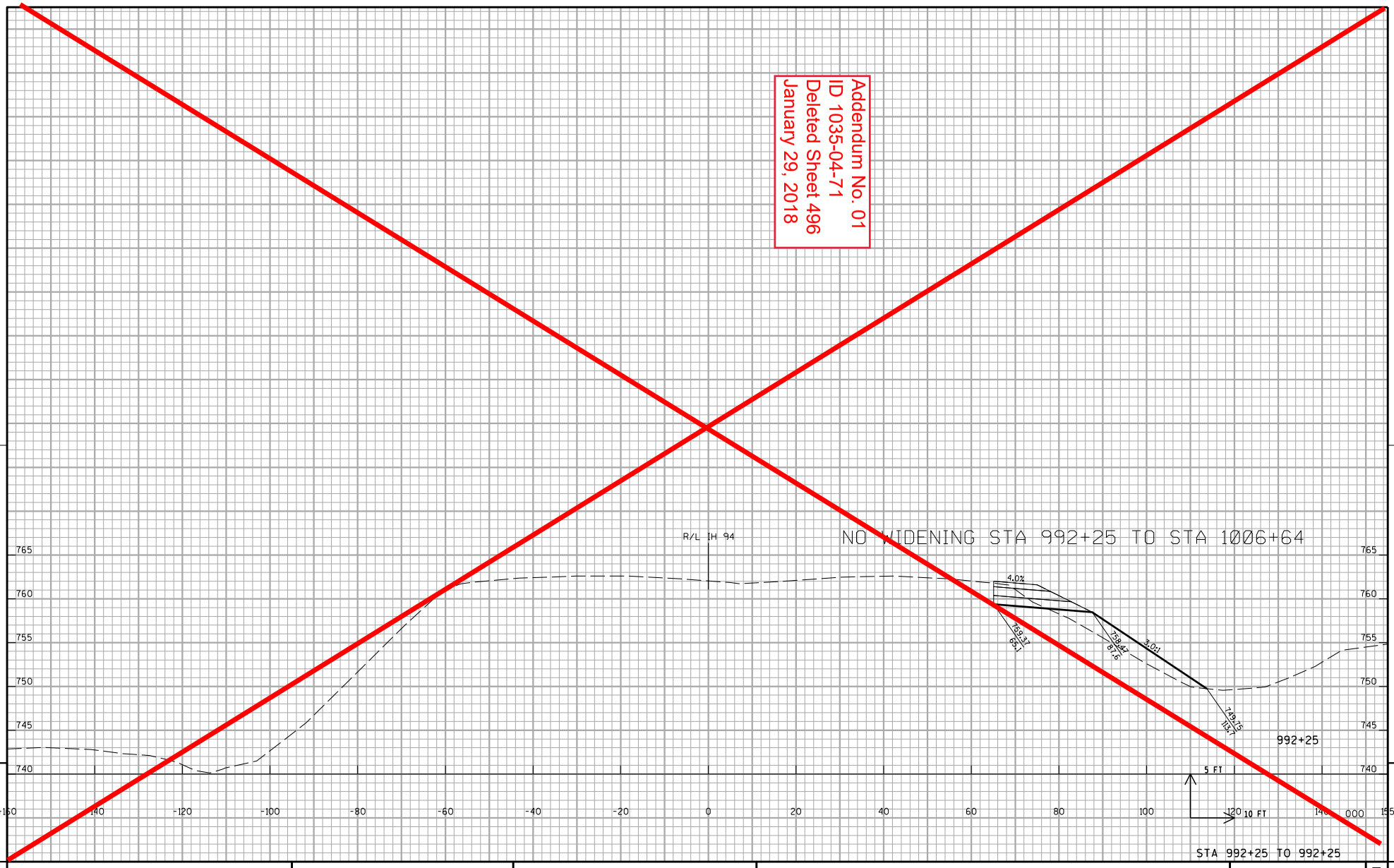

9 9

PROJECT NO:1035-04-71	HWY:IH 41	COUNTY:RACINE	CROSS SECTIONS:IH 41 NB TEMPORARY WIDENING STAGE 1A	SHEET 496	E

FILE NAME : Z:\Racine\CADDS\WZ Prep_142-G\CDS\090204_xs_IH94NB_MN_S1A.dgn PLOT DATE : 12/11/2017 PLOT BY : james.buggs PLOT NAME : PLOT SCALE : 1:20

WISDOT/CADDS SHEET 21

Addendum No. 01
ID 1035-04-71
Deleted Sheet 497
January 29, 2018

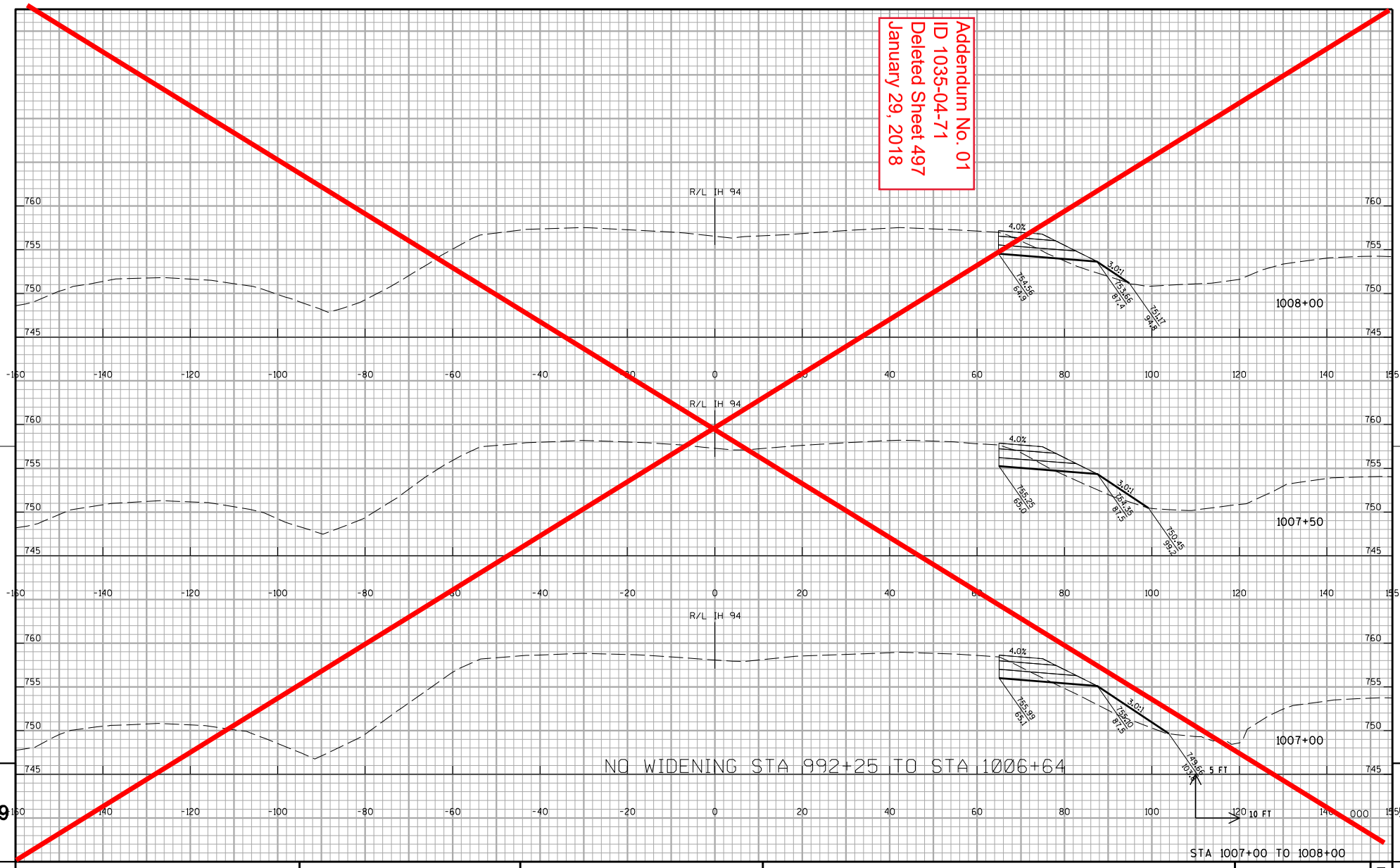

9 9

PROJECT NO:1035-04-71	HWY:IH 41	COUNTY:RACINE	CROSS SECTIONS:IH 41 NB TEMPORARY WIDENING STAGE 1A	SHEET 497	E

FILE NAME : Z:\Racine\CADDS\WZ Prep_142-G\CDS\090204_xs_IH94NB_MN_S1A.dgn PLOT DATE : 12/11/2017 PLOT BY : james.buggs PLOT NAME : PLOT SCALE : 1:20

WISDOT/CADDS SHEET 21

Addendum No. 01
ID 1035-04-71
Deleted Sheet 498
January 29, 2018

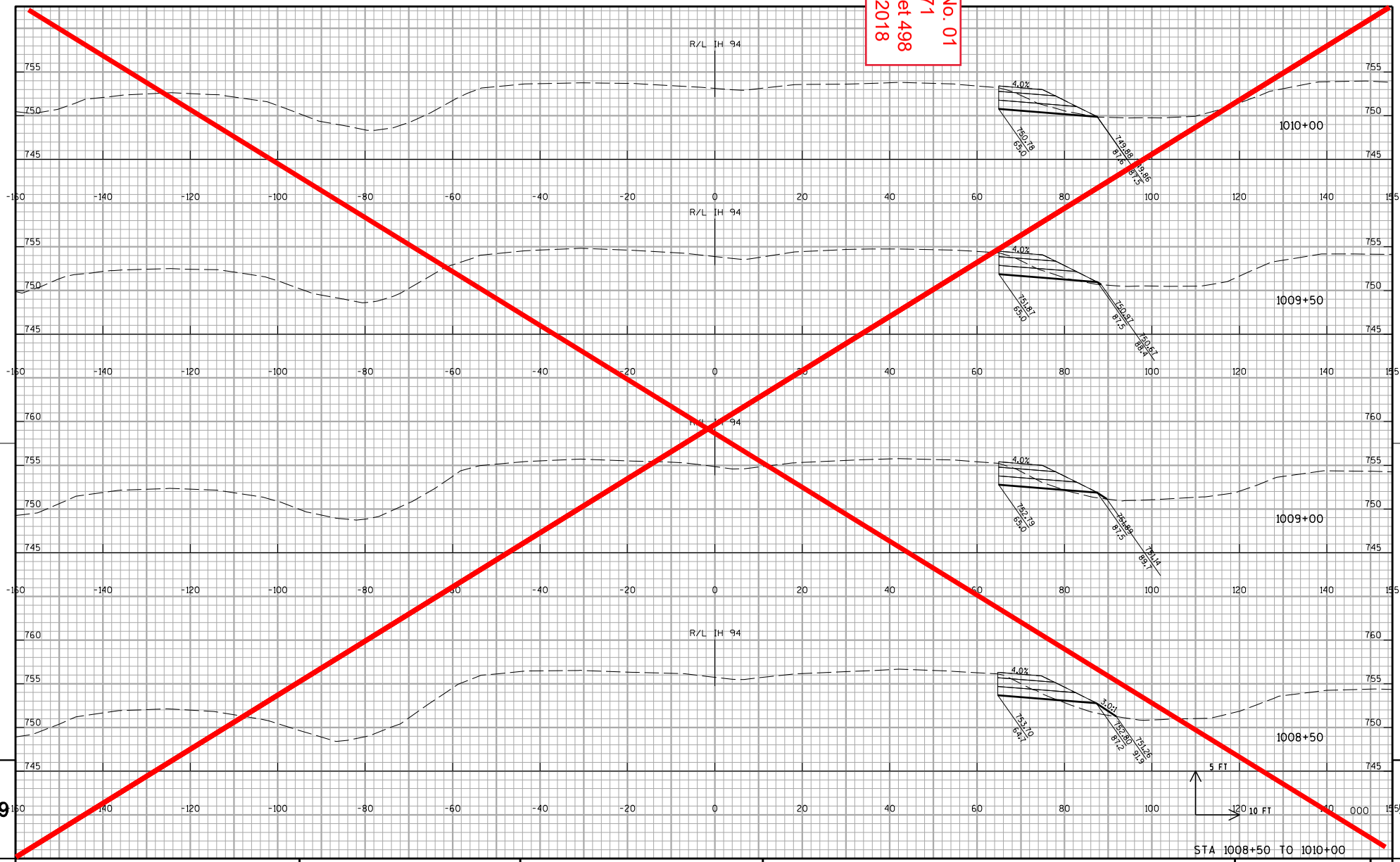

PROJECT NO:1035-04-71	HWY:IH 41	COUNTY:RACINE	CROSS SECTIONS:IH 41 NB TEMPORARY WIDENING STAGE 1A	SHEET 498	E

FILE NAME : Z:\Racine\CADDS\WZ Prep_142-G\CDS\090204_xs_IH94NB_MN_S1A.dgn PLOT DATE : 12/11/2017 PLOT BY : james.buggs PLOT NAME : PLOT SCALE : 1:20

WISDOT/CADDS SHEET 21

Addendum No. 01
ID 1035-04-71
Deleted Sheet 499
January 29, 2018

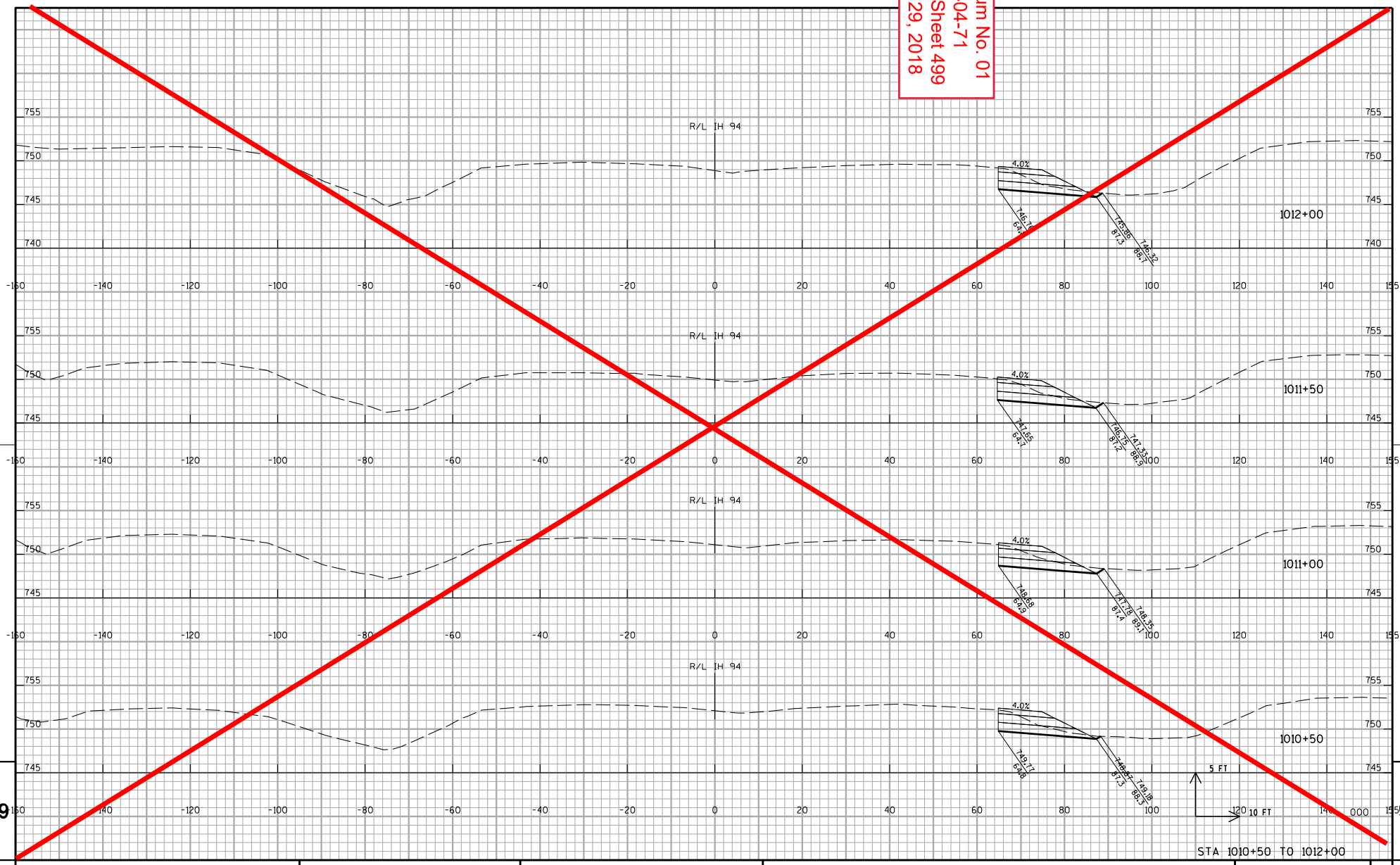

STA 1010+50 TO 1012+00

PROJECT NO:1035-04-71	HWY:IH 41	COUNTY:RACINE	CROSS SECTIONS: IH 41 NB TEMPORARY WIDENING STAGE 1A	SHEET 499	E

FILE NAME : Z:\Racine\CADDS\WZ Prep_142-G\CDS\090204_xs_IH94NB_MN_S1A.dgn PLOT DATE : 12/11/2017 PLOT BY : james.buggs PLOT NAME : PLOT SCALE : 1:20

WISDOT/CADDS SHEET 21

Addendum No. 01
ID 1035-04-71
Deleted Sheet 500
January 29, 2018

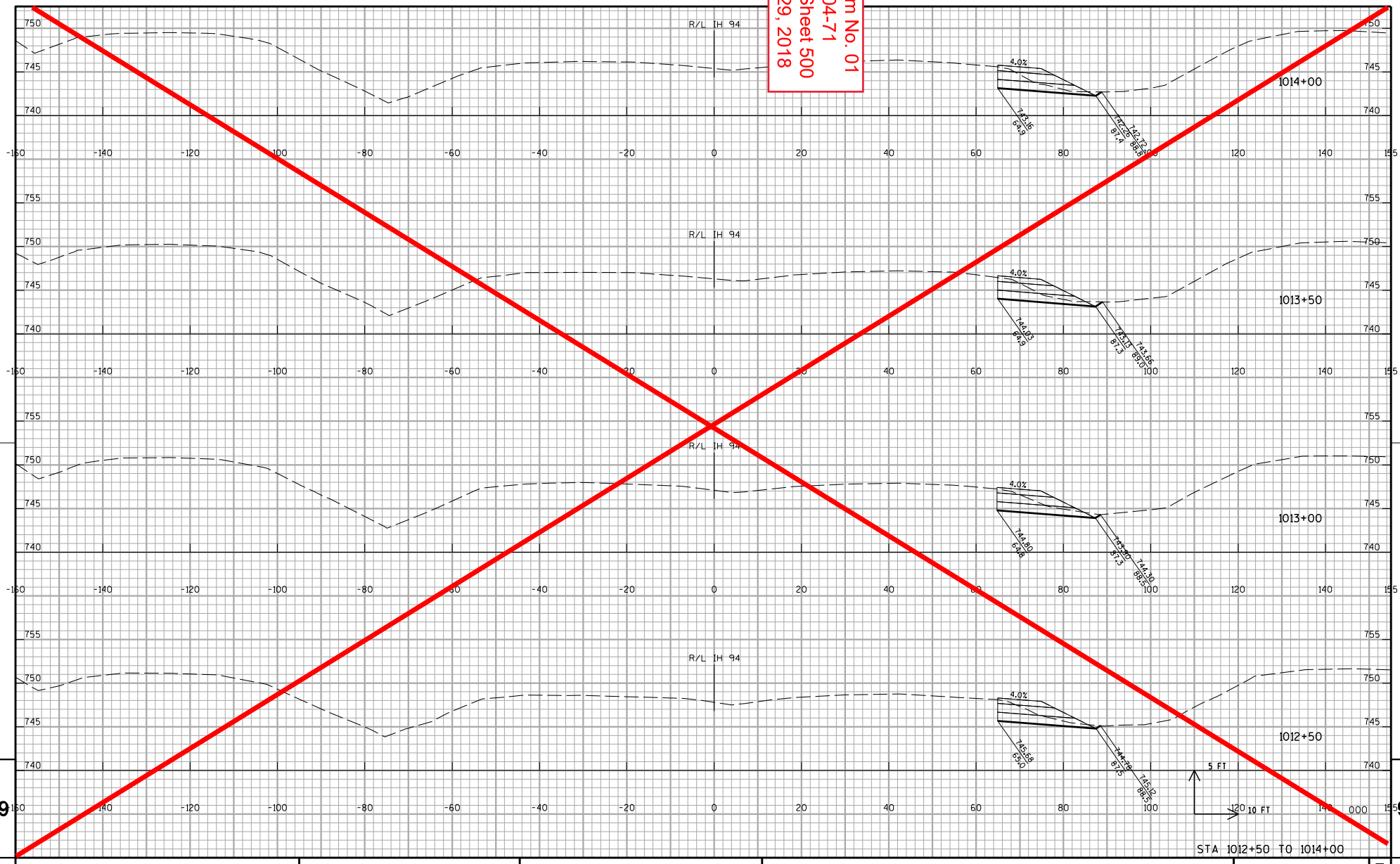

PROJECT NO:1035-04-71	HWY:IH 41	COUNTY:RACINE	CROSS SECTIONS: IH 41 NB TEMPORARY WIDENING STAGE 1A	SHEET 500	E

FILE NAME : Z:\Racine\CADDS\WZ Prep_142-G\CDS\090204_xs_IH94NB_MN_S1A.dgn PLOT DATE : 12/11/2017 PLOT BY : james.buggs PLOT NAME : PLOT SCALE : 1:20

WISDOT/CADDS SHEET 21

Addendum No. 01
ID 1035-04-71
Deleted Sheet 501
January 29, 2018

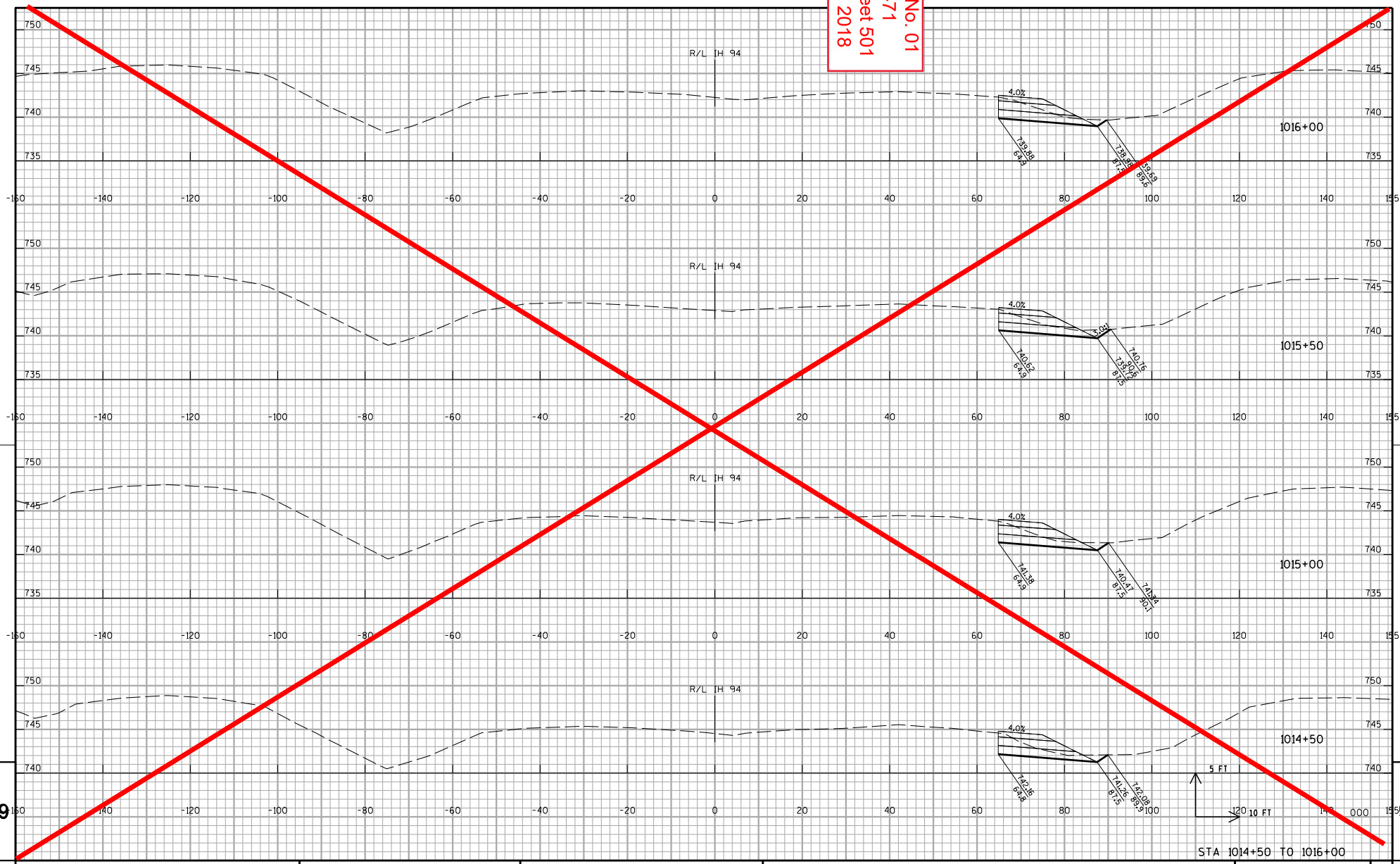

PROJECT NO:1035-04-71	HWY:IH 41	COUNTY:RACINE	CROSS SECTIONS:IH 41 NB TEMPORARY WIDENING STAGE 1A	SHEET 501	E

FILE NAME : Z:\Racine\CADDS\WZ Prep_142-G\CDS\090204_xs_IH94NB_MN_S1A.dgn PLOT DATE : 12/11/2017 PLOT BY : james.buggs PLOT NAME : PLOT SCALE : 1:20

WISDOT/CADDS SHEET 21

Addendum No. 01
ID 1035-04-71
Deleted Sheet 502
January 29, 2018

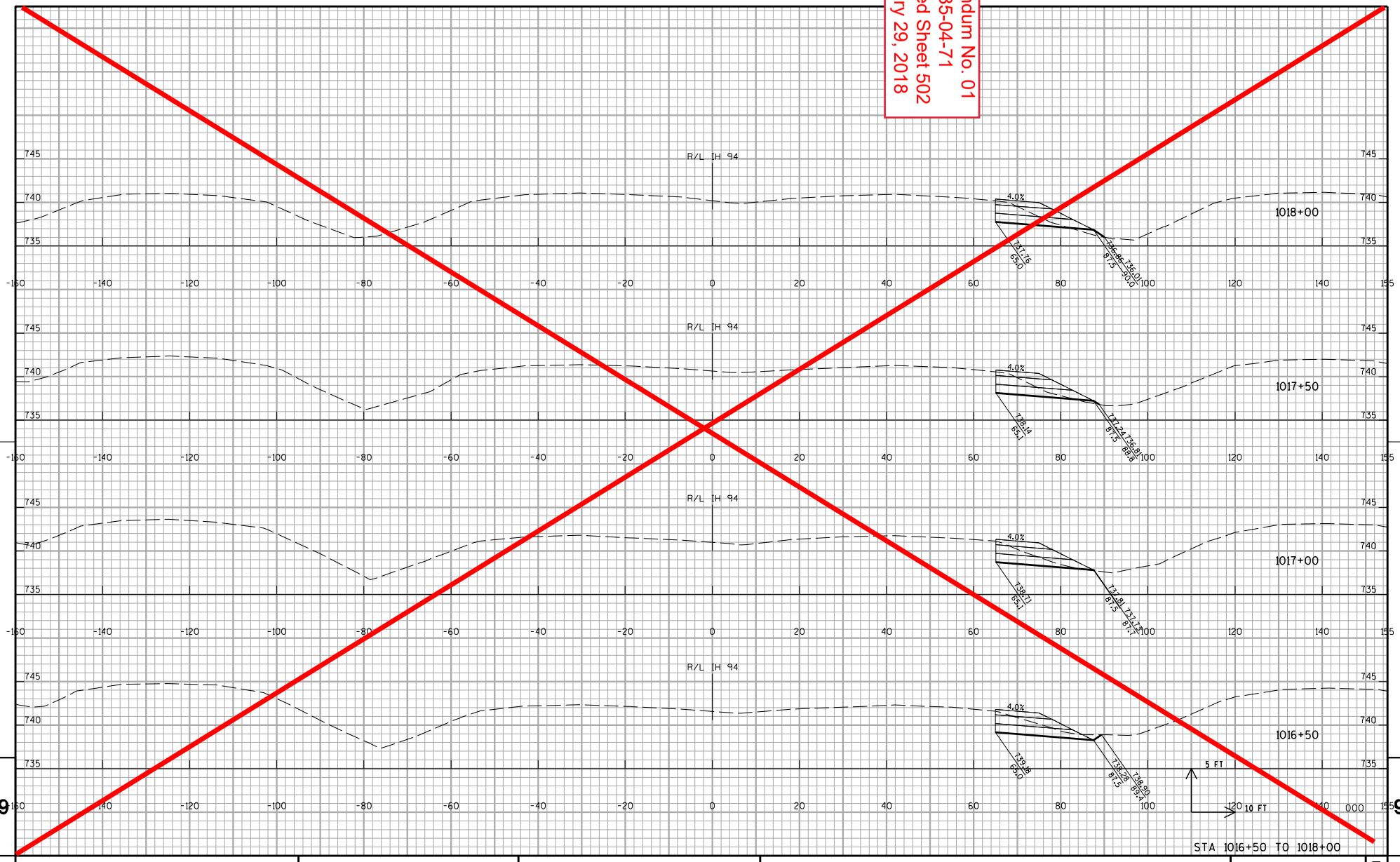

STA 1016+50 TO 1018+00

PROJECT NO:1035-04-71	HWY:IH 41	COUNTY:RACINE	CROSS SECTIONS: IH 41 NB TEMPORARY WIDENING STAGE 1A	SHEET 502	E

FILE NAME : Z:\Racine\CADDS\WZ Prep_142-G\CDS\090204_xs_IH94NB_MN_S1A.dgn PLOT DATE : 12/11/2017 PLOT BY : james.buggs PLOT NAME : PLOT SCALE : 1:20

WISDOT/CADDS SHEET 21

Addendum No. 01
ID 1035-04-71
Deleted Sheet 503
January 29, 2018

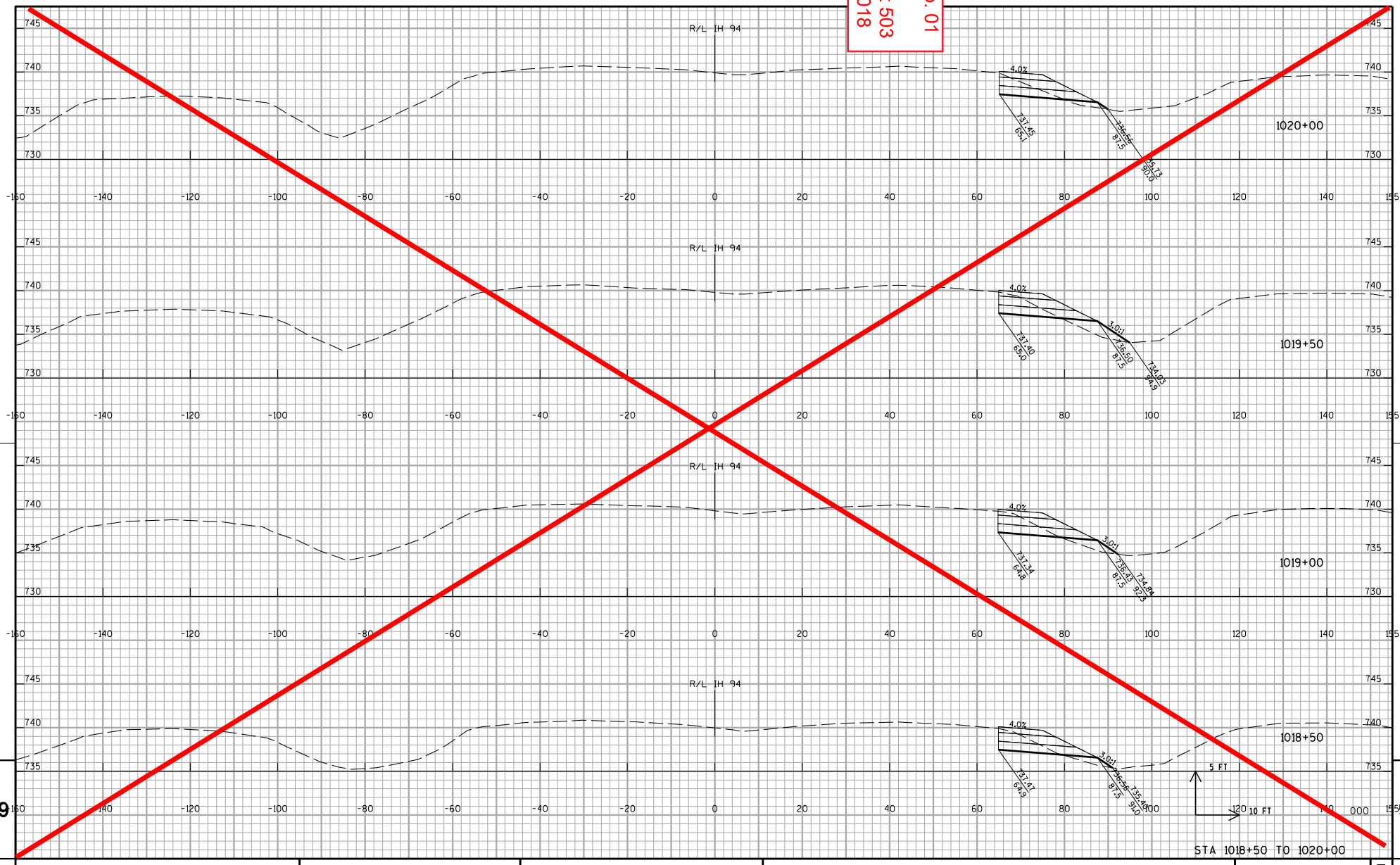

PROJECT NO:1035-04-71	HWY:IH 41	COUNTY:RACINE	CROSS SECTIONS: IH 41 NB TEMPORARY WIDENING STAGE 1A	SHEET 503	E

FILE NAME : Z:\Racine\CADDS\WZ Prep_142-G\CDS\090204_xs_IH94NB_MN_S1A.dgn PLOT DATE : 12/11/2017 PLOT BY : james.buggs PLOT NAME : PLOT SCALE : 1:20

WISDOT/CADDS SHEET 21

Addendum No. 01
ID 1035-04-71
Deleted Sheet 504
January 29, 2018

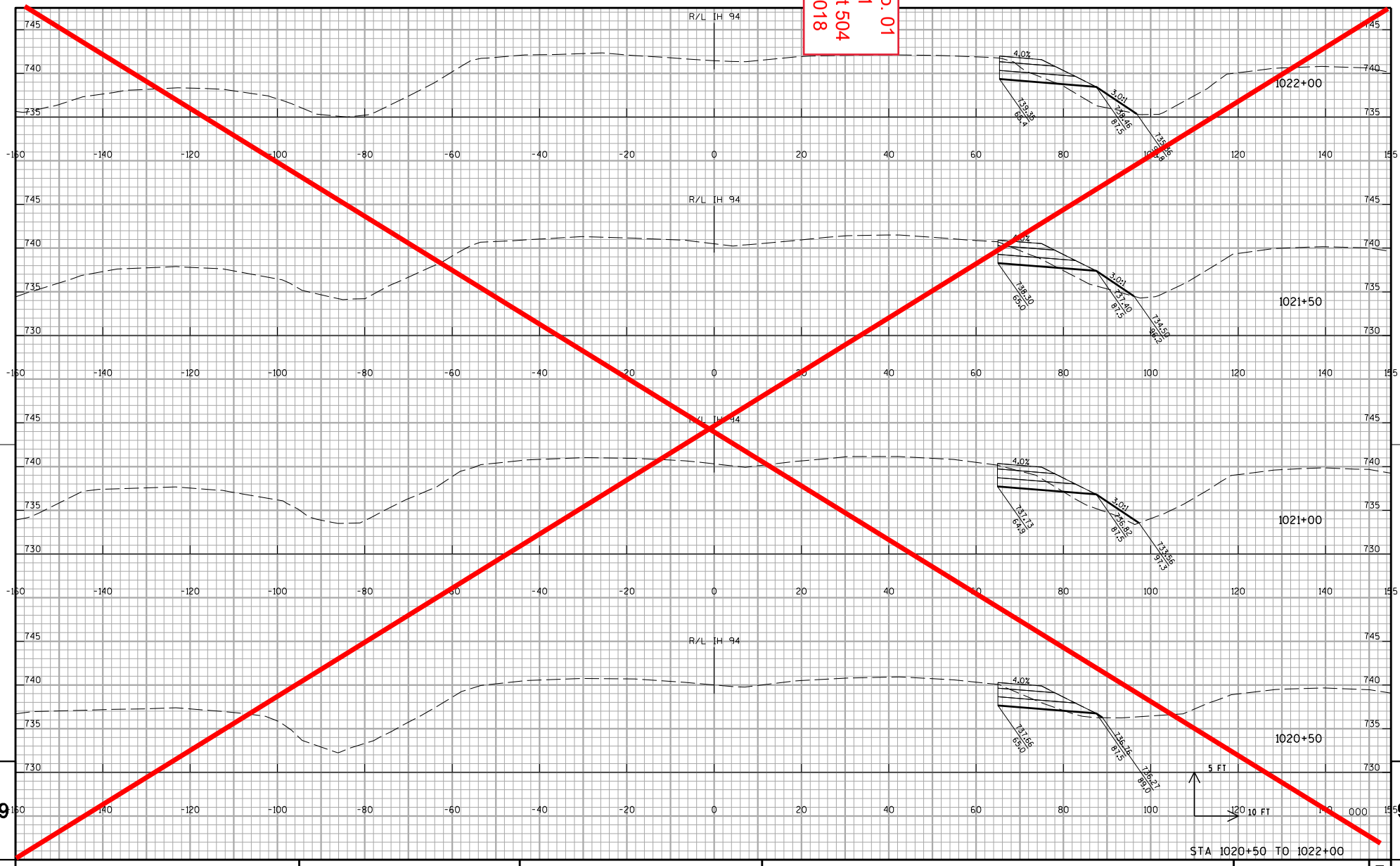

PROJECT NO:1035-04-71	HWY:IH 41	COUNTY:RACINE	CROSS SECTIONS:IH 41 NB TEMPORARY WIDENING STAGE 1A	SHEET 504	E

FILE NAME : Z:\Racine\CADDS\WZ Prep_142-G\CDS\090204_xs_IH94NB_MN_S1A.dgn PLOT DATE : 12/11/2017 PLOT BY : james.buggs PLOT NAME : PLOT SCALE : 1:20

WISDOT/CADDS SHEET 21

Addendum No. 01
ID 1035-04-71
Deleted Sheet 505
January 29, 2018

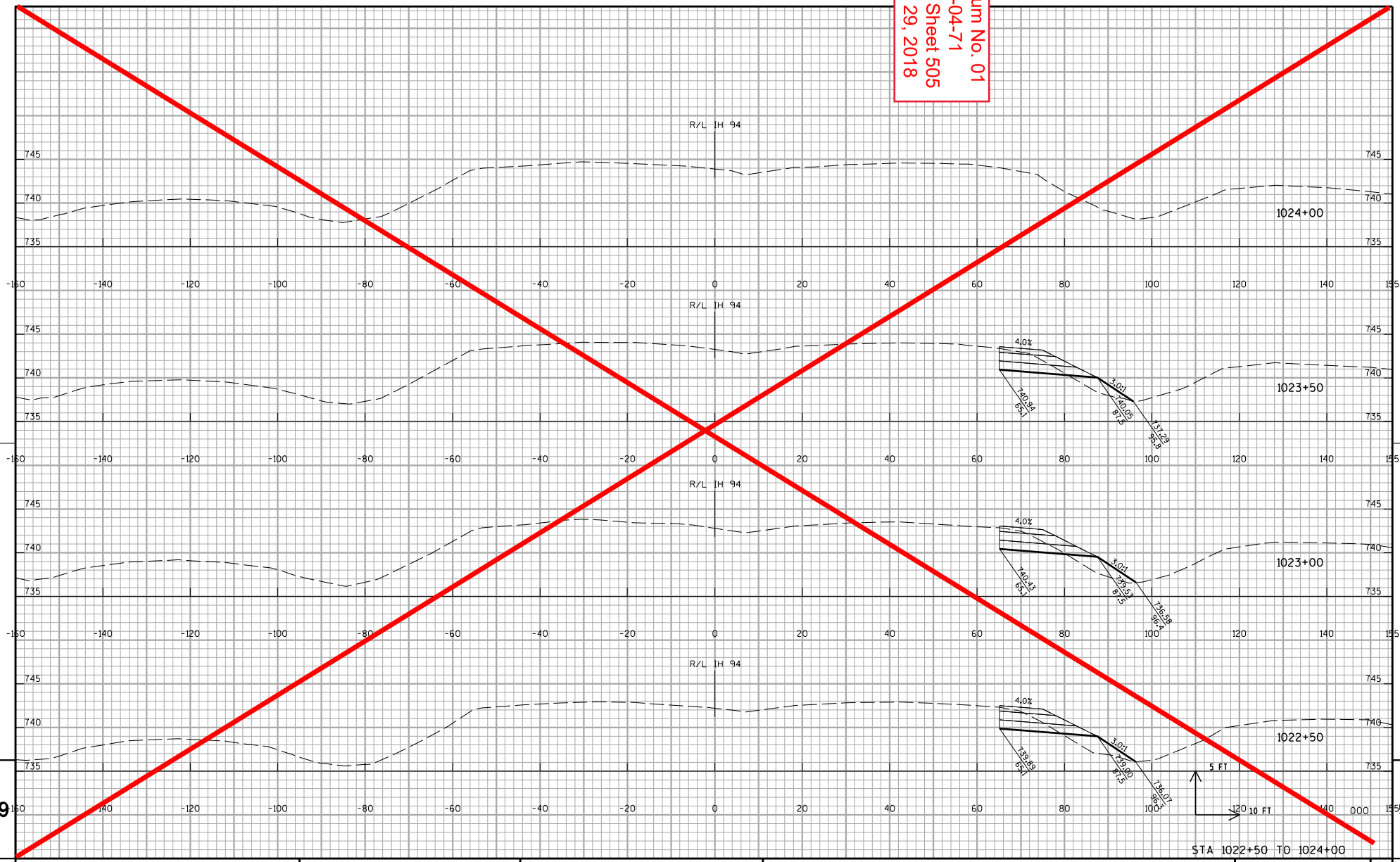

STA 1022+50 TO 1024+00

PROJECT NO:1035-04-71	HWY:IH 41	COUNTY:RACINE	CROSS SECTIONS: IH 41 NB TEMPORARY WIDENING STAGE 1A	SHEET 505	E

FILE NAME : Z:\Racine\CADDS\WZ Prep_142-G\CDS\090204_xs_IH94NB_MN_S1A.dgn PLOT DATE : 12/11/2017 PLOT BY : james.buggs PLOT NAME : PLOT SCALE : 1:20

WISDOT/CADDS SHEET 21

Addendum No. 01
ID 1035-04-71
Revised Sheet 506
January 29, 2018

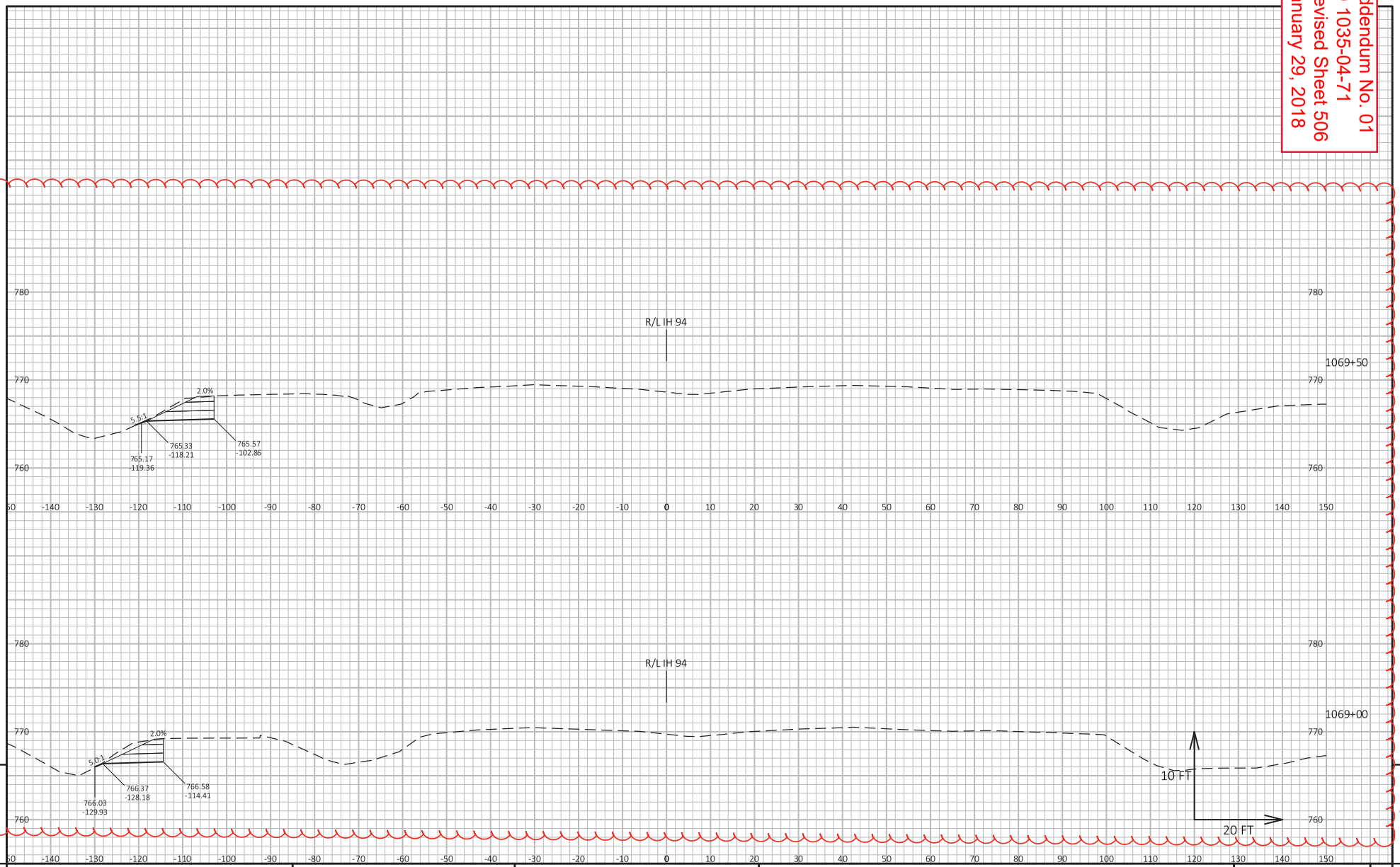

9

9

PROJECT NO: 1035-04-71	HWY: IH 94/CTH K	COUNTY: RACINE	CROSS SECTIONS: RAMP NW-TEMP WIDENING	SHEET 506	E

FILE NAME : X:\BM1-1644D CTH K\5_DESIGN\03_ROADS\10301172\SHEETSPLAN\090201-XS-RAMP NW-TEMPWIDENING.DWG
LAYOUT NAME - Section Sheet - (21)
PLOT DATE : 1/11/2018 11:57 AM PLOT BY : ANTHONY GULAN PLOT NAME : PLOT SCALE : 1 IN:20 FT HORZ. / 1 IN:10 FT VERT.
WISDOT/CADDS SHEET 49

Addendum No. 01
ID 1035-04-71
Revised Sheet 507
January 29, 2018

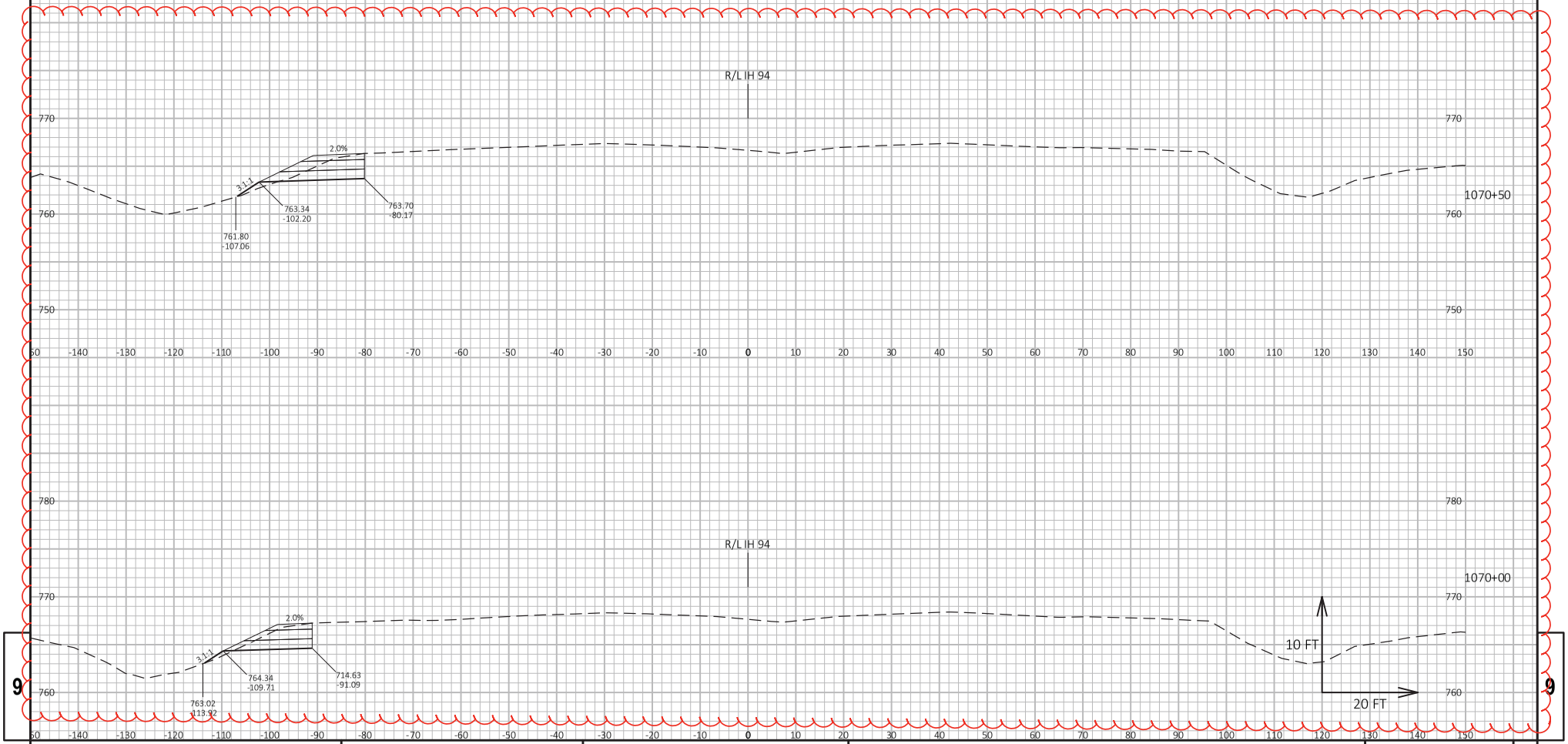

9

9

PROJECT NO: 1035-04-71	HWY: IH 94/CTH K	COUNTY: RACINE	CROSS SECTIONS: RAMP NW-TEMP WIDENING	SHEET 507	E

FILE NAME : X:\BM1-1644D CTH K\5_DESIGN\03_ROADS\10301172\SHEETSPLAN\090201-XS-RAMP NW-TEMPWIDENING.DWG
LAYOUT NAME - Section Sheet - (22)
PLOT DATE : 1/11/2018 11:57 AM PLOT BY : ANTHONY GULAN PLOT NAME : PLOT SCALE : 1 IN:20 FT HORZ. / 1 IN:10 FT VERT.

WISDOT/CADDS SHEET 49

Addendum No. 01
ID 1035-04-71
Revised Sheet 508
January 29, 2018

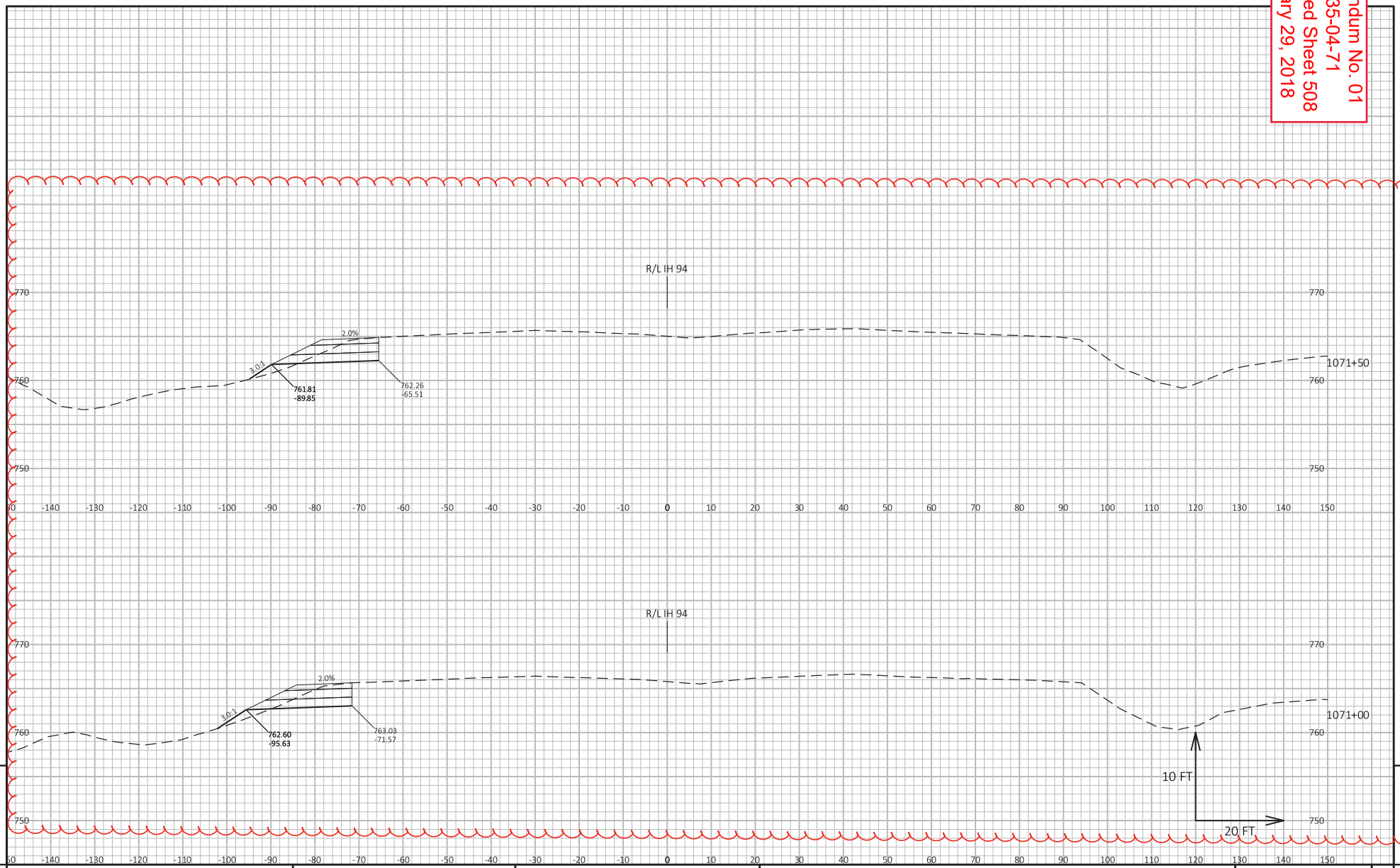

9 9

PROJECT NO: 1035-04-71	HWY: IH 94/CTH K	COUNTY: RACINE	CROSS SECTIONS: RAMP NW-TEMP WIDENING	SHEET 508	E

FILE NAME : X:\BM1-1644D CTH K\5_DESIGN\03_ROADS\10301172\SHEETSPLAN\090201-XS-RAMP NW-TEMPWIDENING.DWG
LAYOUT NAME - Section Sheet - (23)
PLOT DATE : 1/11/2018 11:57 AM PLOT BY : ANTHONY GULAN PLOT NAME : PLOT SCALE : 1 IN:20 FT HORZ. / 1 IN:10 FT VERT.
WISDOT/CADDS SHEET 49

Addendum No. 01
ID 1035-04-71
Revised Sheet 509
January 29, 2018

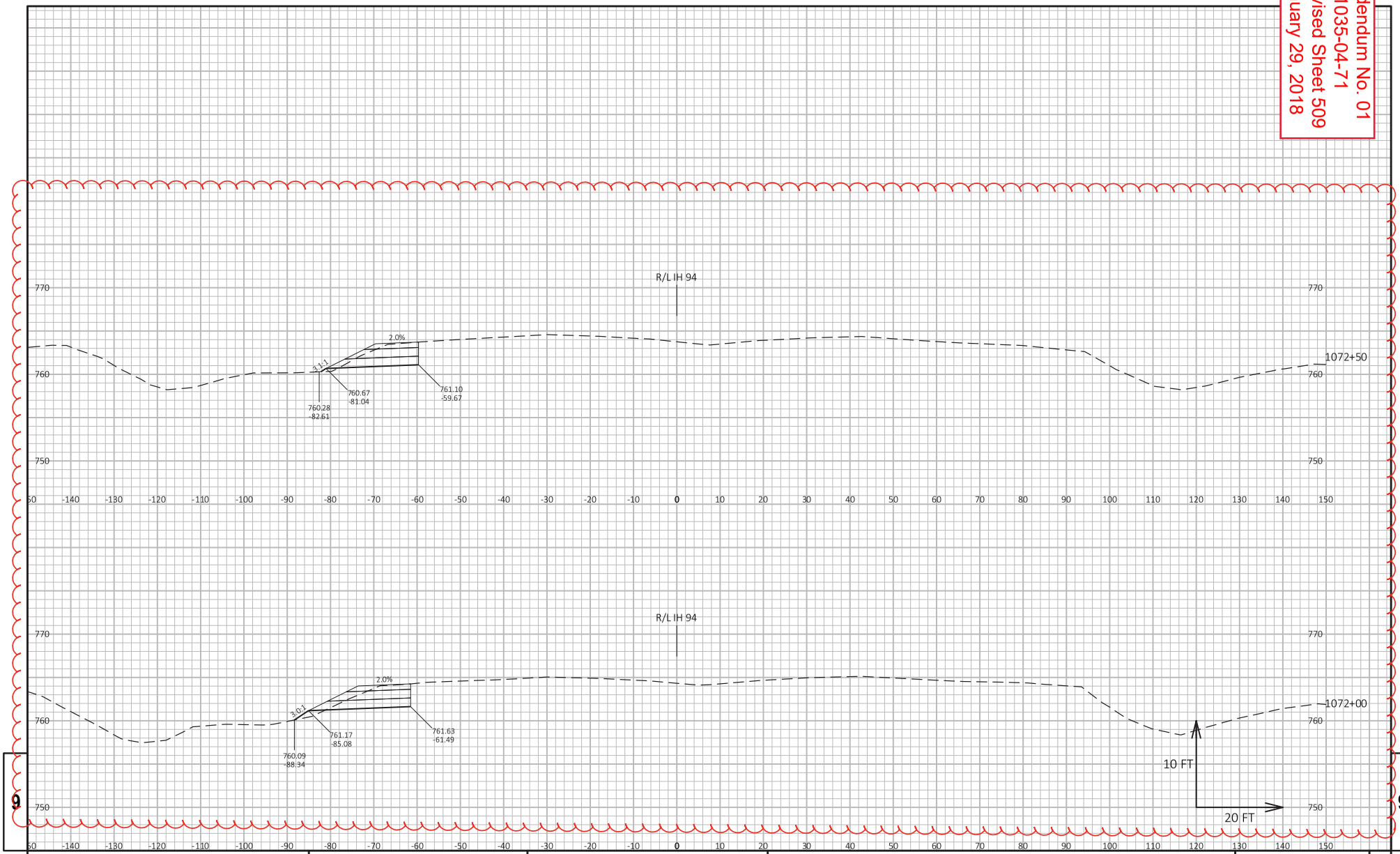

9

9

PROJECT NO: 1035-04-71	HWY: IH 94/CTH K	COUNTY: RACINE	CROSS SECTIONS: RAMP NW-TEMP WIDENING	SHEET 509	E

FILE NAME : X:\BM1-1644D CTH K\5_DESIGN\03_ROADS\10301172\SHEETSPLAN\090201-XS-RAMP NW-TEMPWIDENING.DWG
LAYOUT NAME - Section Sheet - (24)
PLOT DATE : 1/11/2018 11:57 AM PLOT BY : ANTHONY GULAN PLOT NAME : PLOT SCALE : 1 IN:20 FT HORZ. / 1 IN:10 FT VERT.

WISDOT/CADDS SHEET 49

Addendum No. 01
ID 1035-04-71
Revised Sheet 510
January 29, 2018

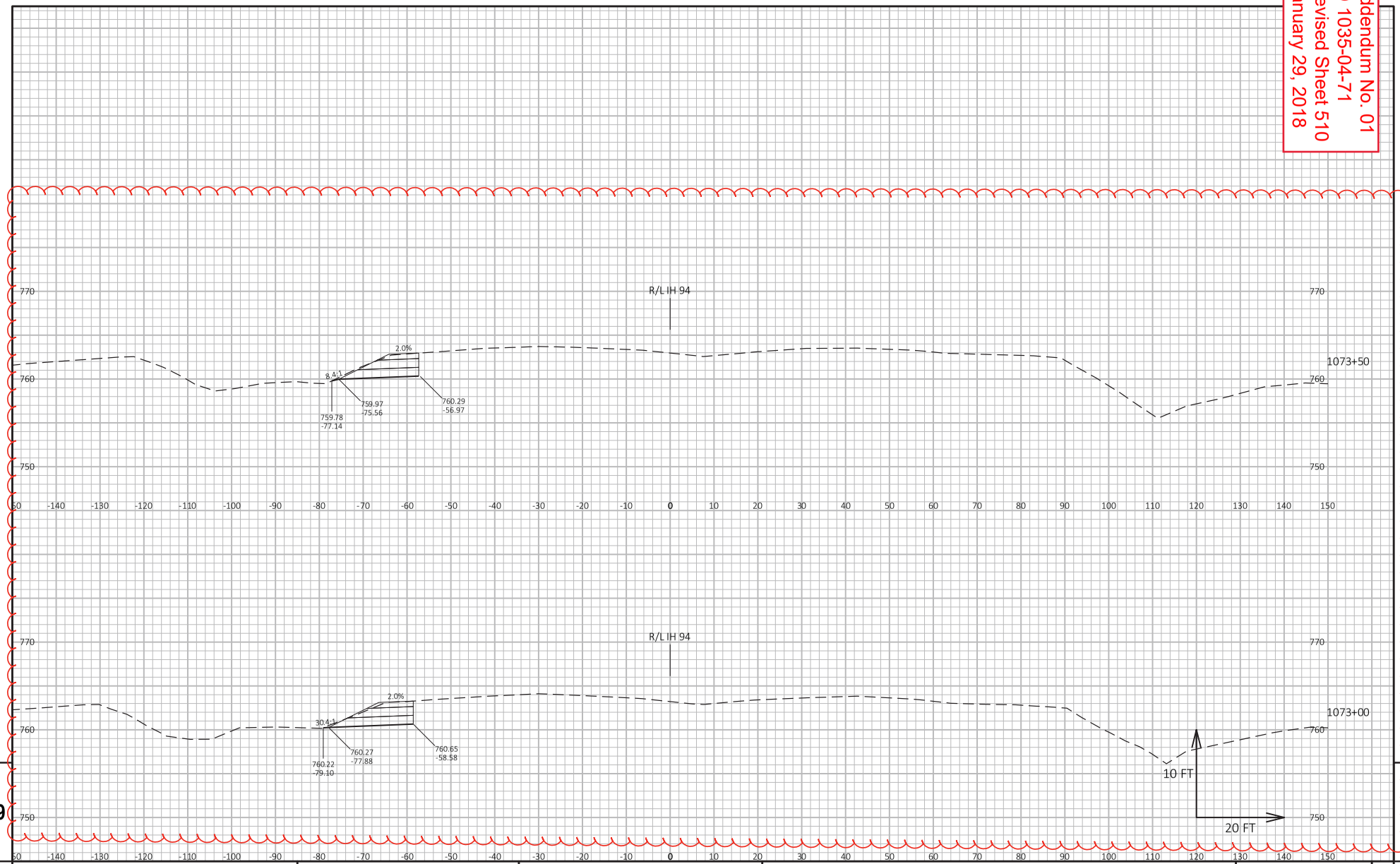

PROJECT NO: 1035-04-71	HWY: IH 94/CTH K	COUNTY: RACINE	CROSS SECTIONS: RAMP NW-TEMP WIDENING	SHEET 510	E

FILE NAME : X:\BM1-1644D CTH K\5_DESIGN\03_ROADS\10301172\SHEETSPLAN\090201-XS-RAMP NW-TEMPWIDENING.DWG
LAYOUT NAME - Section Sheet - (25)
PLOT DATE : 1/11/2018 11:58 AM PLOT BY : ANTHONY GULAN PLOT NAME : PLOT SCALE : 1 IN:20 FT HORZ. / 1 IN:10 FT VERT.
WISDOT/CADDS SHEET 49

Addendum No. 01
ID 1035-04-71
Revised Sheet 511
January 29, 2018

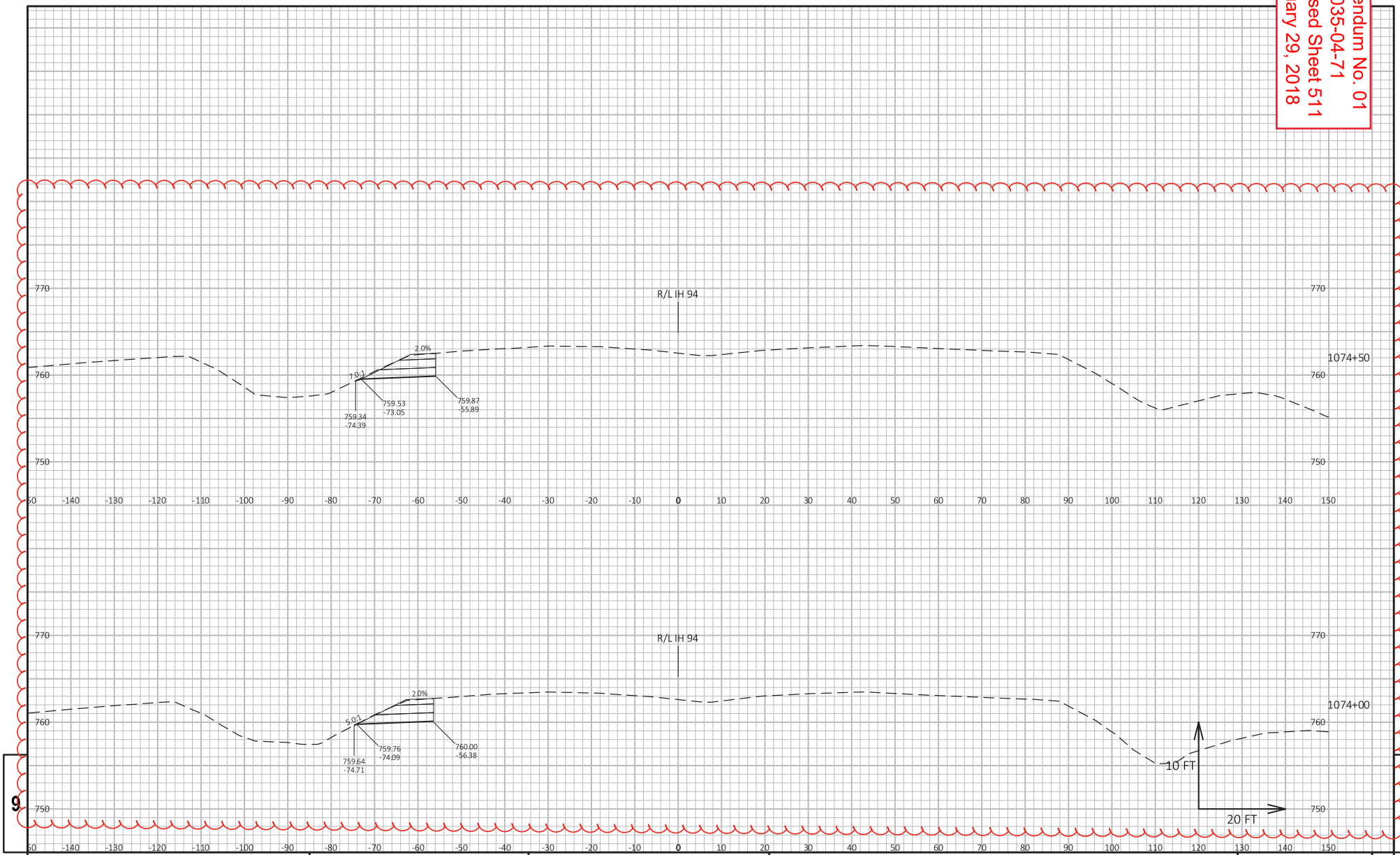

PROJECT NO: 1035-04-71	HWY: IH 94/CTH K	COUNTY: RACINE	CROSS SECTIONS: RAMP NW-TEMP WIDENING	SHEET 511	E

FILE NAME : X:\BM1-1644D CTH K\5_DESIGN\03_ROADS\10301172\SHEETSPLAN\090201-XS-RAMP NW-TEMPWIDENING.DWG
LAYOUT NAME - Section Sheet - (26)
PLOT DATE : 1/11/2018 11:58 AM PLOT BY : ANTHONY GULAN PLOT NAME : PLOT SCALE : 1 IN:20 FT HORZ. / 1 IN:10 FT VERT.
WISDOT/CADDS SHEET 49

Addendum No. 01
ID 1035-04-71
Revised Sheet 512
January 29, 2018

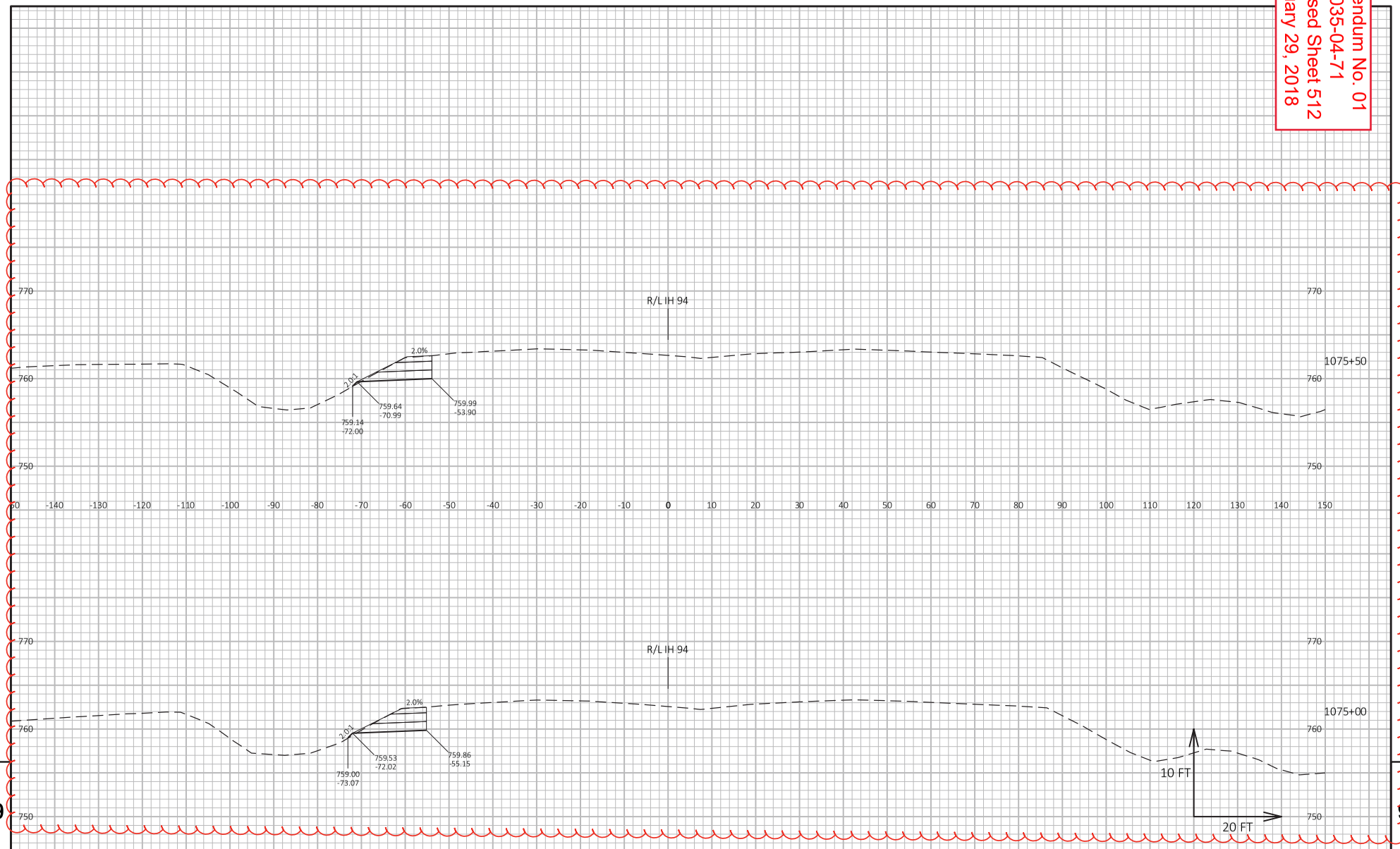

PROJECT NO: 1035-04-71	HWY: IH 94/CTH K	COUNTY: RACINE	CROSS SECTIONS: RAMP NW-TEMP WIDENING	SHEET 512	E

FILE NAME : X:\BM1-1644D CTH K\5_DESIGN\03_ROADS\10301172\SHEETSPLAN\090201-XS-RAMP NW-TEMPWIDENING.DWG
LAYOUT NAME - Section Sheet - (27)
PLOT DATE : 1/11/2018 11:58 AM PLOT BY : ANTHONY GULAN PLOT NAME : PLOT SCALE : 1 IN:20 FT HORZ. / 1 IN:10 FT VERT.
WISDOT/CADDS SHEET 49

Addendum No. 01
ID 1035-04-71
Revised Sheet 513
January 29, 2018

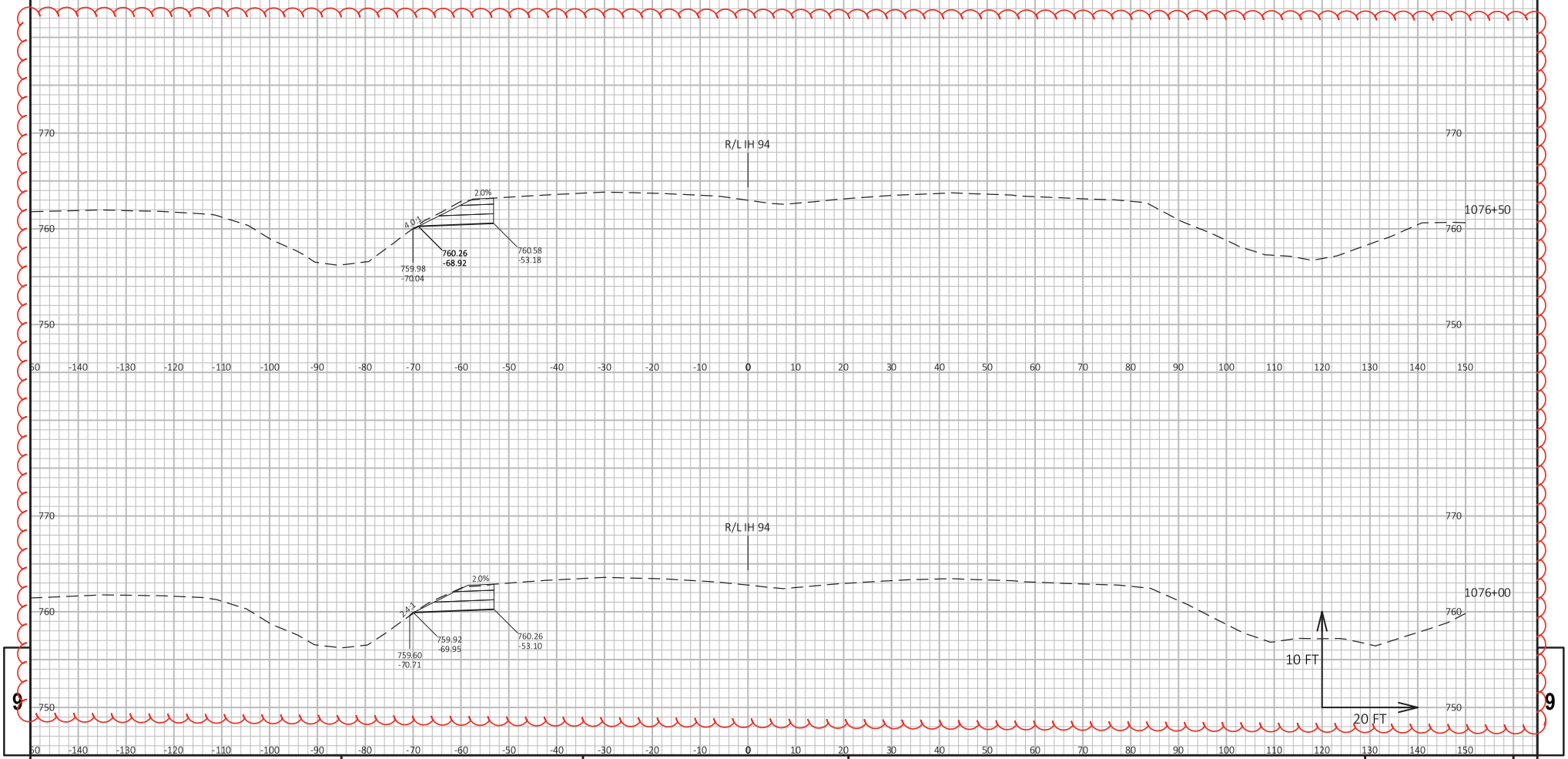

PROJECT NO: 1035-04-71	HWY: IH 94/CTH K	COUNTY: RACINE	CROSS SECTIONS: RAMP NW-TEMP WIDENING	SHEET 513	E

FILE NAME : X:\BM1-1644D CTH K\5_DESIGN\03_ROADS\10301172\SHEETSPLAN\090201-XS-RAMP NW-TEMPWIDENING.DWG
LAYOUT NAME - Section Sheet - (28)
PLOT DATE : 1/11/2018 11:58 AM PLOT BY : ANTHONY GULAN PLOT NAME : PLOT SCALE : 1 IN:20 FT HORZ. / 1 IN:10 FT VERT.
WISDOT/CADDS SHEET 49

Addendum No. 01
ID 1035-04-71
Revised Sheet 514
January 29, 2018

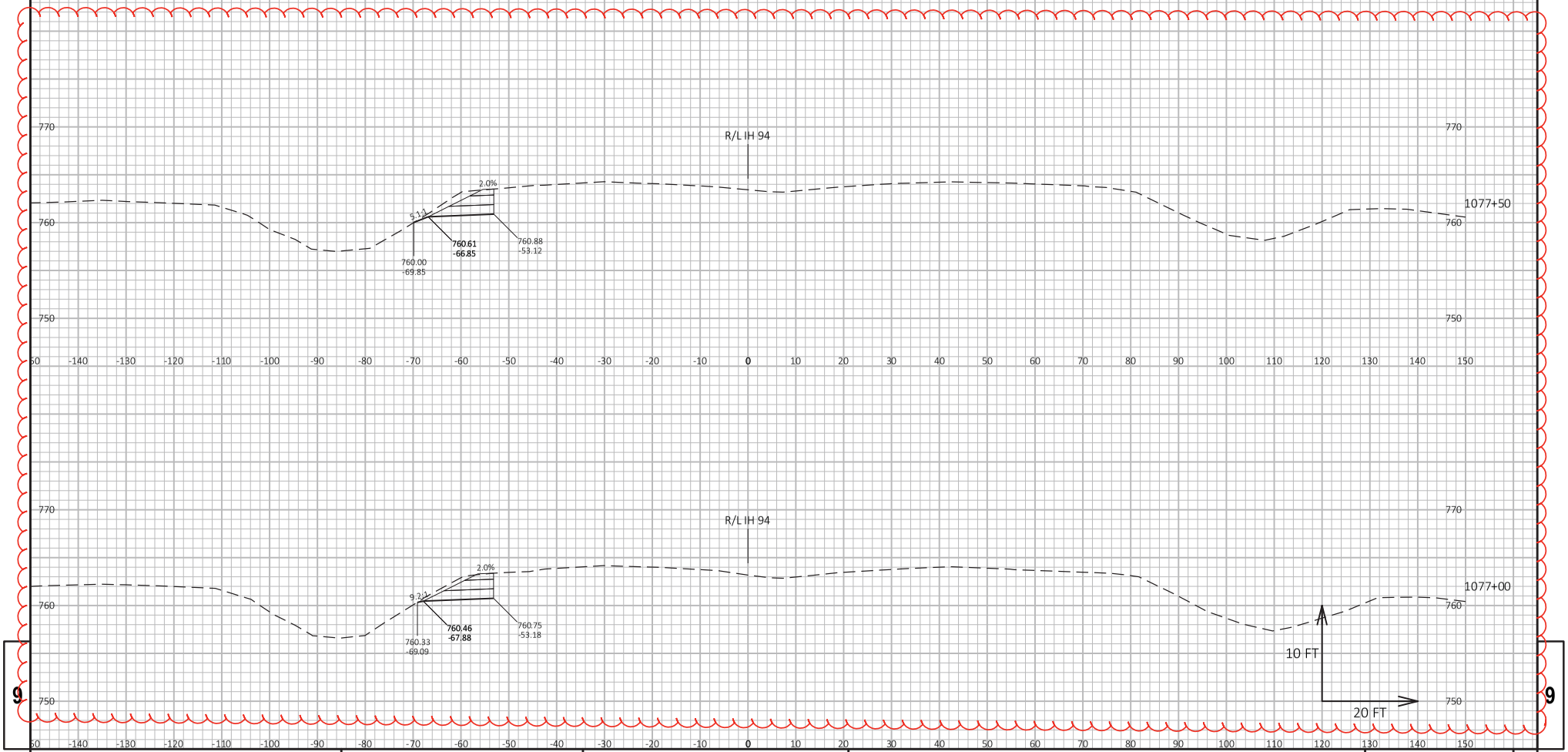

PROJECT NO: 1035-04-71	HWY: IH 94/CTH K	COUNTY: RACINE	CROSS SECTIONS: RAMP NW-TEMP WIDENING	SHEET 514	E

FILE NAME : X:\BM1-1644D CTH K\5_DESIGN\03_ROADS\10301172\SHEETSPLAN\090201-XS-RAMP NW-TEMPWIDENING.DWG
LAYOUT NAME - Section Sheet - (29)
PLOT DATE : 1/11/2018 11:58 AM PLOT BY : ANTHONY GULAN PLOT NAME : PLOT SCALE : 1 IN:20 FT HORZ. / 1 IN:10 FT VERT.
WISDOT/CADDS SHEET 49

Addendum No. 01
ID 1035-04-71
Revised Sheet 515
January 29, 2018

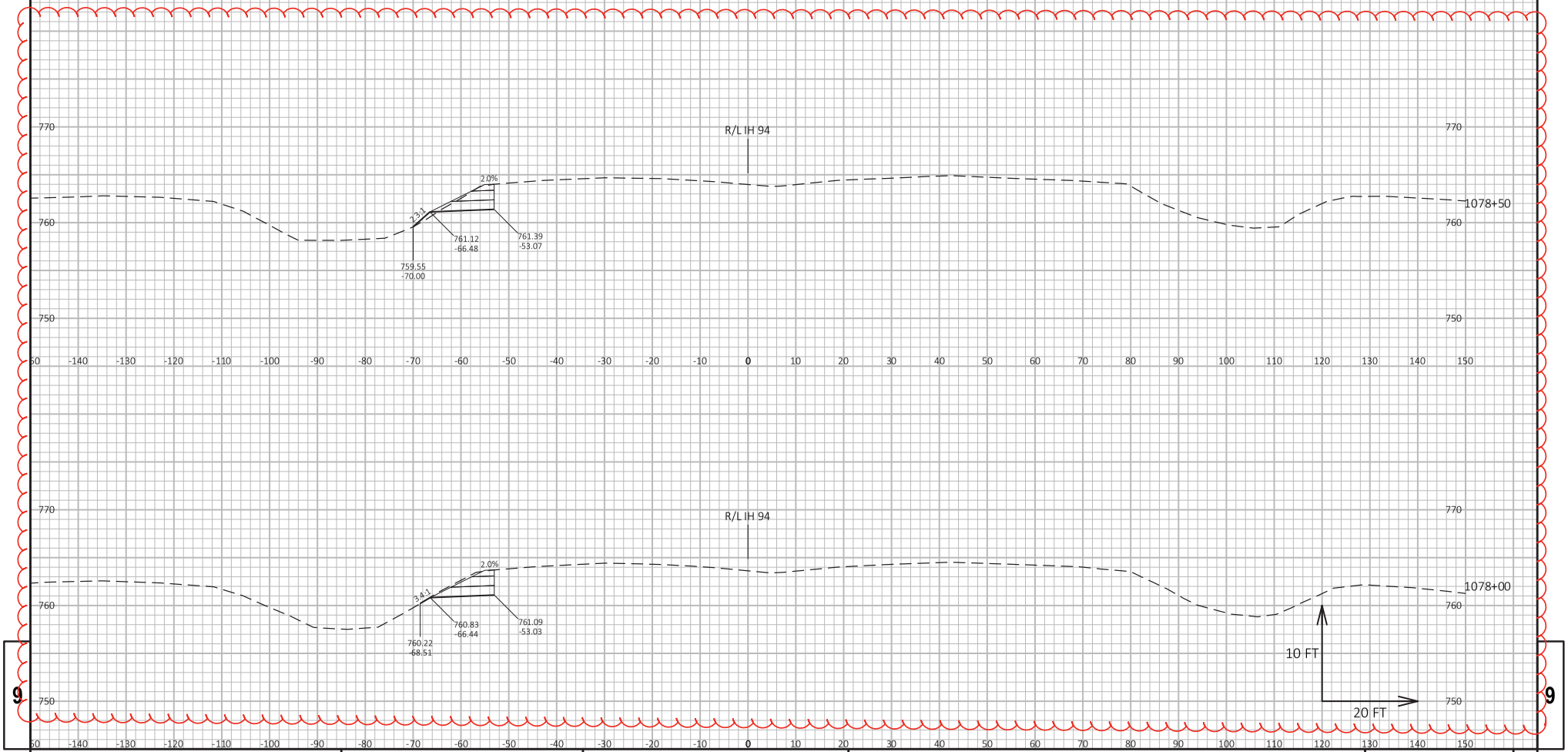

PROJECT NO: 1035-04-71	HWY: IH 94/CTH K	COUNTY: RACINE	CROSS SECTIONS: RAMP NW-TEMP WIDENING	SHEET 515	E

FILE NAME : X:\BM1-1644D CTH K\5_DESIGN\03_ROADS\10301172\SHEETSPLAN\090201-XS-RAMP NW-TEMPWIDENING.DWG
LAYOUT NAME - Section Sheet - (30)
PLOT DATE : 1/11/2018 11:58 AM PLOT BY : ANTHONY GULAN PLOT NAME : PLOT SCALE : 1 IN:20 FT HORZ. / 1 IN:10 FT VERT.

WISDOT/CADDS SHEET 49

Addendum No. 01
ID 1035-04-71
Deleted Sheet 532
January 29, 2018

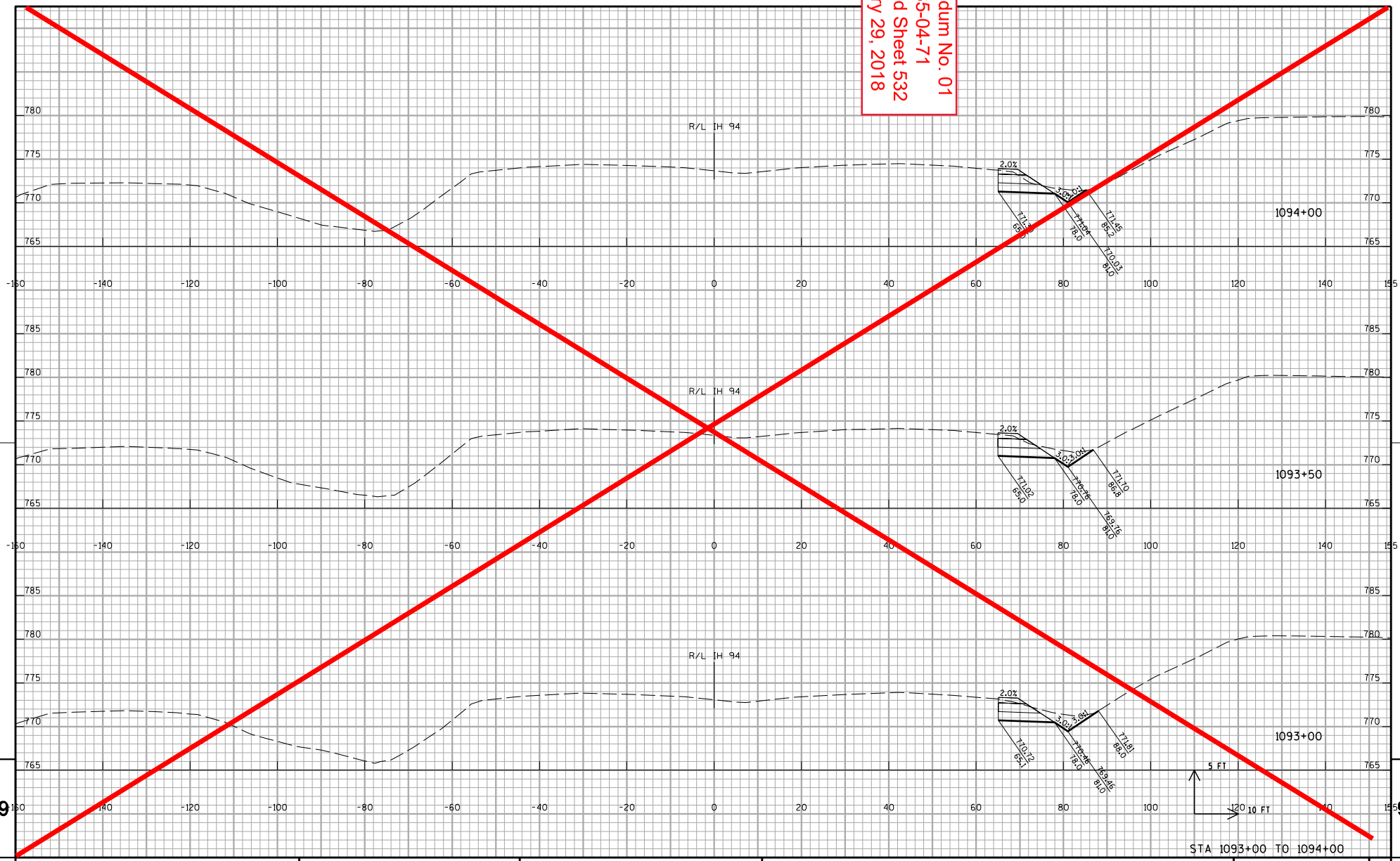

PROJECT NO:1035-04-71	HWY:IH 41	COUNTY:RACINE	CROSS SECTIONS: IH 41 NB TEMPORARY WIDENING STAGE 1A	SHEET 532	E

FILE NAME : Z:\Racine\CADDS\WZ Prep_142-G\CDS\090205_xs_IH94NB_WIDEN.dgn PLOT DATE : 12/11/2017 PLOT BY : james.buggs PLOT NAME : $FILE$ PLOT SCALE : 1:20

WISDOT/CADDS SHEET 21

Addendum No. 01
ID 1035-04-71
Deleted Sheet 533
January 29, 2018

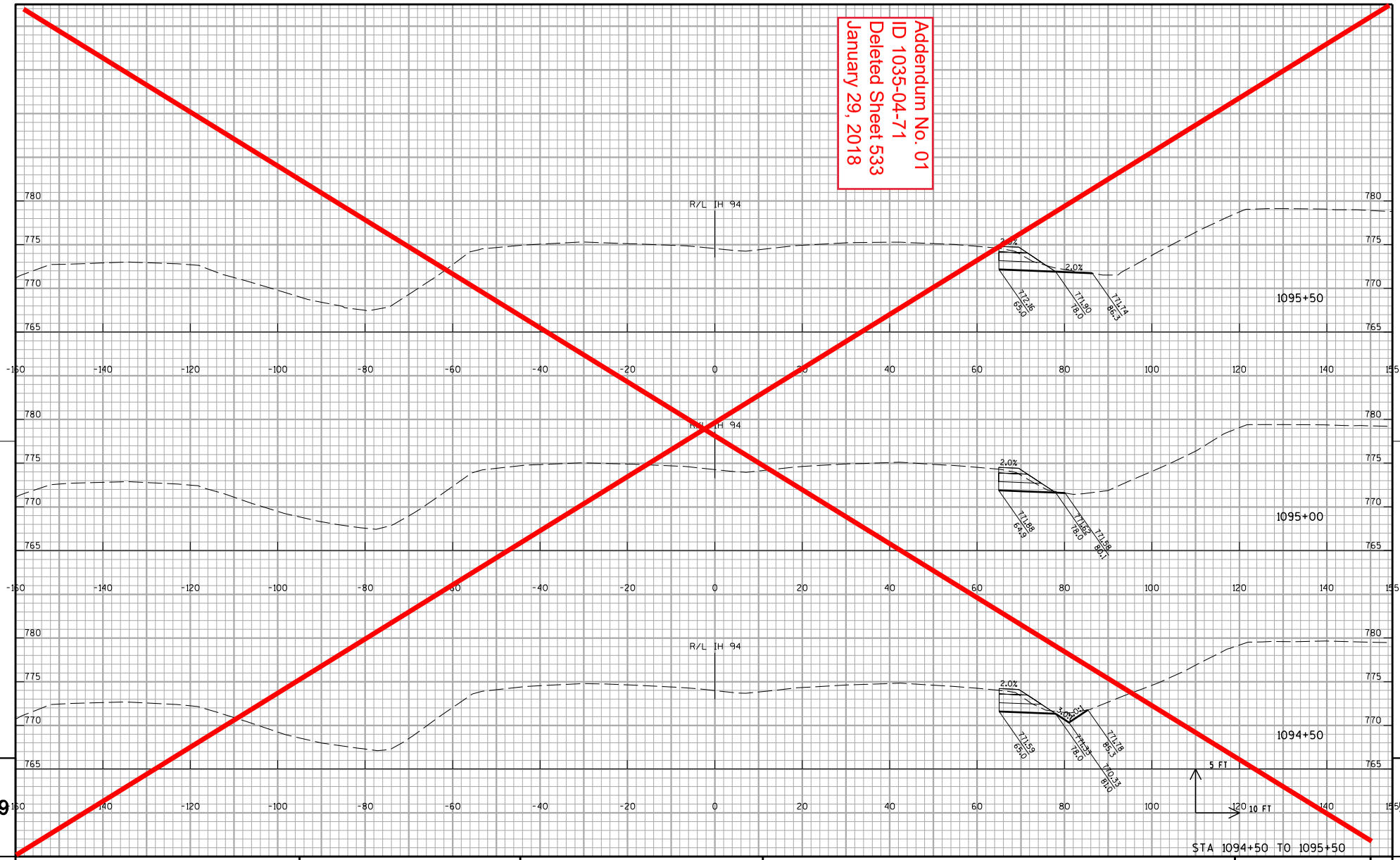

PROJECT NO:1035-04-71	HWY:IH 41	COUNTY:RACINE	CROSS SECTIONS: IH 41 NB TEMPORARY WIDENING STAGE 1A	SHEET 533	E

FILE NAME : Z:\Racine\CADDS\WZ Prep_142-G\CDS\090205_xs_IH94NB_WIDEN.dgn PLOT DATE : 12/11/2017 PLOT BY : james.buggs PLOT NAME : $FILE$ PLOT SCALE : 1:20

WISDOT/CADDS SHEET 21

Addendum No. 01
ID 1035-04-71
Deleted Sheet 534
January 29, 2018

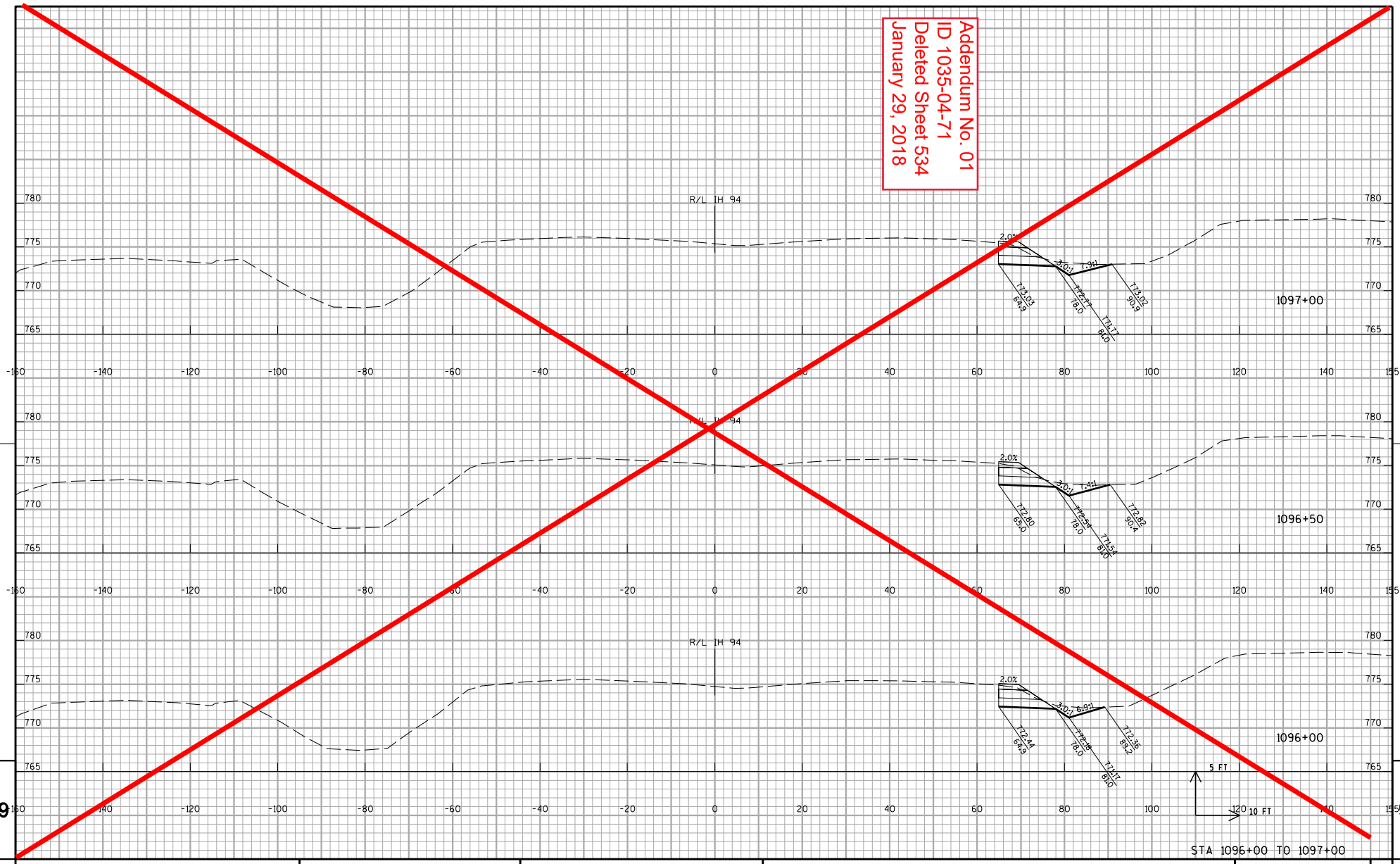

PROJECT NO:1035-04-71	HWY:IH 41	COUNTY:RACINE	CROSS SECTIONS:IH 41 NB TEMPORARY WIDENING STAGE 1A	SHEET 534	E

FILE NAME : Z:\Racine\CADDS\WZ Prep_142-G\CDS\090205_xs_IH94NB_WIDEN.dgn PLOT DATE : 12/11/2017 PLOT BY : james.buggs PLOT NAME : $FILE$ PLOT SCALE : 1:20

WISDOT/CADDS SHEET 21

Addendum No. 01
ID 1035-04-71
Deleted Sheet 535
January 29, 2018

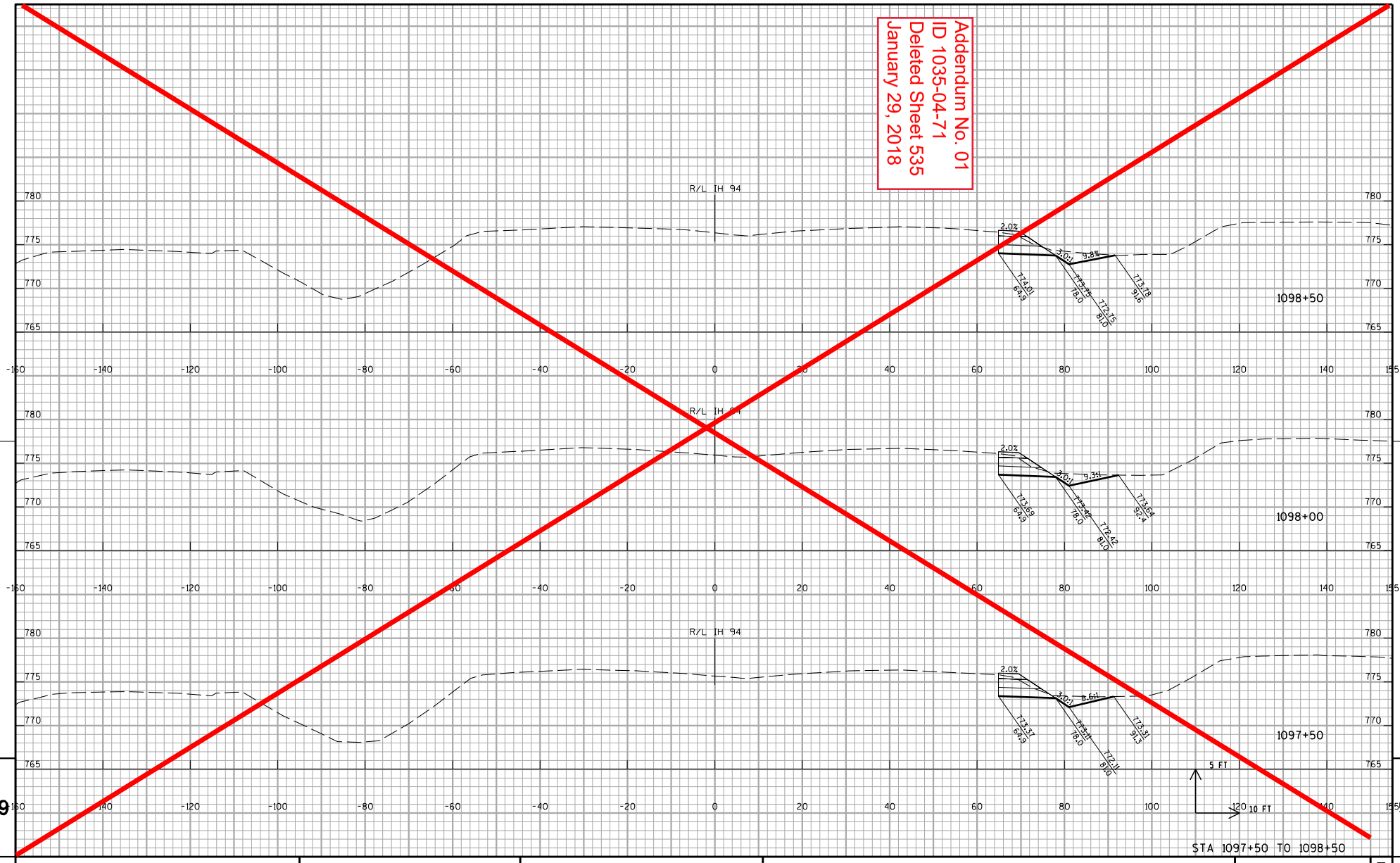

STA 1097+50 TO 1098+50

9 9

PROJECT NO:1035-04-71	HWY:IH 41	COUNTY:RACINE	CROSS SECTIONS:IH 94 STAGE 1A	SHEET 535	E

FILE NAME : Z:\Racine\CADDS\WZ Prep_142-G\CDS\090205_xs_IH94NB_WIDEN.dgn PLOT DATE : 12/11/2017 PLOT BY : james.buggs PLOT NAME : $FILE$ PLOT SCALE : 1:20

WISDOT/CADDS SHEET 21

Addendum No. 01
ID 1035-04-71
Deleted Sheet 536
January 29, 2018

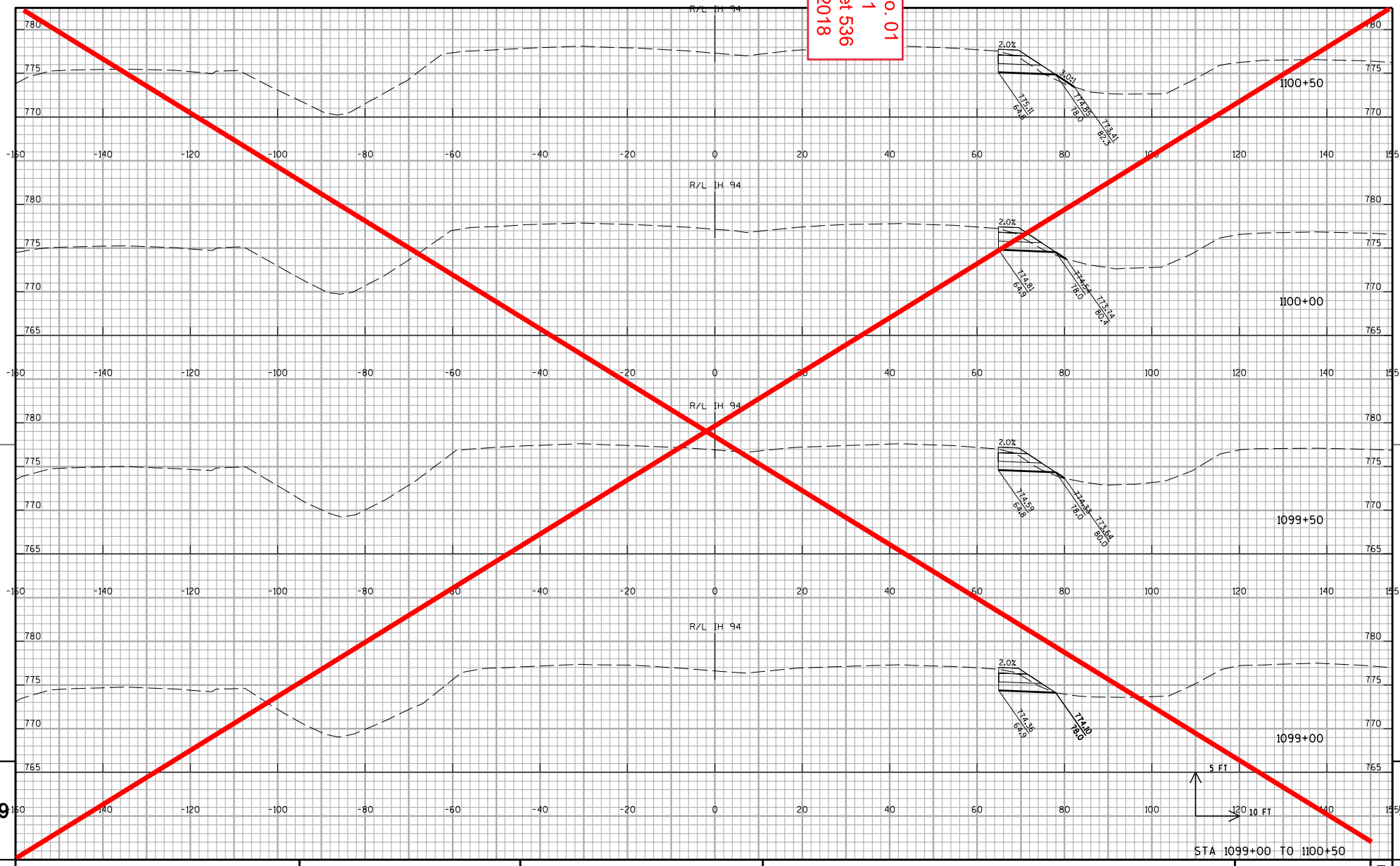

PROJECT NO:1035-04-71	HWY:IH 41	COUNTY:RACINE	CROSS SECTIONS:IH 41 NB TEMPORARY WIDENING STAGE 1A	SHEET 536	E

FILE NAME : Z:\Racine\CADDS\WZ Prep_142-G\CDS\090205_xs_IH94NB_WIDEN.dgn PLOT DATE : 12/11/2017 PLOT BY : james.buggs PLOT NAME : $FILE$ PLOT SCALE : 1:20

WISDOT/CADDS SHEET 21

Addendum No. 01
ID 1035-04-71
Deleted Sheet 537
January 29, 2018

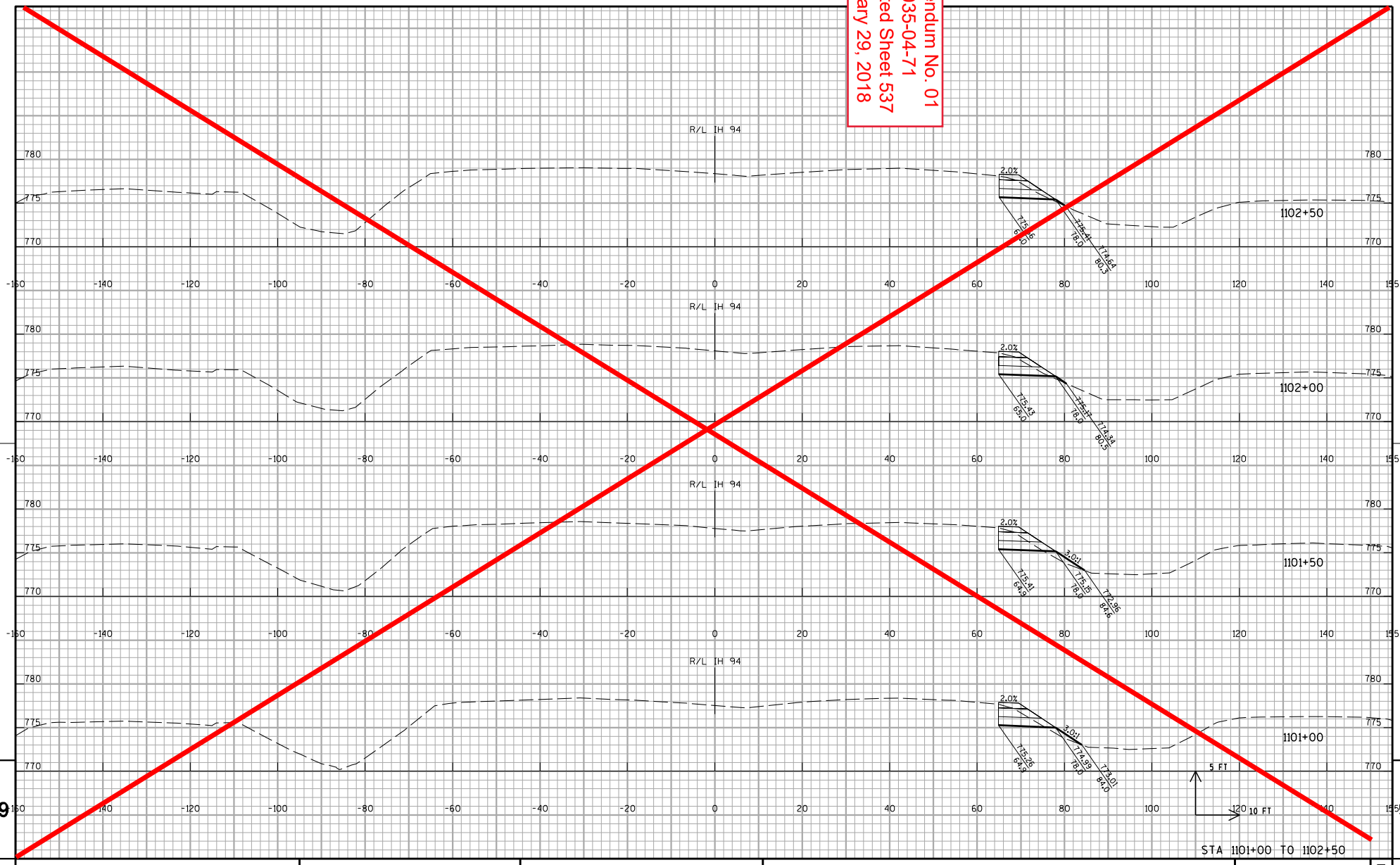

PROJECT NO:1035-04-71	HWY:IH 41	COUNTY:RACINE	CROSS SECTIONS: IH 41 NB TEMPORARY WIDENING STAGE 1A	SHEET 537	E

FILE NAME : Z:\Racine\CADDS\WZ Prep_142-G\CDS\090205_xs_IH94NB_WIDEN.dgn PLOT DATE : 12/11/2017 PLOT BY : james.buggs PLOT NAME : $FILE$ PLOT SCALE : 1:20

WISDOT/CADDS SHEET 21

Addendum No. 01
ID 1035-04-71
Deleted Sheet 538
January 29, 2018

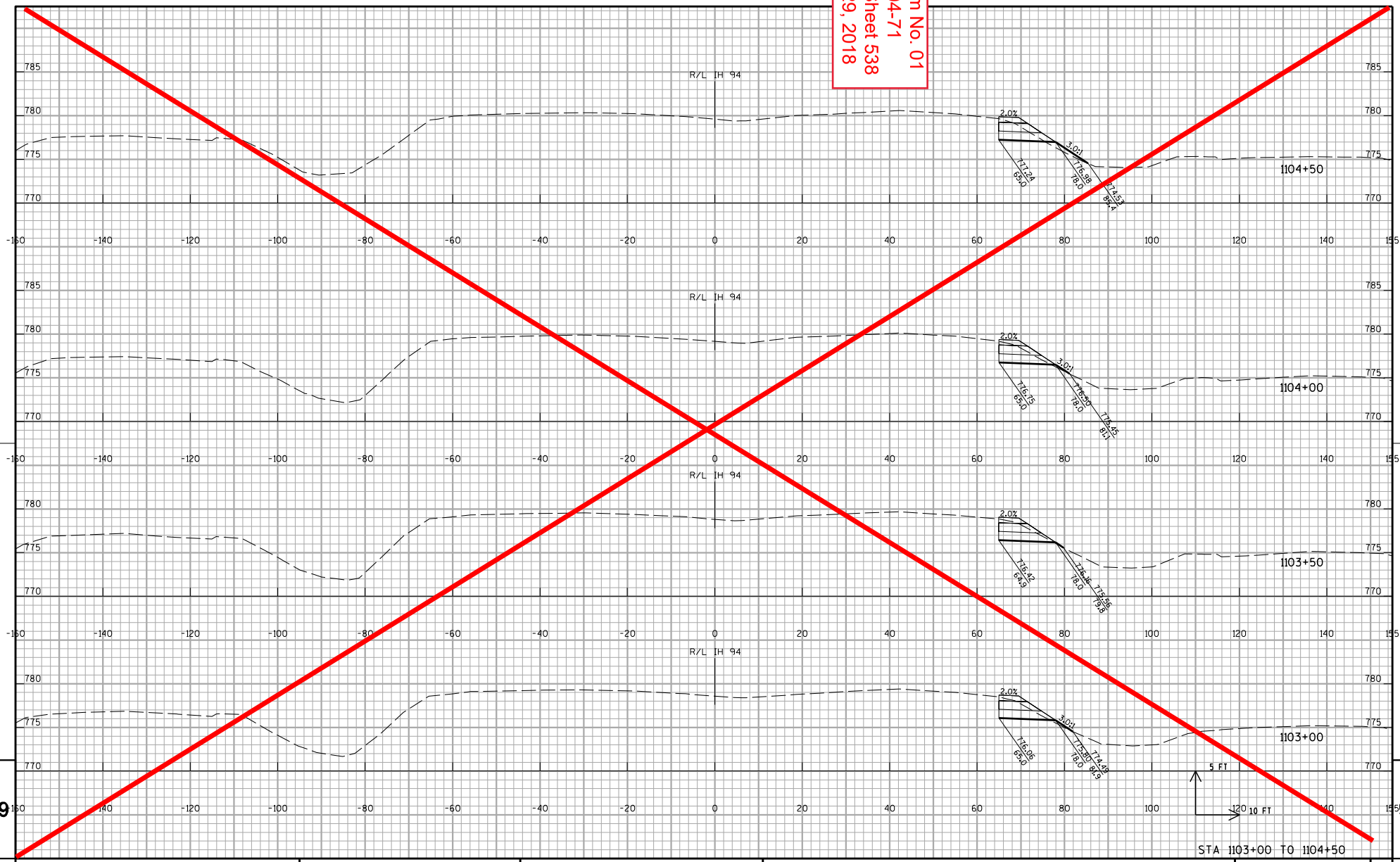

9 9

PROJECT NO:1035-04-71	HWY:IH 41	COUNTY:RACINE	CROSS SECTIONS:IH 41 NB TEMPORARY WIDENING STAGE 1A	SHEET 538	E

FILE NAME : Z:\Racine\CADDS\WZ Prep_142-G\CDS\090205_xs_IH94NB_WIDEN.dgn PLOT DATE : 12/11/2017 PLOT BY : james.buggs PLOT NAME : $FILE$ PLOT SCALE : 1:20

WISDOT/CADDS SHEET 21

Addendum No. 01
ID 1035-04-71
Deleted Sheet 539
January 29, 2018

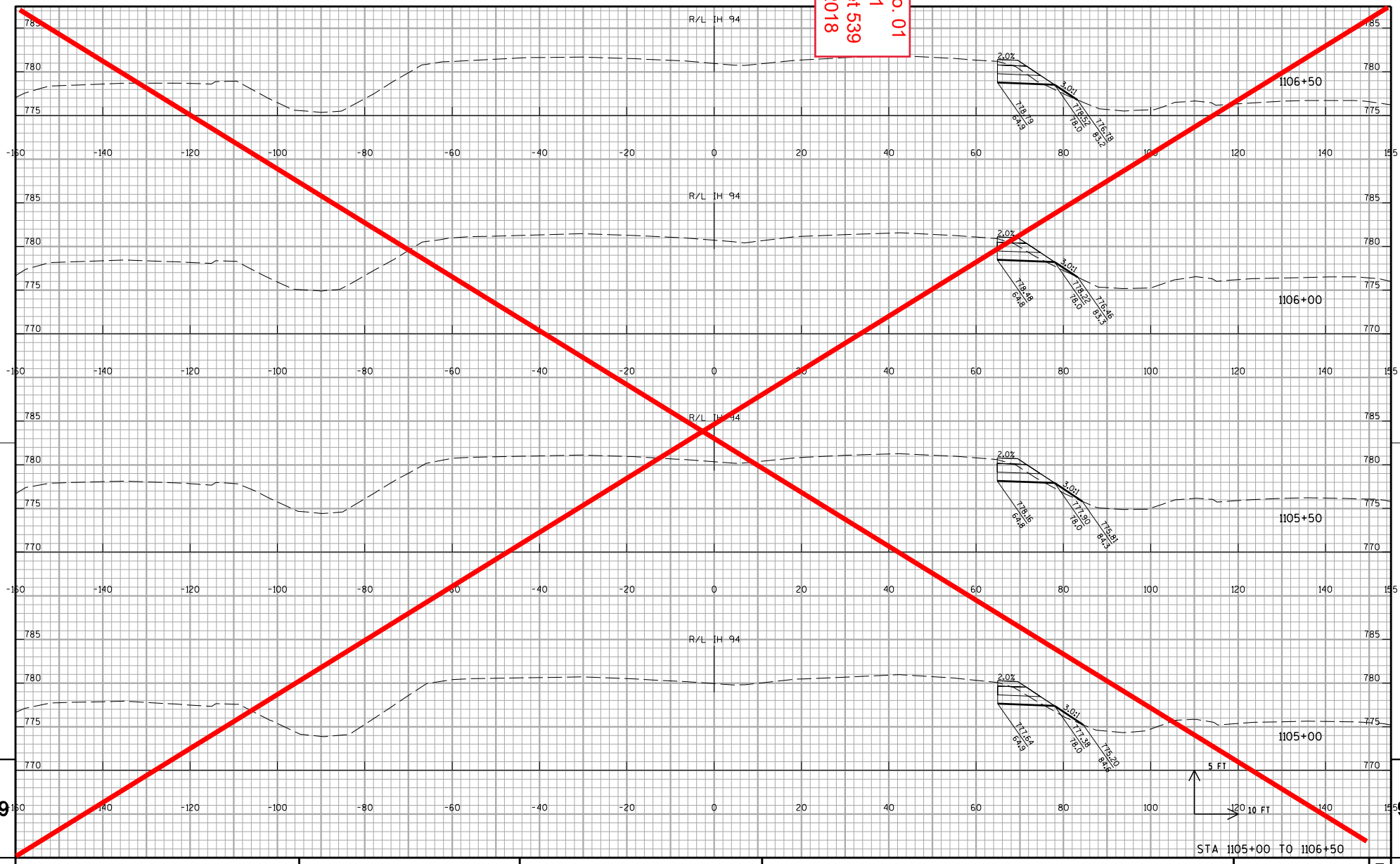

PROJECT NO:1035-04-71	HWY:IH 41	COUNTY:RACINE	CROSS SECTIONS:IH 41 NB TEMPORARY WIDENING STAGE 1A	SHEET 539	E

FILE NAME : Z:\Racine\CADDS\WZ Prep_142-G\CDS\090205_xs_IH94NB_WIDEN.dgn PLOT DATE : 12/11/2017 PLOT BY : james.buggs PLOT NAME : $FILE$ PLOT SCALE : 1:20

WISDOT/CADDS SHEET 21

Addendum No. 01
ID 1035-04-71
Deleted Sheet 540
January 29, 2018

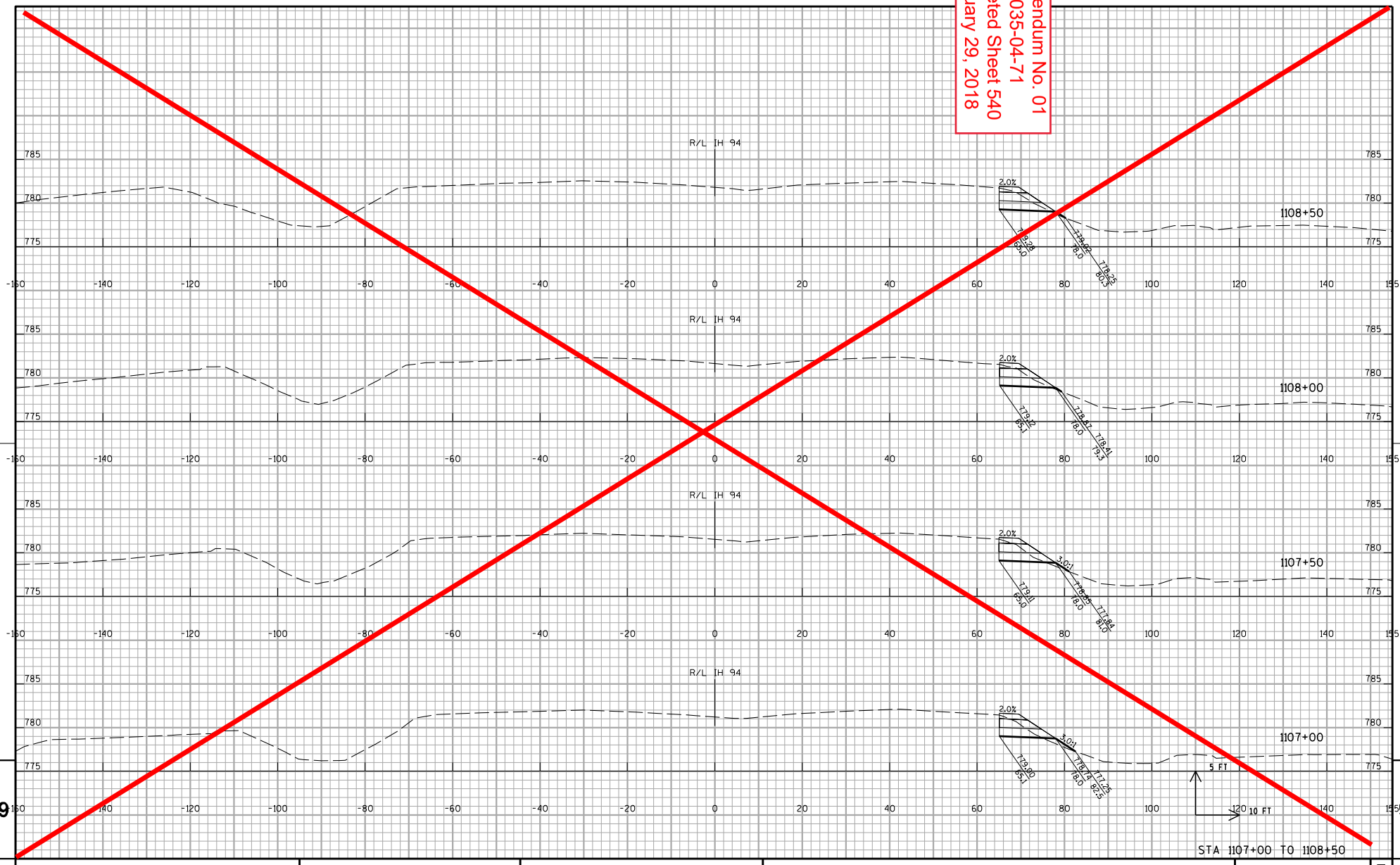

STA 1107+00 TO 1108+50

PROJECT NO:1035-04-71	HWY:IH 41	COUNTY:RACINE	CROSS SECTIONS: IH 41 NB TEMPORARY WIDENING STAGE 1A	SHEET 540	E

FILE NAME : Z:\Racine\CADDS\WZ Prep_142-G\CDS\090205_xs_IH94NB_WIDEN.dgn PLOT DATE : 12/11/2017 PLOT BY : james.buggs PLOT NAME : $FILE$ PLOT SCALE : 1:20

WISDOT/CADDS SHEET 21

Addendum No. 01
ID 1035-04-71
Deleted Sheet 541
January 29, 2018

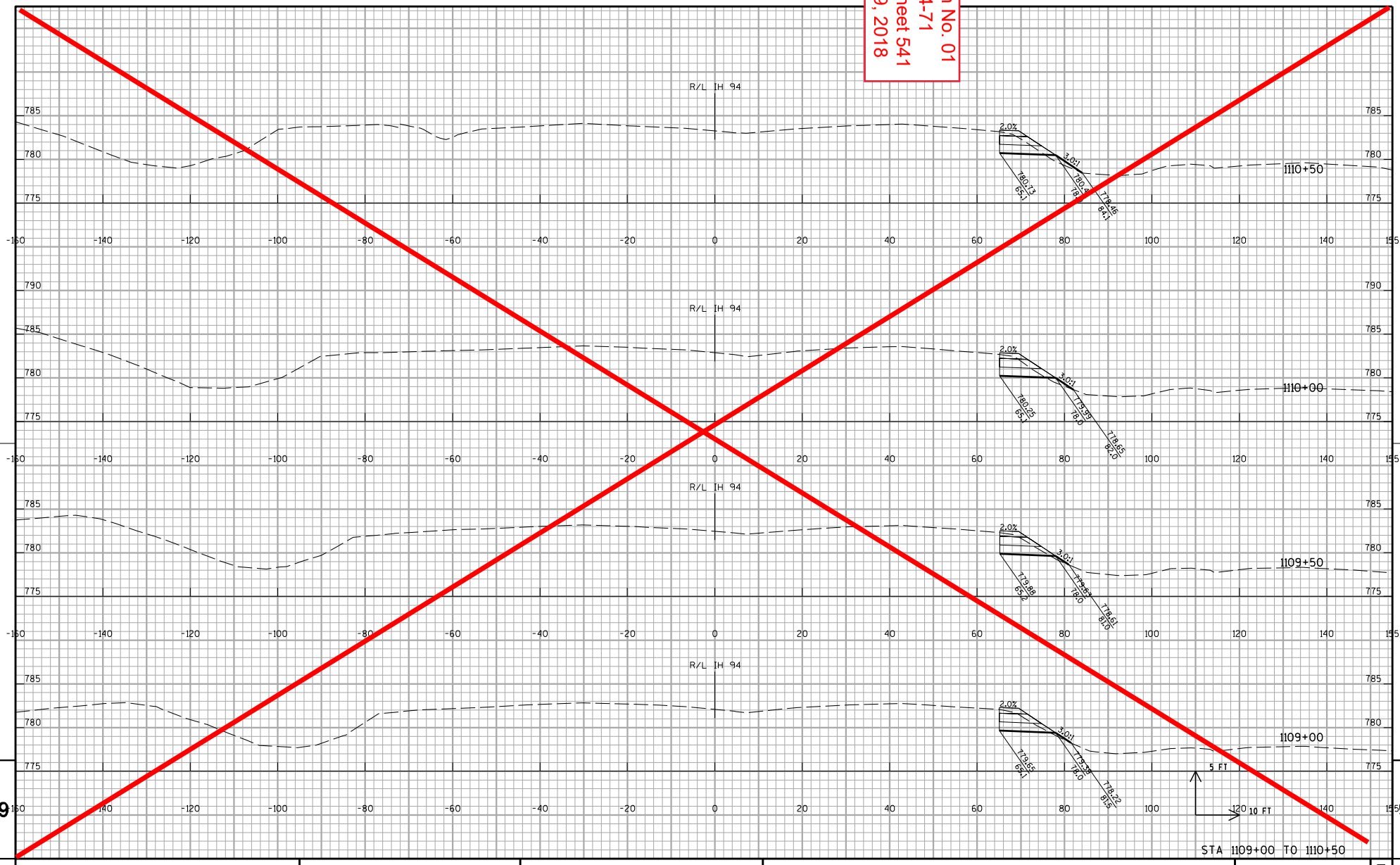

STA 1109+00 TO 1110+50

9 9

PROJECT NO:1035-04-71	HWY:IH 41	COUNTY:RACINE	CROSS SECTIONS:IH 41 NB TEMPORARY WIDENING STAGE 1A	SHEET 541	E

FILE NAME : Z:\Racine\CADDS\WZ Prep_142-G\CDS\090205_xs_IH94NB_WIDEN.dgn PLOT DATE : 12/11/2017 PLOT BY : james.buggs PLOT NAME : $FILE$ PLOT SCALE : 1:20

WISDOT/CADDS SHEET 21

Addendum No. 01
ID 1035-04-71
Deleted Sheet 542
January 29, 2018

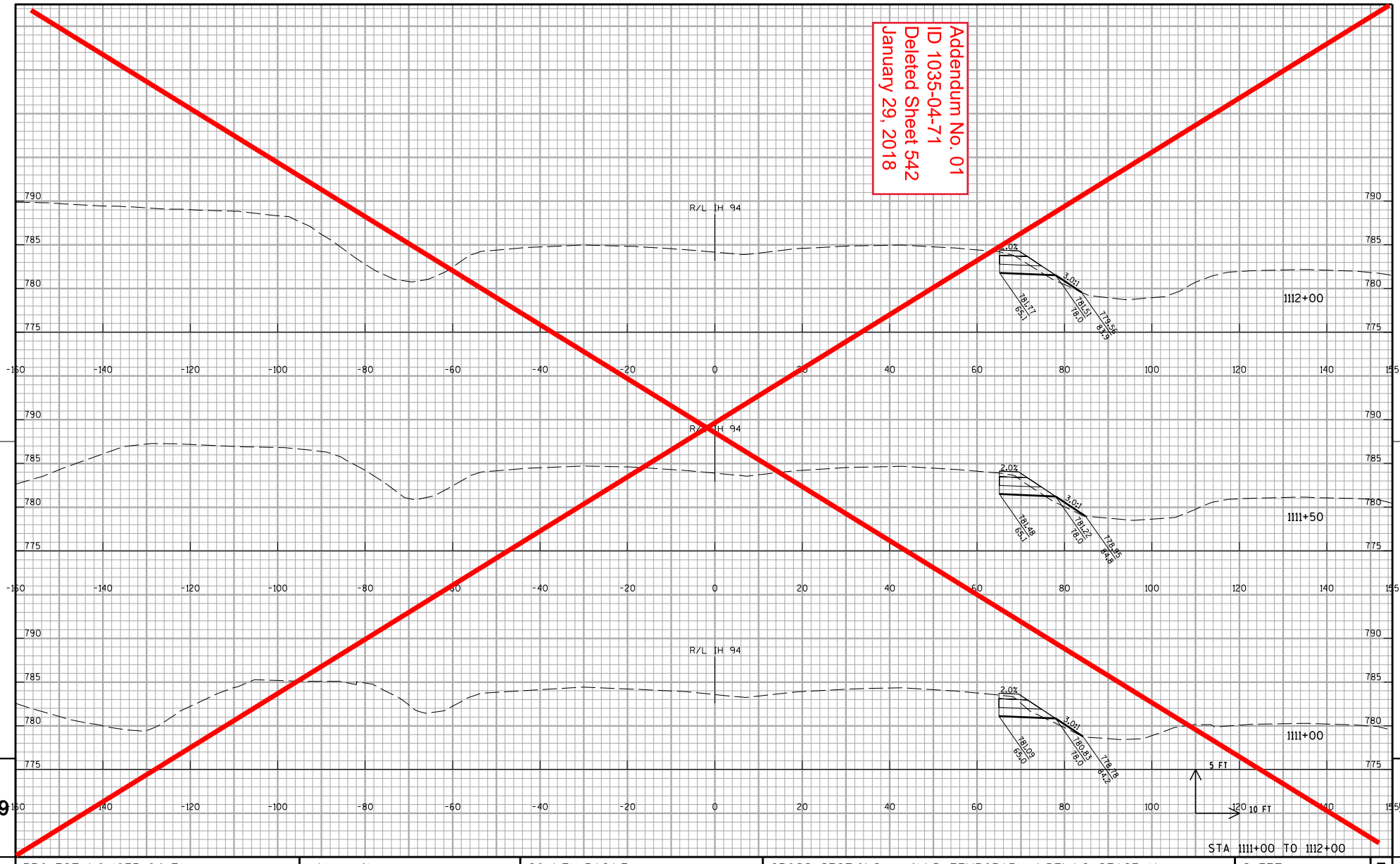

9 9

PROJECT NO:1035-04-71	HWY:IH 41	COUNTY:RACINE	CROSS SECTIONS: IH 41 NB TEMPORARY WIDENING STAGE 1A	SHEET 542	E

FILE NAME : Z:\Racine\CADDS\WZ Prep_142-G\CDS\090205_xs_IH94NB_WIDEN.dgn PLOT DATE : 12/11/2017 PLOT BY : james.buggs PLOT NAME : $FILE$ PLOT SCALE : 1:20

WISDOT/CADDS SHEET 21

Addendum No. 01
ID 1035-04-71
Deleted Sheet 543
January 29, 2018

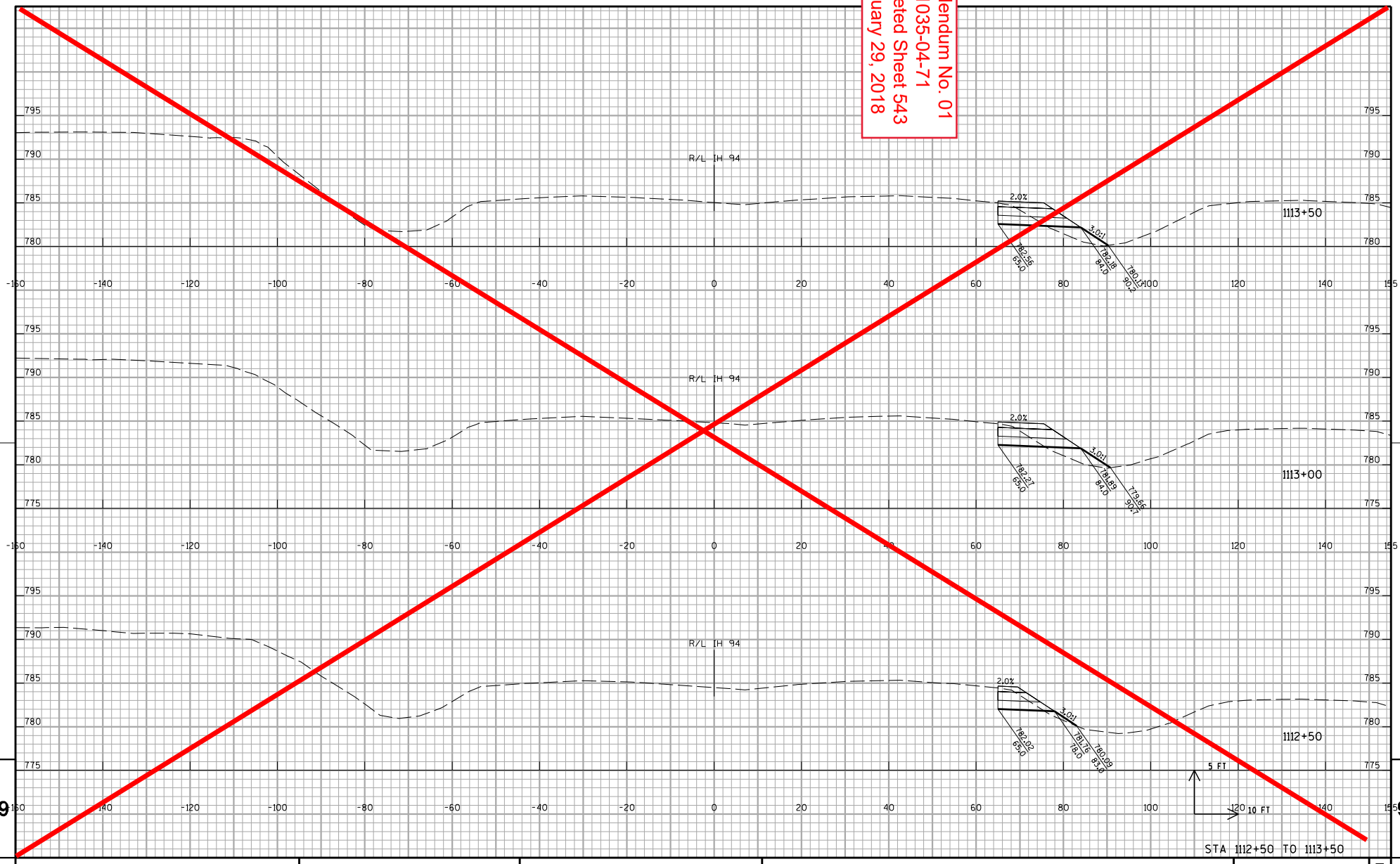

PROJECT NO:1035-04-71	HWY:IH 41	COUNTY:RACINE	CROSS SECTIONS: IH 41 NB TEMPORARY WIDENING STAGE 1A	SHEET 543	E

FILE NAME : Z:\Racine\CADDS\WZ Prep_142-G\CDS\090205_xs_IH94NB_WIDEN.dgn PLOT DATE : 12/11/2017 PLOT BY : james.buggs PLOT NAME : $FILE$ PLOT SCALE : 1:20

WISDOT/CADDS SHEET 21

Addendum No. 01
ID 1035-04-71
Deleted Sheet 544
January 29, 2018

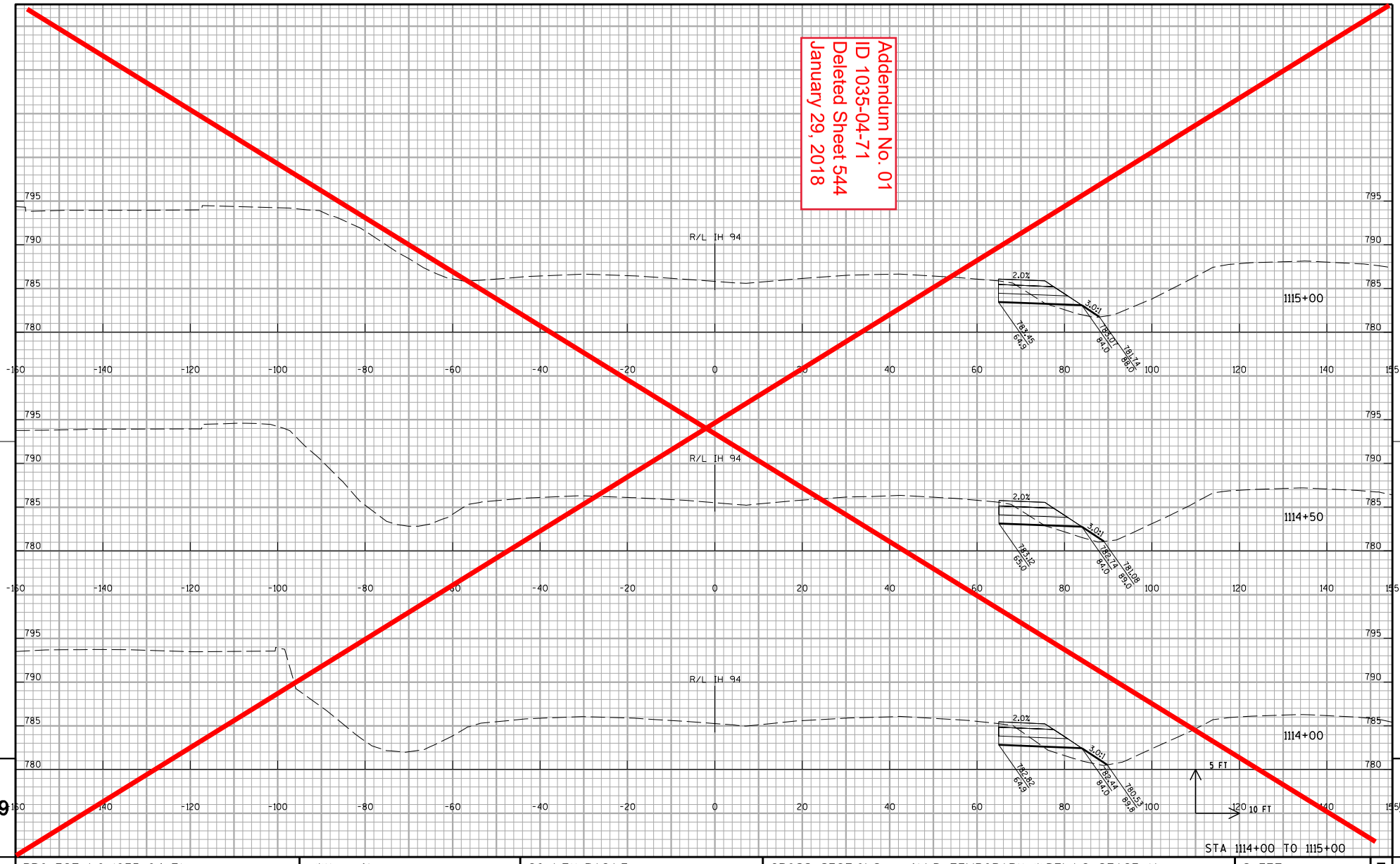

STA 1114+00 TO 1115+00

PROJECT NO:1035-04-71	HWY:IH 41	COUNTY:RACINE	CROSS SECTIONS:IH 41 NB TEMPORARY WIDENING STAGE 1A	SHEET 544	E

FILE NAME : Z:\Racine\CADDS\WZ Prep_142-G\CDS\090205_xs_IH94NB_WIDEN.dgn PLOT DATE : 12/11/2017 PLOT BY : james.buggs PLOT NAME : $FILE$ PLOT SCALE : 1:20

WISDOT/CADDS SHEET 21

Addendum No. 01
ID 1035-04-71
Deleted Sheet 545
January 29, 2018

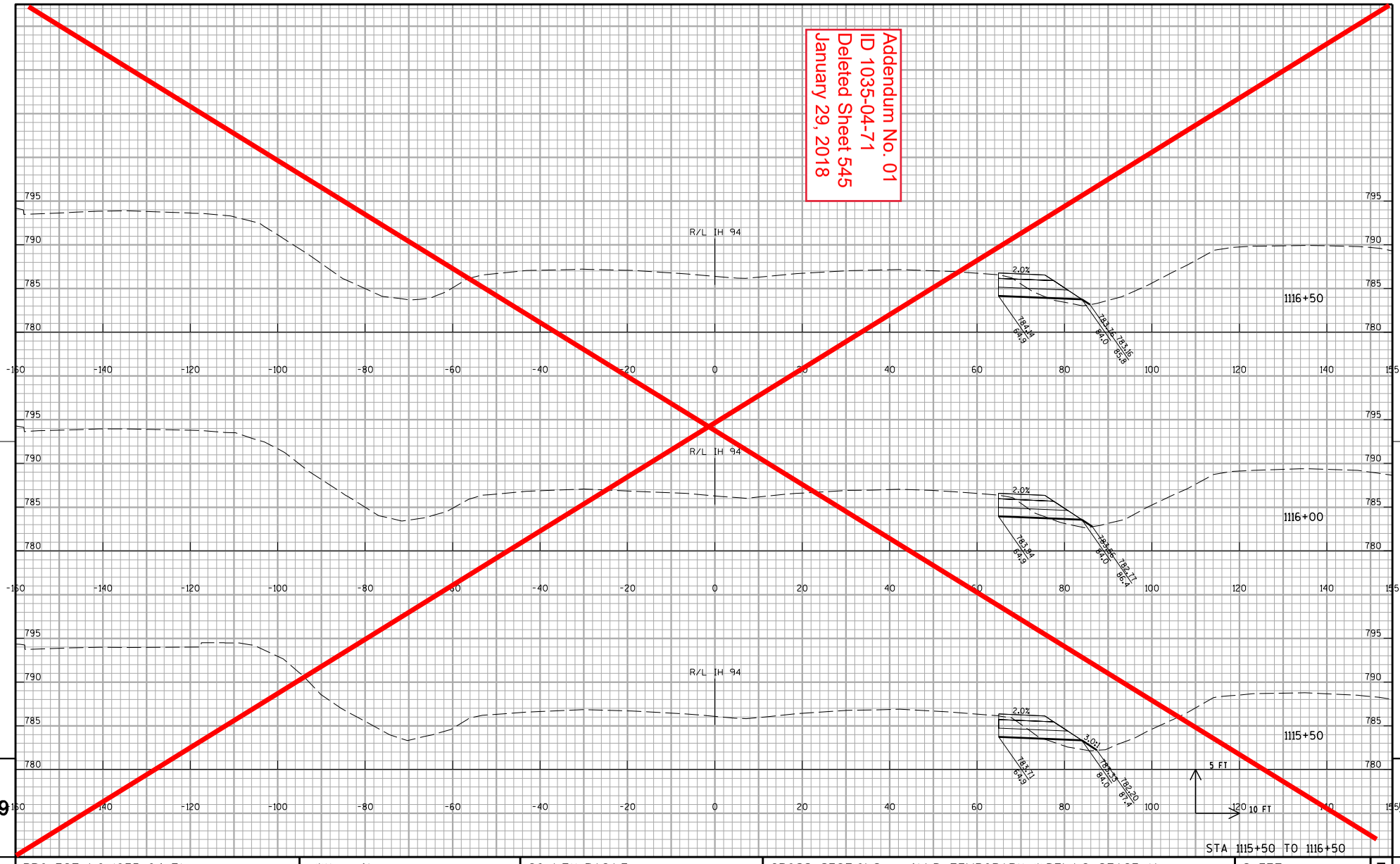

PROJECT NO:1035-04-71	HWY:IH 41	COUNTY:RACINE	CROSS SECTIONS:IH 41 NB TEMPORARY WIDENING STAGE 1A	SHEET 545	E

FILE NAME : Z:\Racine\CADDS\WZ Prep_142-G\CDS\090205_xs_IH94NB_WIDEN.dgn PLOT DATE : 12/11/2017 PLOT BY : james.buggs PLOT NAME : $FILE$ PLOT SCALE : 1:20

WISDOT/CADDS SHEET 21

Addendum No. 01
ID 1035-04-71
Deleted Sheet 546
January 29, 2018

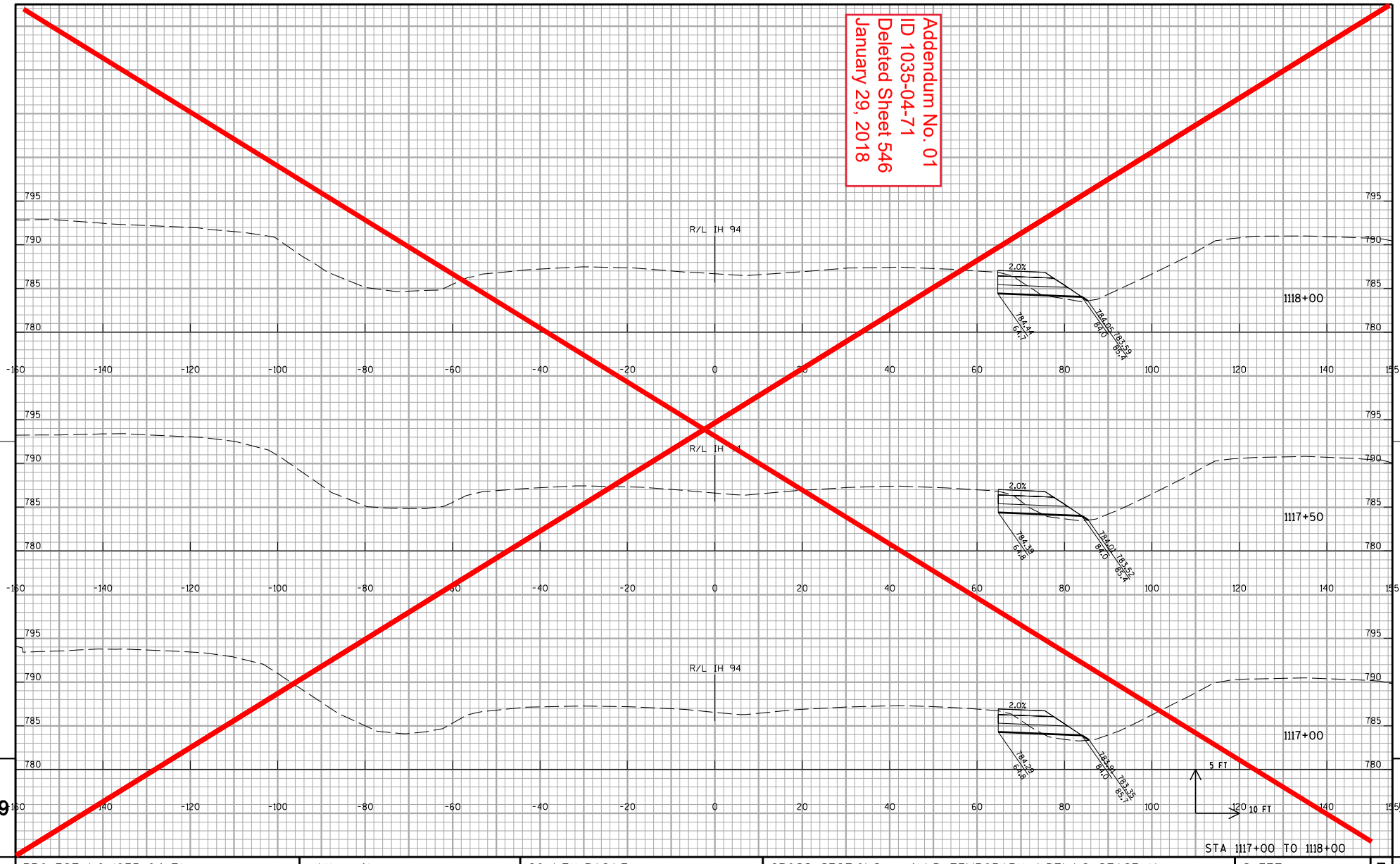

STA 1117+00 TO 1118+00

PROJECT NO:1035-04-71	HWY:IH 41	COUNTY:RACINE	CROSS SECTIONS: IH 41 NB TEMPORARY WIDENING STAGE 1A	SHEET 546	E

FILE NAME : Z:\Racine\CADDS\WZ Prep_142-G\CDS\090205_xs_IH94NB_WIDEN.dgn PLOT DATE : 12/11/2017 PLOT BY : james.buggs PLOT NAME : $FILE$ PLOT SCALE : 1:20

WISDOT/CADDS SHEET 21

Addendum No. 01
ID 1035-04-71
Deleted Sheet 547
January 29, 2018

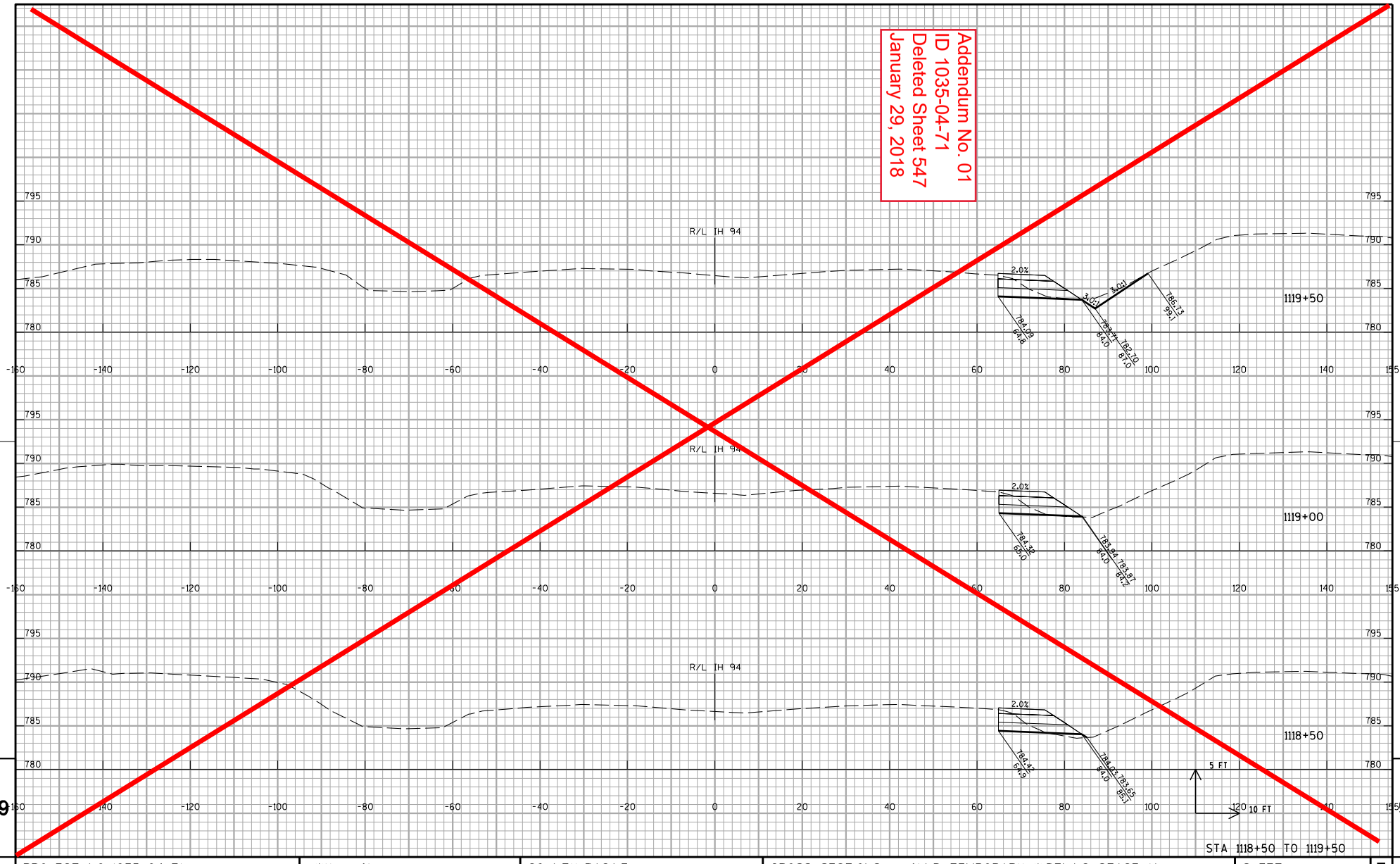

9 9

PROJECT NO:1035-04-71	HWY:IH 41	COUNTY:RACINE	CROSS SECTIONS:IH 41 NB TEMPORARY WIDENING STAGE 1A	SHEET 547	E

FILE NAME : Z:\Racine\CADDS\WZ Prep_142-G\CDS\090205_xs_IH94NB_WIDEN.dgn PLOT DATE : 12/11/2017 PLOT BY : james.buggs PLOT NAME : $FILE$ PLOT SCALE : 1:20

WISDOT/CADDS SHEET 21

Addendum No. 01
ID 1035-04-71
Deleted Sheet 548
January 29, 2018

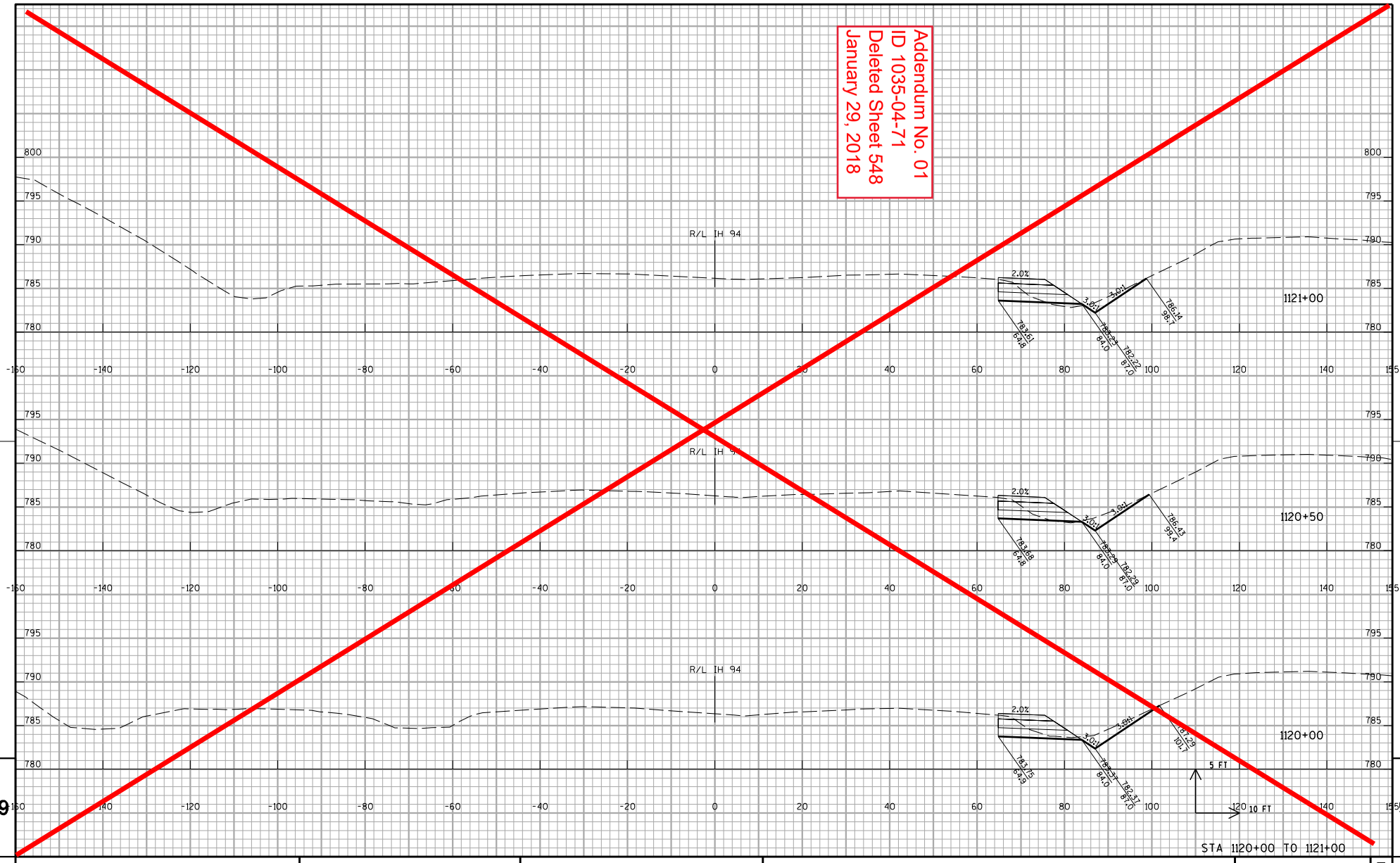

PROJECT NO:1035-04-71	HWY:IH 41	COUNTY:RACINE	CROSS SECTIONS: IH 41 NB TEMPORARY WIDENING STAGE 1A	SHEET 548	E

FILE NAME : Z:\Racine\CADDS\WZ Prep_142-G\CDS\090205_xs_IH94NB_WIDEN.dgn PLOT DATE : 12/11/2017 PLOT BY : james.buggs PLOT NAME : $FILE$ PLOT SCALE : 1:20

WISDOT/CADDS SHEET 21

Addendum No. 01
ID 1035-04-71
Deleted Sheet 549
January 29, 2018

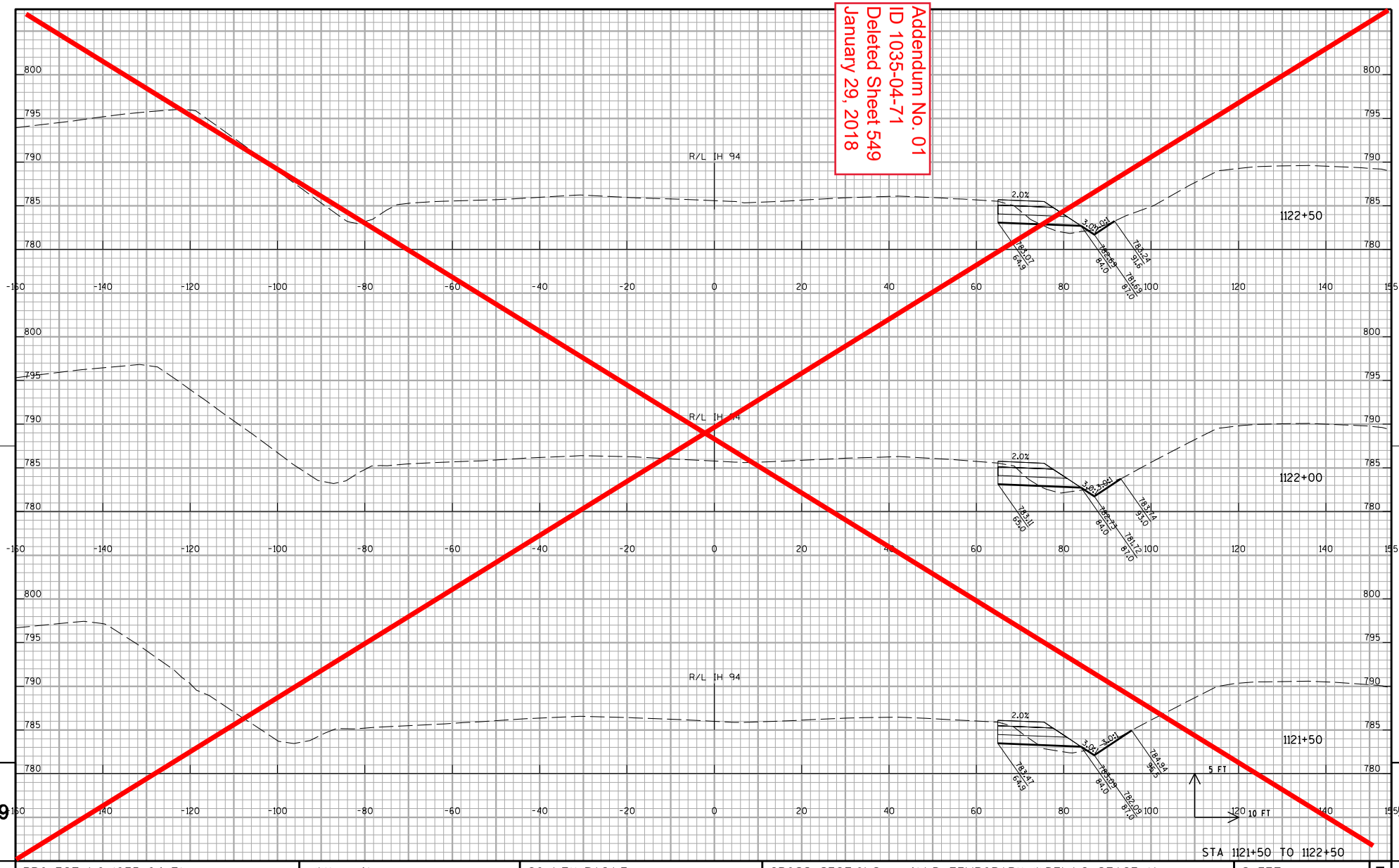

STA 1121+50 TO 1122+50

PROJECT NO:1035-04-71	HWY:IH 41	COUNTY:RACINE	CROSS SECTIONS: IH 41 NB TEMPORARY WIDENING STAGE 1A	SHEET 549	E

FILE NAME : Z:\Racine\CADDS\WZ Prep_142-G\CDS\090205_xs_IH94NB_WIDEN.dgn PLOT DATE : 12/11/2017 PLOT BY : james.buggs PLOT NAME : $FILE$ PLOT SCALE : 1:20

WISDOT/CADDS SHEET 21

Addendum No. 01
ID 1035-04-71
Deleted Sheet 550
January 29, 2018

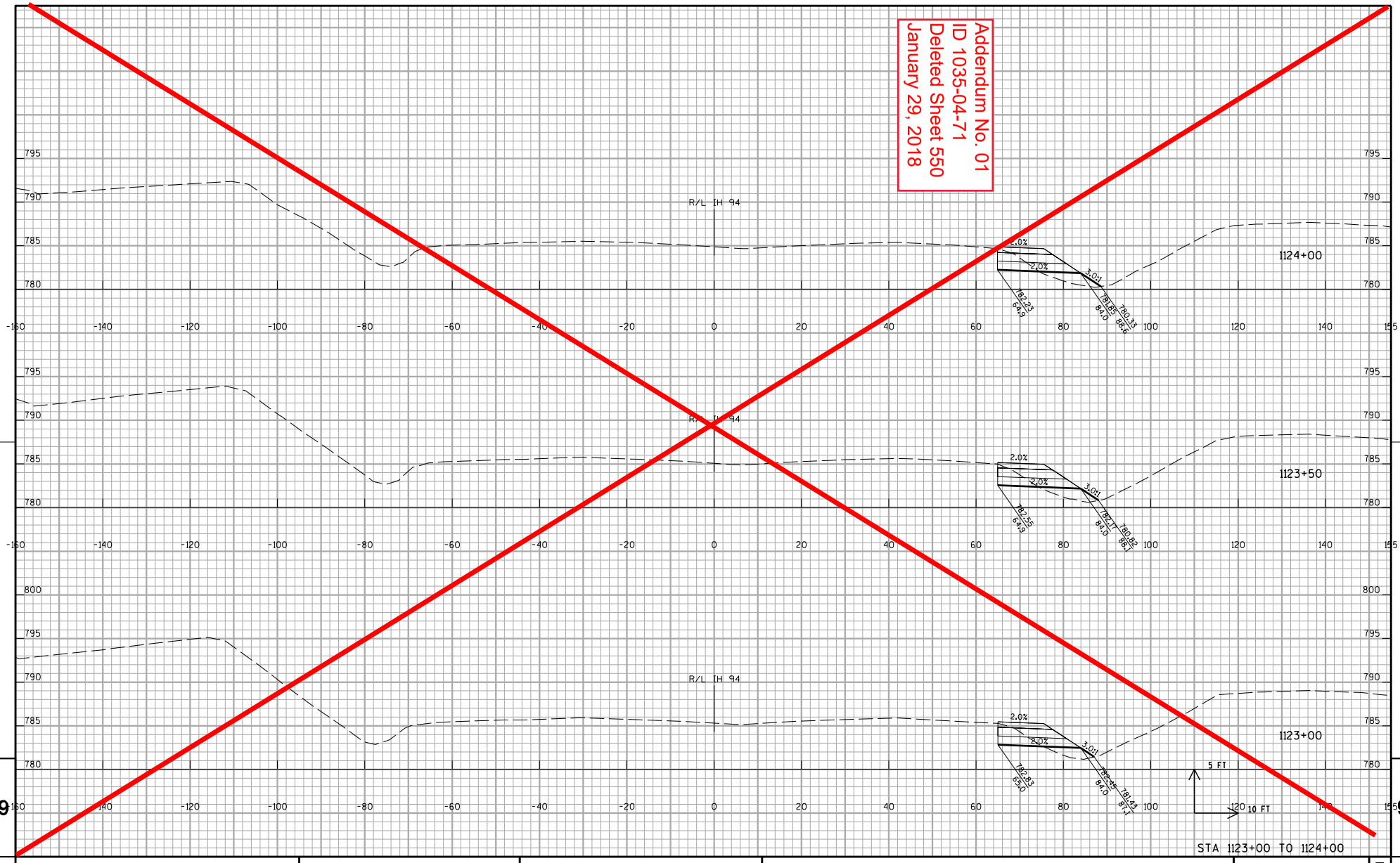

PROJECT NO:1035-04-71	HWY:IH 41	COUNTY:RACINE	CROSS SECTIONS:IH 41 NB TEMPORARY WIDENING STAGE 1A	SHEET 550	E

FILE NAME : Z:\Racine\CADDS\WZ Prep_142-G\CDS\090205_xs_IH94NB_WIDEN.dgn PLOT DATE : 12/11/2017 PLOT BY : james.buggs PLOT NAME : $FILE$ PLOT SCALE : 1:20

WISDOT/CADDS SHEET 21

Addendum No. 01
ID 1035-04-71
Deleted Sheet 551
January 29, 2018

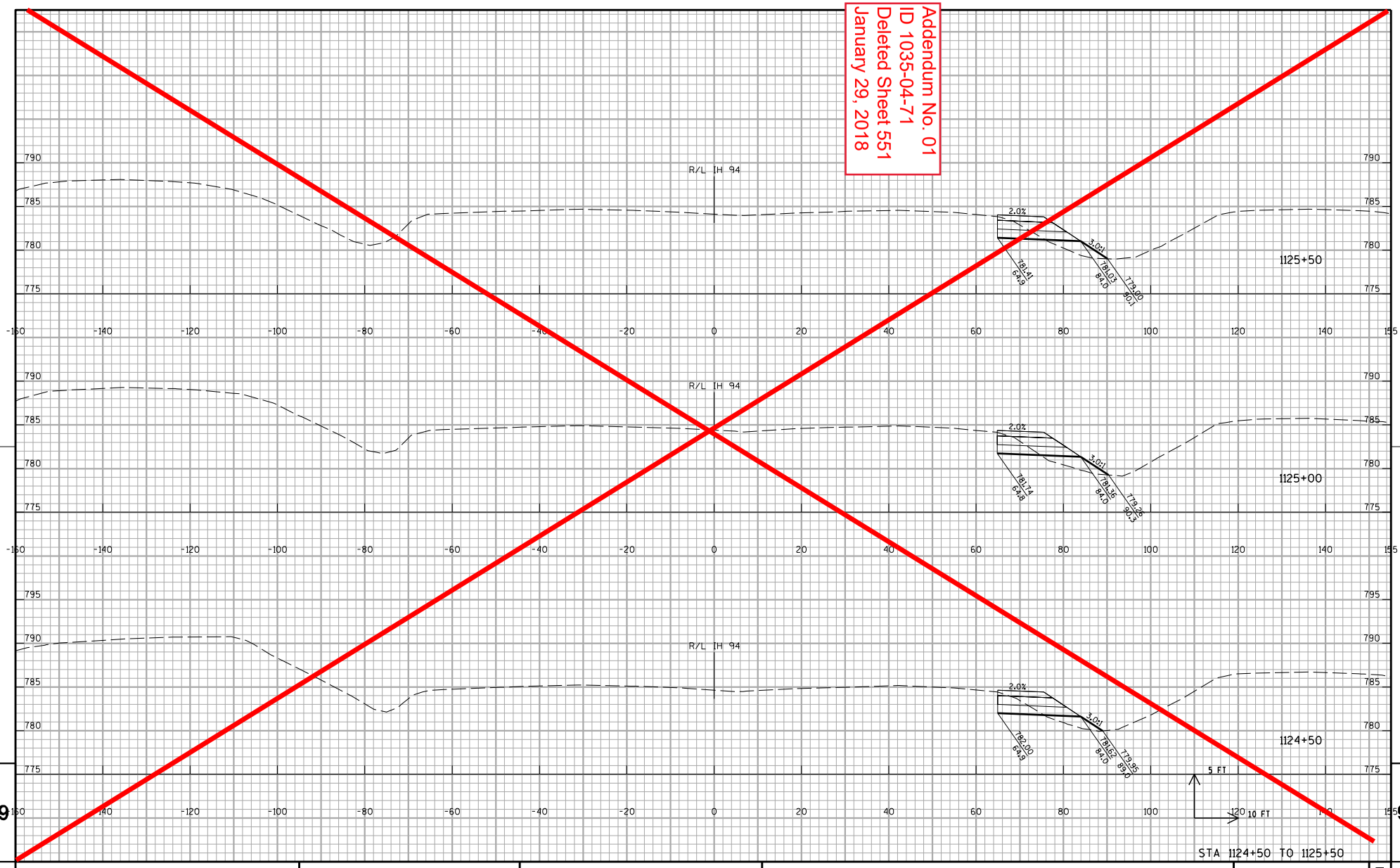

9 9

PROJECT NO:1035-04-71	HWY:IH 41	COUNTY:RACINE	CROSS SECTIONS: IH 41 NB TEMPORARY WIDENING STAGE 1A	SHEET 551	E

FILE NAME : Z:\Racine\CADDS\WZ Prep_142-G\CDS\090205_xs_IH94NB_WIDEN.dgn PLOT DATE : 12/11/2017 PLOT BY : james.buggs PLOT NAME : $FILE$ PLOT SCALE : 1:20

WISDOT/CADDS SHEET 21

Addendum No. 01
ID 1035-04-71
Deleted Sheet 552
January 29, 2018

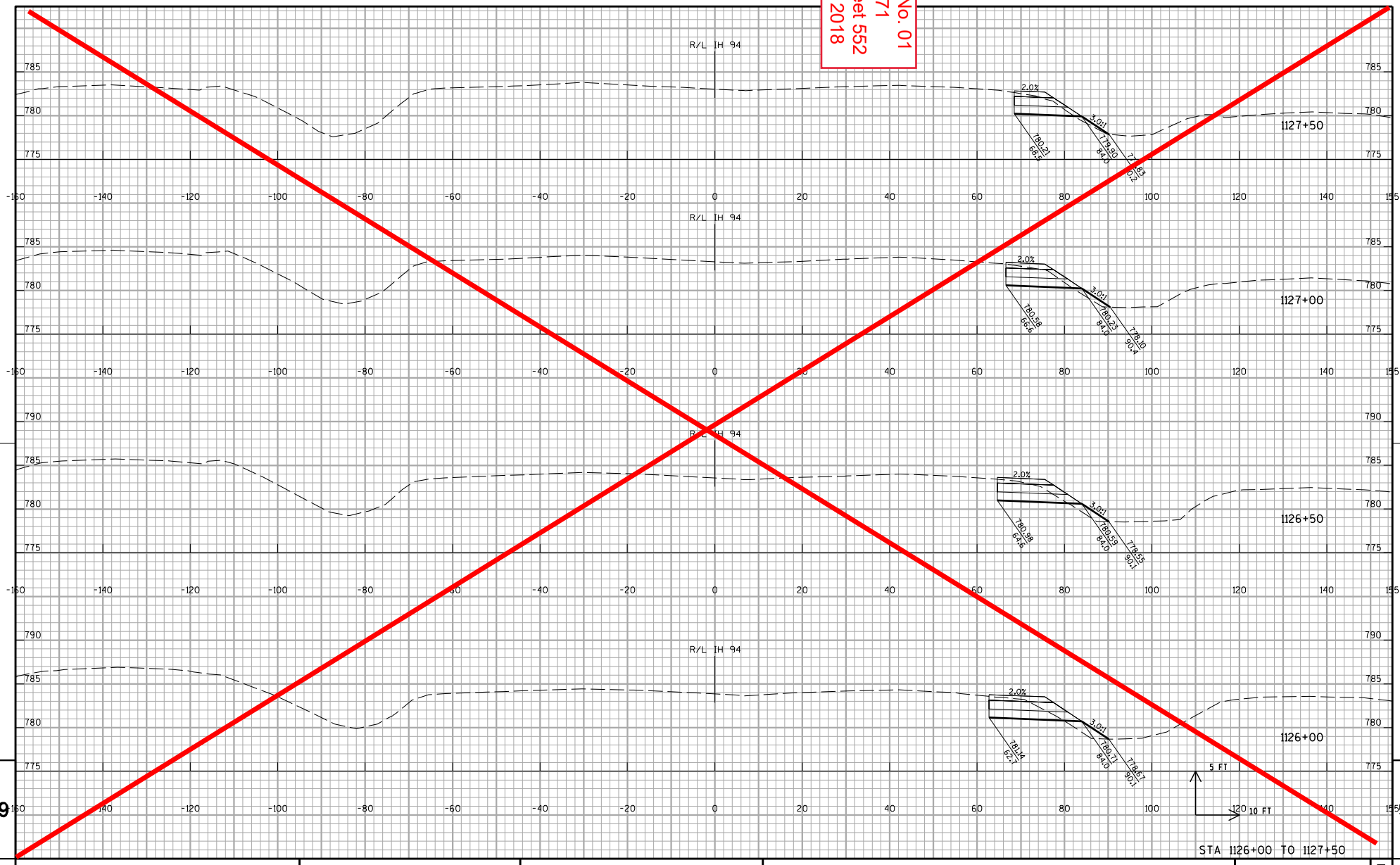

STA 1126+00 TO 1127+50

PROJECT NO:1035-04-71	HWY:IH 41	COUNTY:RACINE	CROSS SECTIONS: IH 41 NB TEMPORARY WIDENING STAGE 1A	SHEET 552	E

FILE NAME : Z:\Racine\CADDS\WZ Prep_142-G\CDS\090205_xs_IH94NB_WIDEN.dgn PLOT DATE : 12/11/2017 PLOT BY : james.buggs PLOT NAME : $FILE$ PLOT SCALE : 1:20

WISDOT/CADDS SHEET 21

Addendum No. 01
ID 1035-04-71
Deleted Sheet 553
January 29, 2018

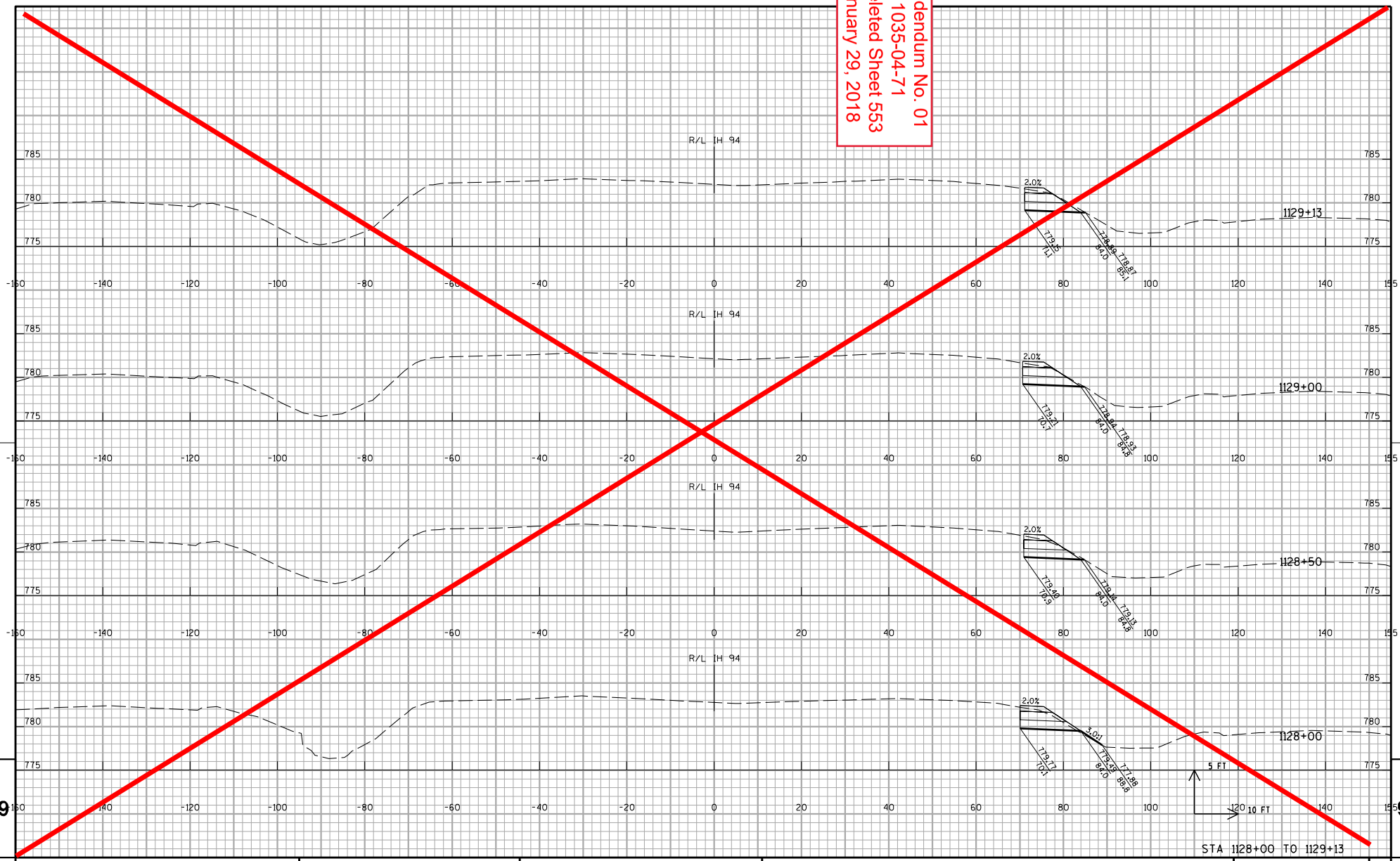

STA 1128+00 TO 1129+13

9 9

PROJECT NO:1035-04-71	HWY:IH 41	COUNTY:RACINE	CROSS SECTIONS: IH 41 NB TEMPORARY WIDENING STAGE 1A	SHEET 553	E

FILE NAME : Z:\Racine\CADDS\WZ Prep_142-G\CDS\090205_xs_IH94NB_WIDEN.dgn PLOT DATE : 12/11/2017 PLOT BY : james.buggs PLOT NAME : $FILE$ PLOT SCALE : 1:20

WISDOT/CADDS SHEET 21

Addendum No. 01
ID 1035-04-71
Deleted Sheet 554
January 29, 2018

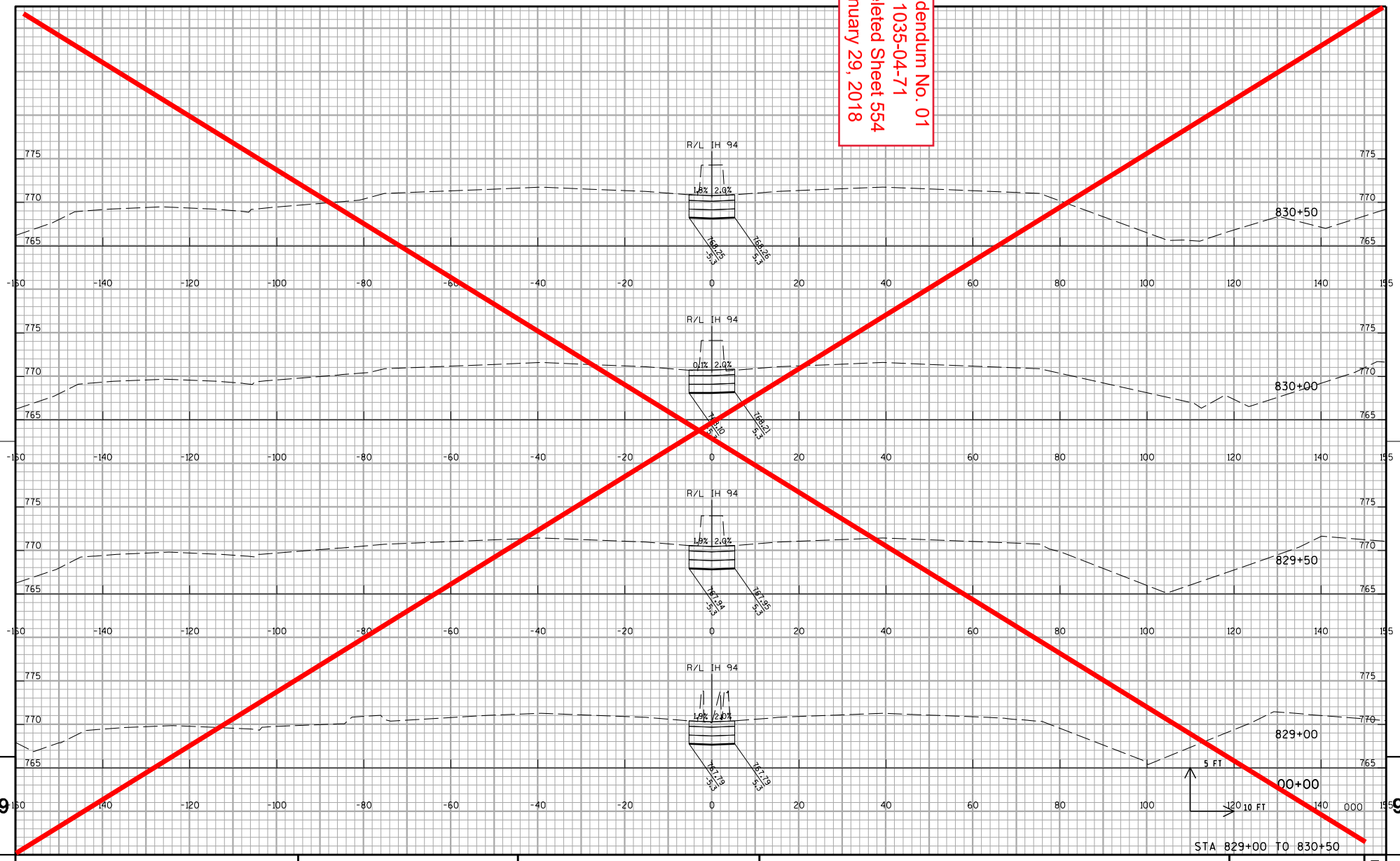

STA 829+00 TO 830+50

PROJECT NO:1035-04-71	HWY:IH 41	COUNTY:RACINE	CROSS SECTIONS: IH 41 MEDIAN CROSSOVER STAGE 1B	SHEET 554	E

FILE NAME : Z:\Racine\CADDS\WZ Prep_142-G\CDS\090206_xs_IH94MEDIAN_CROSSOVER 20.dgn PLOT DATE : 12/11/2017 PLOT BY : james.buggs PLOT NAME : PLOT SCALE : 1:20

WISDOT/CADDS SHEET 21

Addendum No. 01
ID 1035-04-71
Deleted Sheet 555
January 29, 2018

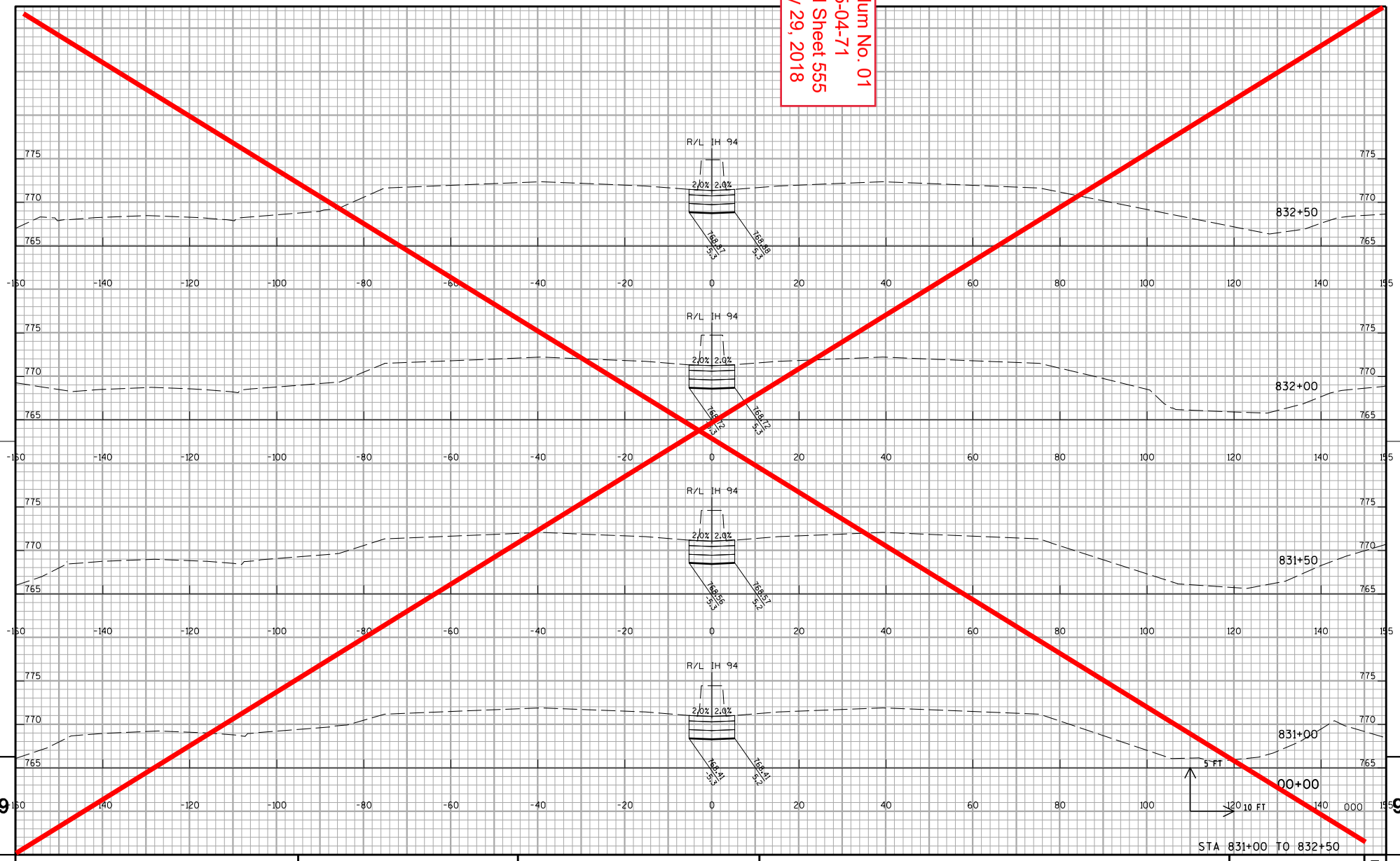

STA 831+00 TO 832+50

9 9

PROJECT NO:1035-04-71	HWY:IH 41	COUNTY:RACINE	CROSS SECTIONS: IH 41 MEDIAN CROSSOVER STAGE 1B	SHEET 555	E

FILE NAME : Z:\Racine\CADDS\WZ Prep_142-G\CDS\090206_xs_IH94MEDIAN_CROSSOVER 20.dgn PLOT DATE : 12/11/2017 PLOT BY : james.buggs PLOT NAME : PLOT SCALE : 1:20

WISDOT/CADDS SHEET 21

Addendum No. 01
ID 1035-04-71
Deleted Sheet 556
January 29, 2018

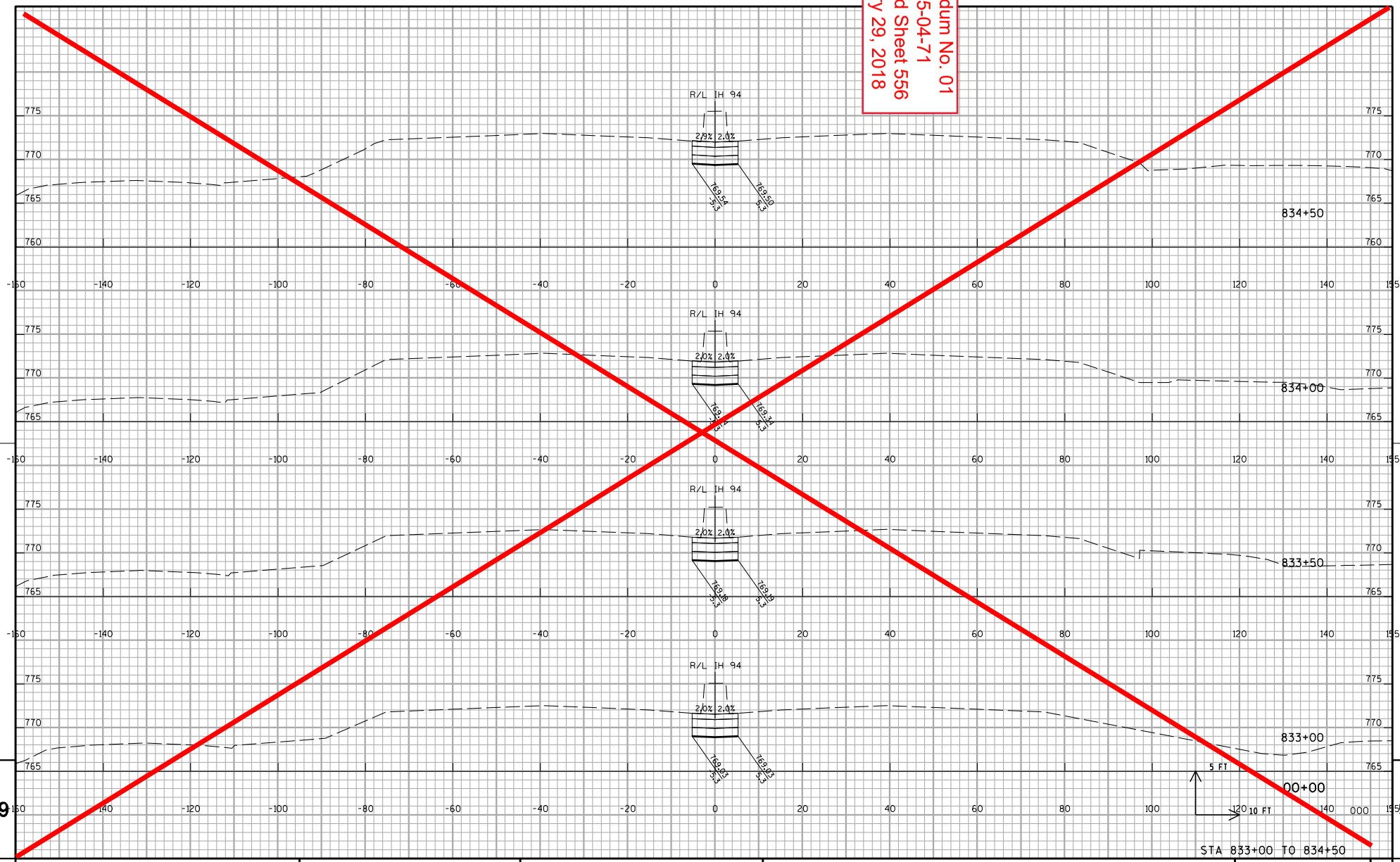

STA 833+00 TO 834+50

9 9

PROJECT NO:1035-04-71	HWY:IH 41	COUNTY:RACINE	CROSS SECTIONS: IH 41 MEDIAN CROSSOVER STAGE 1B	SHEET 556	E

FILE NAME : Z:\Racine\CADDS\WZ Prep_142-G\CDS\090206_xs_IH94MEDIAN_CROSSOVER 20.dgn PLOT DATE : 12/11/2017 PLOT BY : james.buggs PLOT NAME : PLOT SCALE : 1:20 WISDOT/CADDS SHEET 21

Addendum No. 01
ID 1035-04-71
Deleted Sheet 557
January 29, 2018

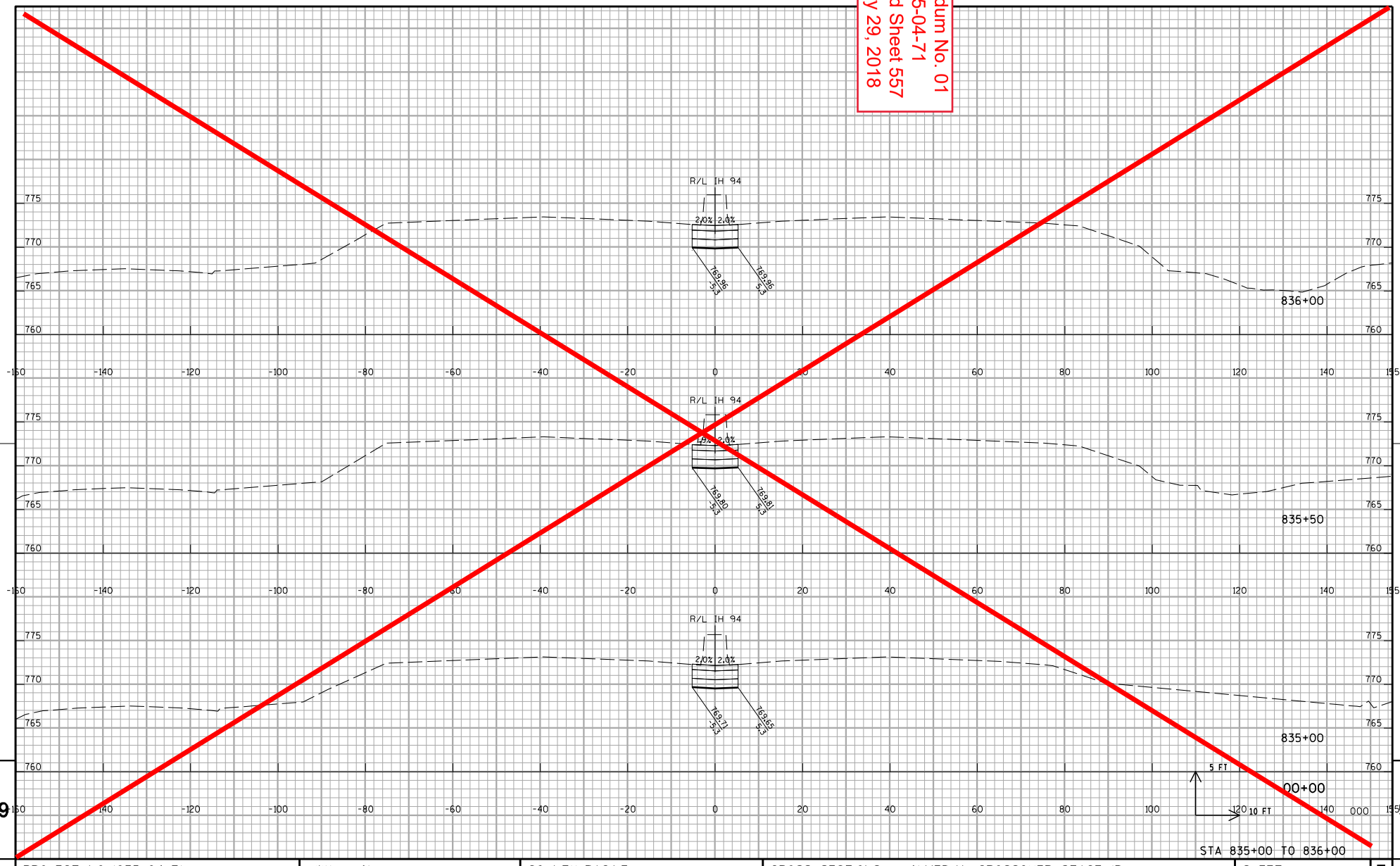

STA 835+00 TO 836+00

9 9

PROJECT NO:1035-04-71	HWY:IH 41	COUNTY:RACINE	CROSS SECTIONS: IH 41 MEDIAN CROSSOVER STAGE 1B	SHEET 557	E

FILE NAME : Z:\Racine\CADDS\WZ Prep_142-G\CDS\090206_xs_IH94MEDIAN_CROSSOVER 20.dgn PLOT DATE : 12/11/2017 PLOT BY : james.buggs PLOT NAME : PLOT SCALE : 1:20

WISDOT/CADDS SHEET 21

Addendum No. 01
ID 1035-04-71
Deleted Sheet 558
January 29, 2018

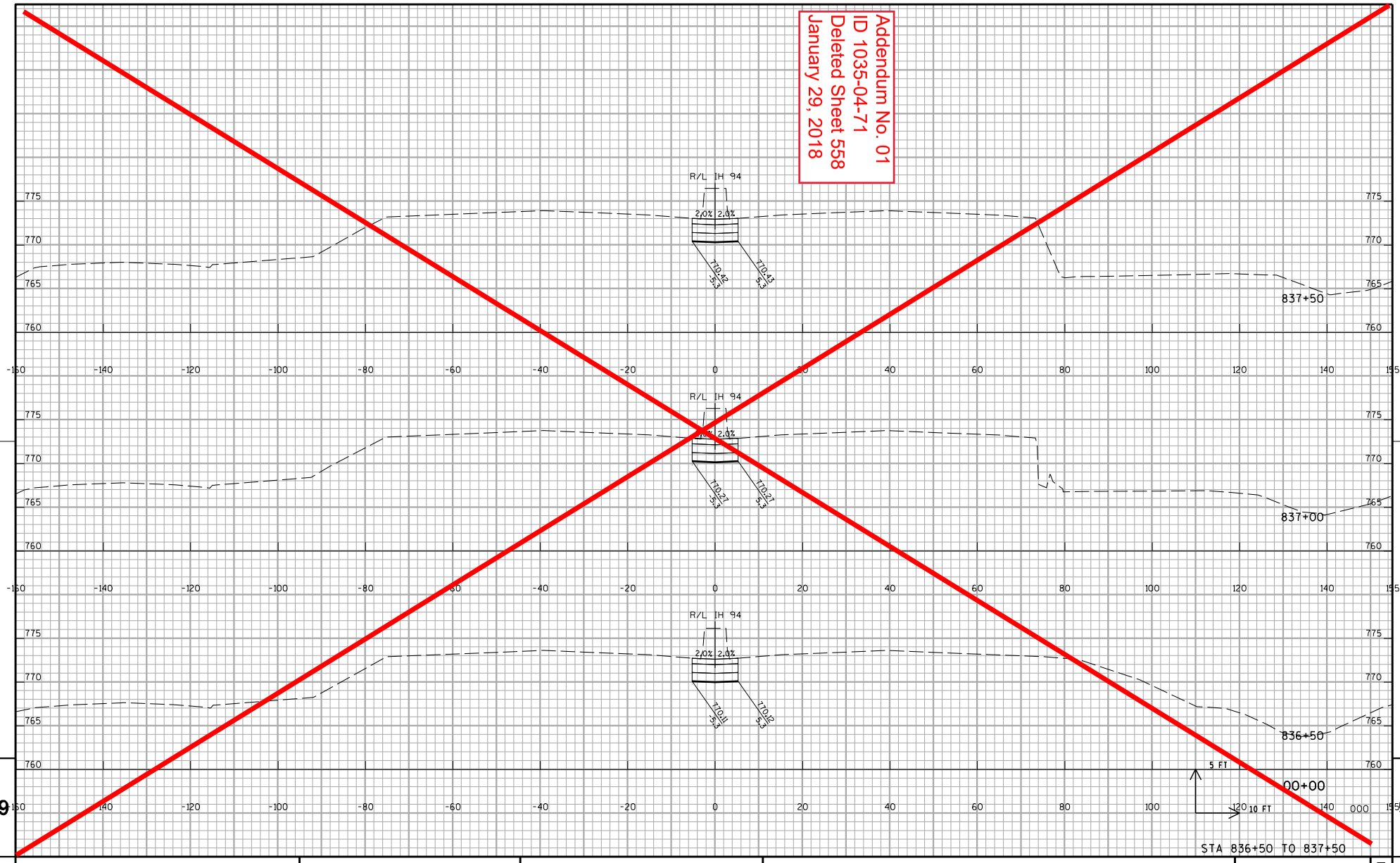

STA 836+50 TO 837+50

9 9

PROJECT NO:1035-04-71	HWY:IH 41	COUNTY:RACINE	CROSS SECTIONS: IH 41 MEDIAN CROSSOVER STAGE 1B	SHEET 558	E

FILE NAME : Z:\Racine\CADDS\WZ Prep_142-G\CDS\090206_xs_IH94MEDIAN_CROSSOVER 20.dgn PLOT DATE : 12/11/2017 PLOT BY : james.buggs PLOT NAME : PLOT SCALE : 1:20

WISDOT/CADDS SHEET 21

Addendum No. 01
ID 1035-04-71
Deleted Sheet 559
January 29, 2018

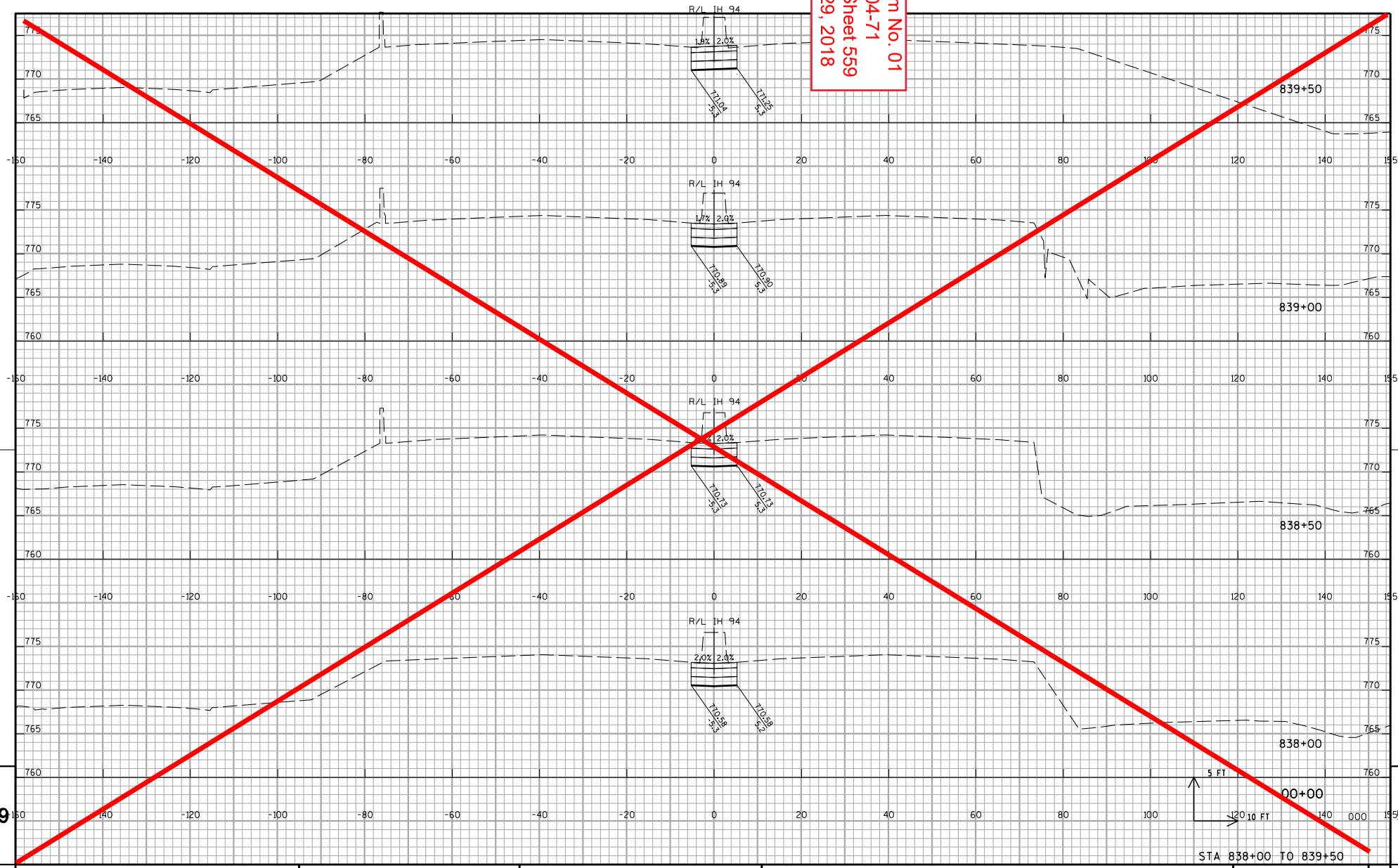

PROJECT NO:1035-04-71	HWY:IH 41	COUNTY:RACINE	CROSS SECTIONS: IH 41 MEDIAN CROSSOVER STAGE 1B	SHEET 559	E

FILE NAME : Z:\Racine\CADDS\WZ Prep_142-G\CDS\090206_xs_IH94MEDIAN_CROSSOVER 20.dgn PLOT DATE : 12/11/2017 PLOT BY : james.buggs PLOT NAME : PLOT SCALE : 1:20

WISDOT/CADDS SHEET 21

Addendum No. 01
ID 1035-04-71
Deleted Sheet 560
January 29, 2018

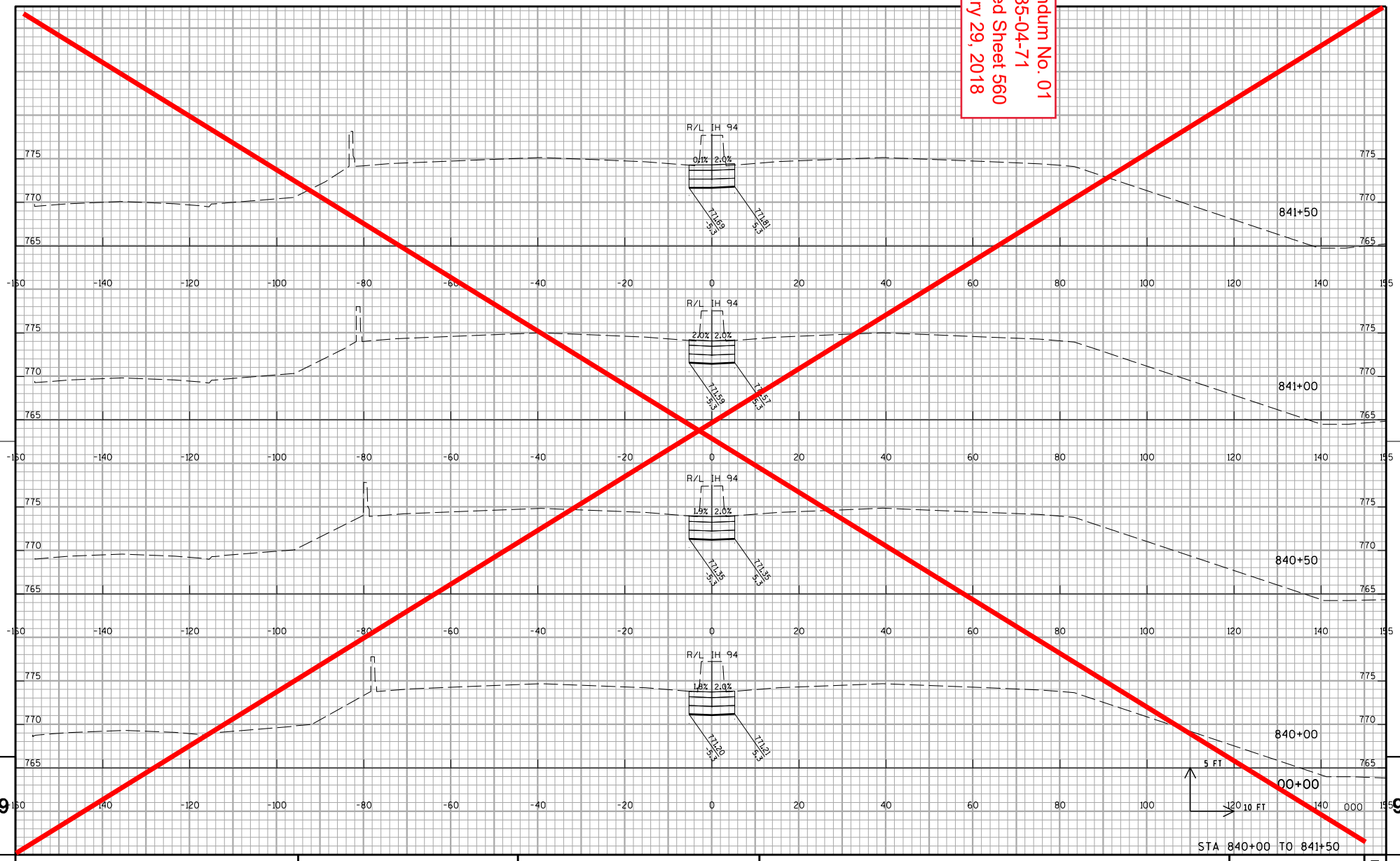

STA 840+00 TO 841+50

PROJECT NO:1035-04-71	HWY:IH 41	COUNTY:RACINE	CROSS SECTIONS: IH 41 MEDIAN CROSSOVER STAGE 1B	SHEET 560	E

FILE NAME : Z:\Racine\CADDS\WZ Prep_142-G\CDS\090206_xs_IH94MEDIAN_CROSSOVER 20.dgn PLOT DATE : 12/11/2017 PLOT BY : james.buggs PLOT NAME : PLOT SCALE : 1:20

WISDOT/CADDS SHEET 21

Addendum No. 01
ID 1035-04-71
Deleted Sheet 561
January 29, 2018

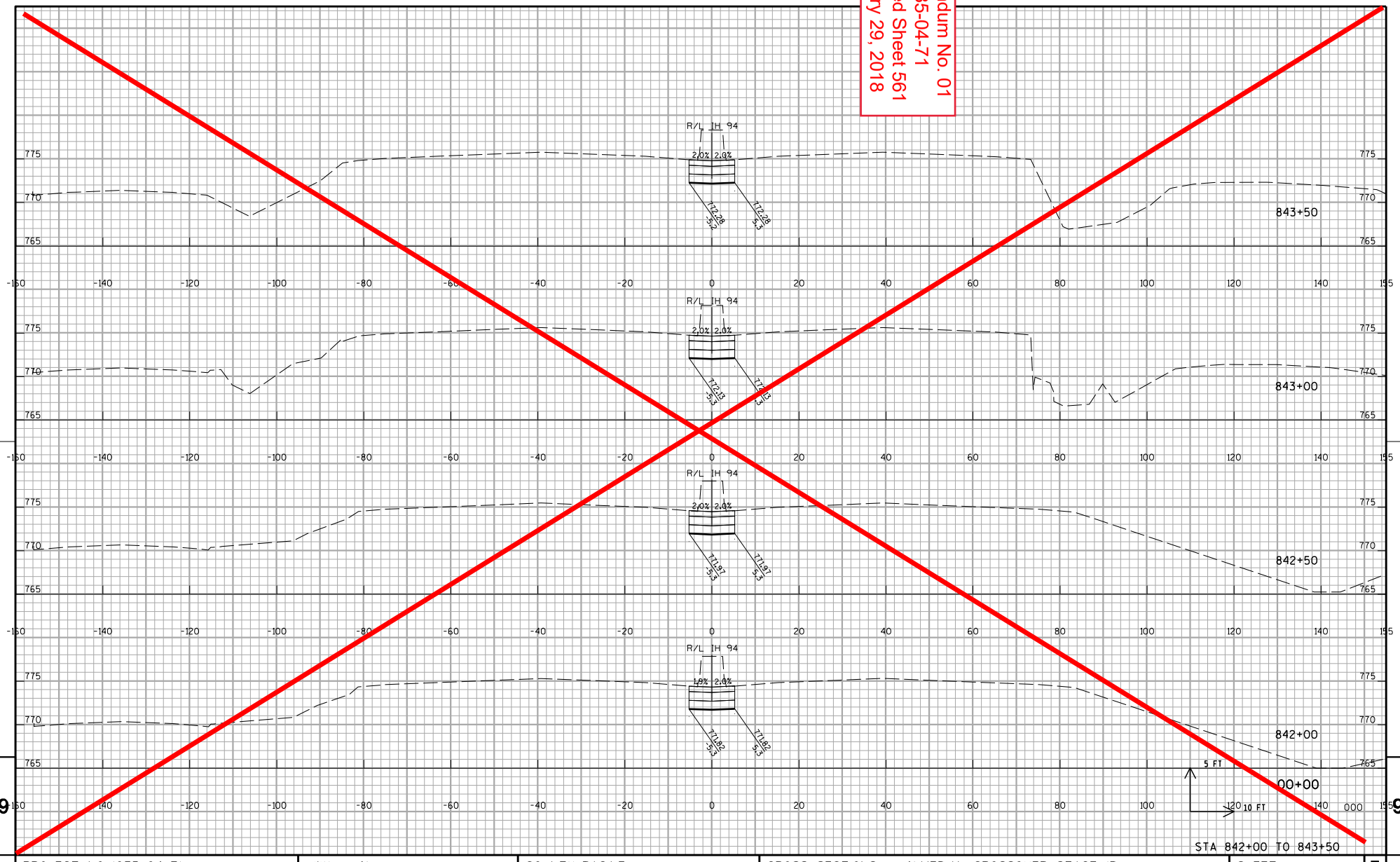

STA 842+00 TO 843+50

PROJECT NO:1035-04-71	HWY:IH 41	COUNTY:RACINE	CROSS SECTIONS: IH 41 MEDIAN CROSSOVER STAGE 1B	SHEET 561	E

FILE NAME : Z:\Racine\CADDS\WZ Prep_142-G\CDS\090206_xs_IH94MEDIAN_CROSSOVER 20.dgn PLOT DATE : 12/11/2017 PLOT BY : james.buggs PLOT NAME : PLOT SCALE : 1:20

WISDOT/CADDS SHEET 21

Addendum No. 01
ID 1035-04-71
Deleted Sheet 562
January 29, 2018

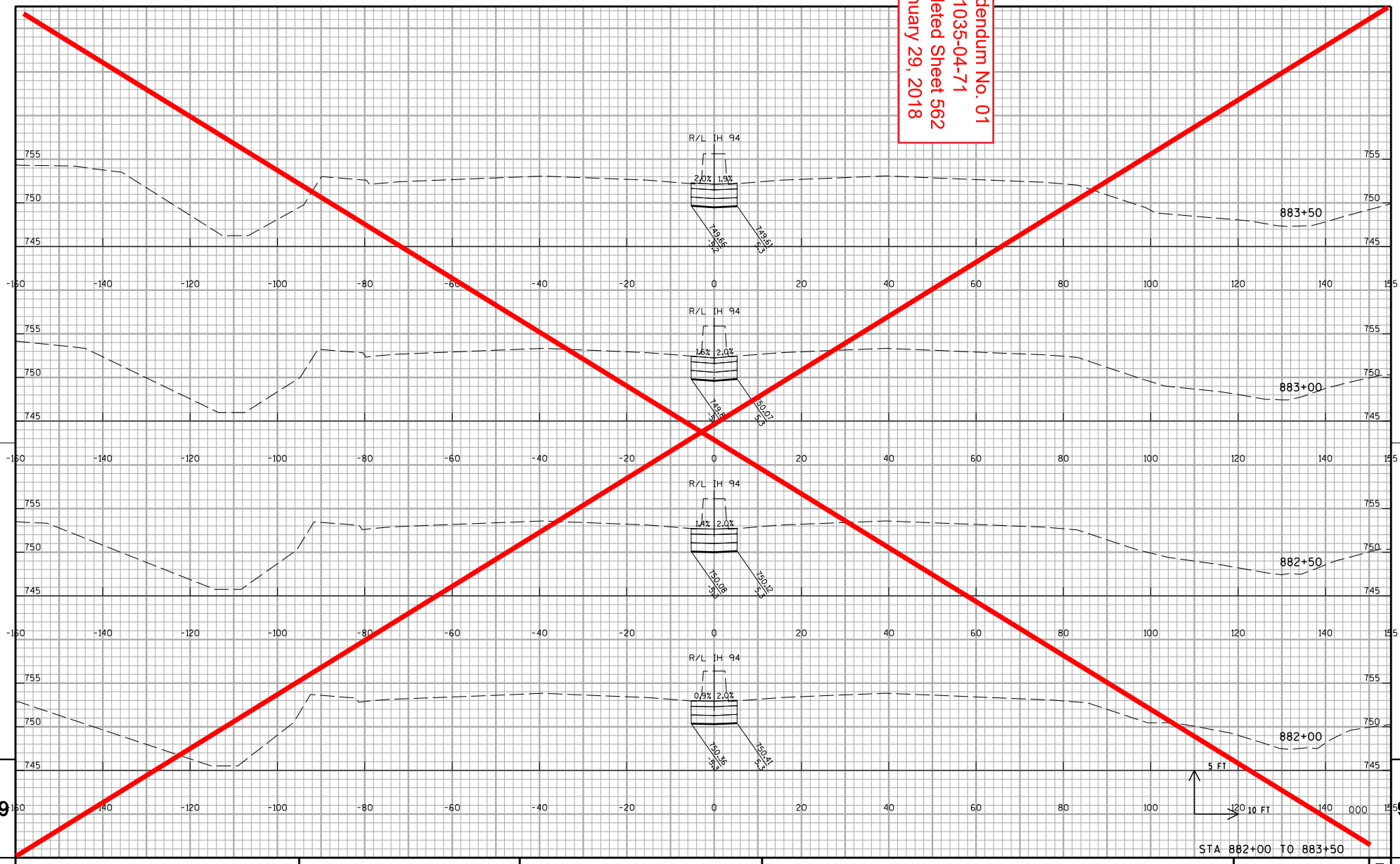

STA 882+00 TO 883+50

PROJECT NO:1035-04-71	HWY:IH 41	COUNTY:RACINE	CROSS SECTIONS: IH 41 MEDIAN CROSSOVER STAGE 1B	SHEET 562	E

FILE NAME : Z:\Racine\CADDS\WZ Prep_142-G\CDS\090207_xs_IH94MEDIAN_CROSSOVER C.dgn PLOT DATE : 12/11/2017 PLOT BY : james.buggs PLOT NAME : PLOT SCALE : 1:20

WISDOT/CADDS SHEET 21

Addendum No. 01
ID 1035-04-71
Deleted Sheet 563
January 29, 2018

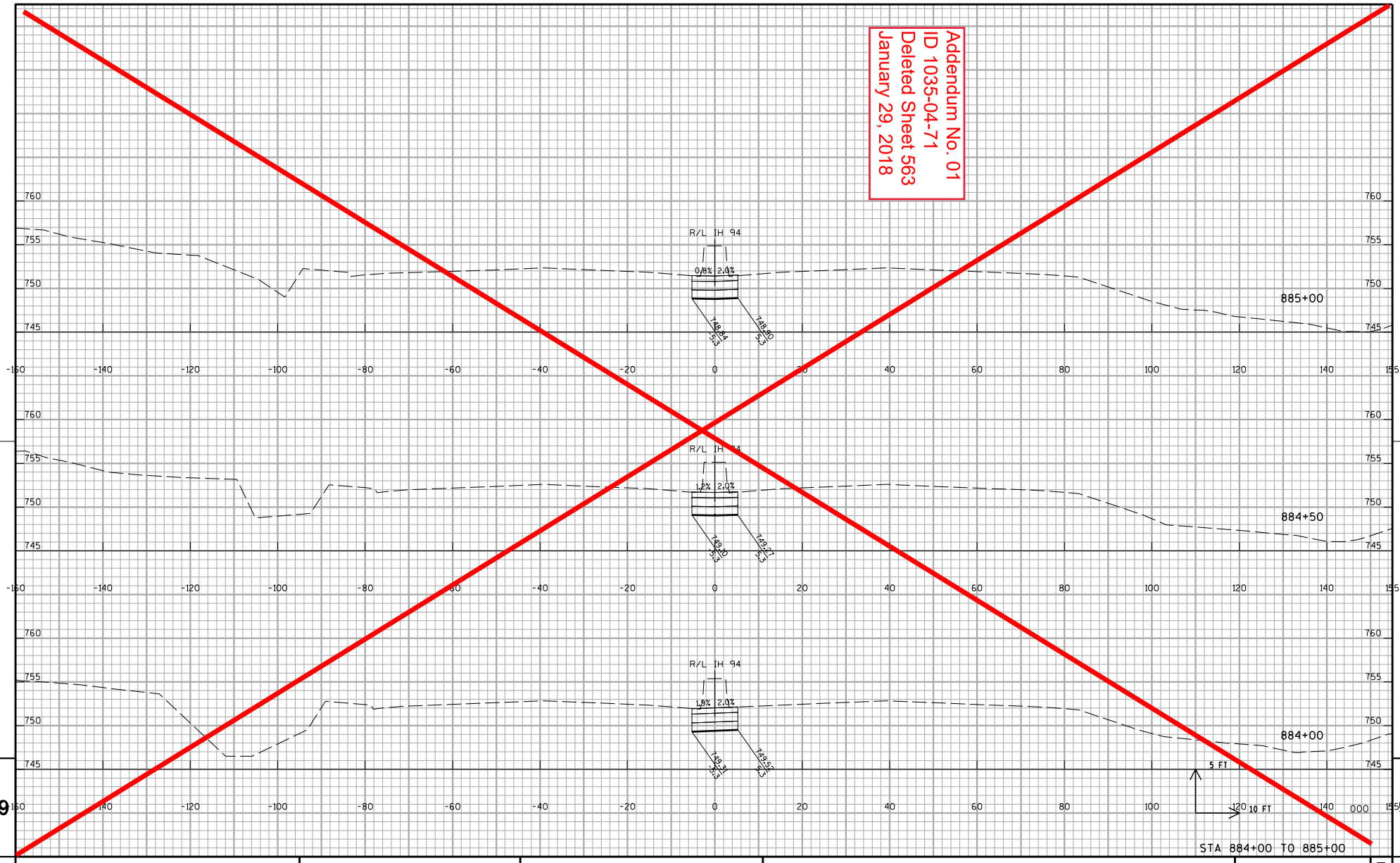

STA 884+00 TO 885+00

PROJECT NO:1035-04-71	HWY:IH 41	COUNTY:RACINE	CROSS SECTIONS: IH 41 MEDIAN CROSSOVER STAGE 1B	SHEET 563	E

FILE NAME : Z:\Racine\CADDS\WZ Prep_142-G\CDS\090207_xs_IH94MEDIAN_CROSSOVER C.dgn PLOT DATE : 12/11/2017 PLOT BY : james.buggs PLOT NAME : PLOT SCALE : 1:20

WISDOT/CADDS SHEET 21

Addendum No. 01
ID 1035-04-71
Deleted Sheet 564
January 29, 2018

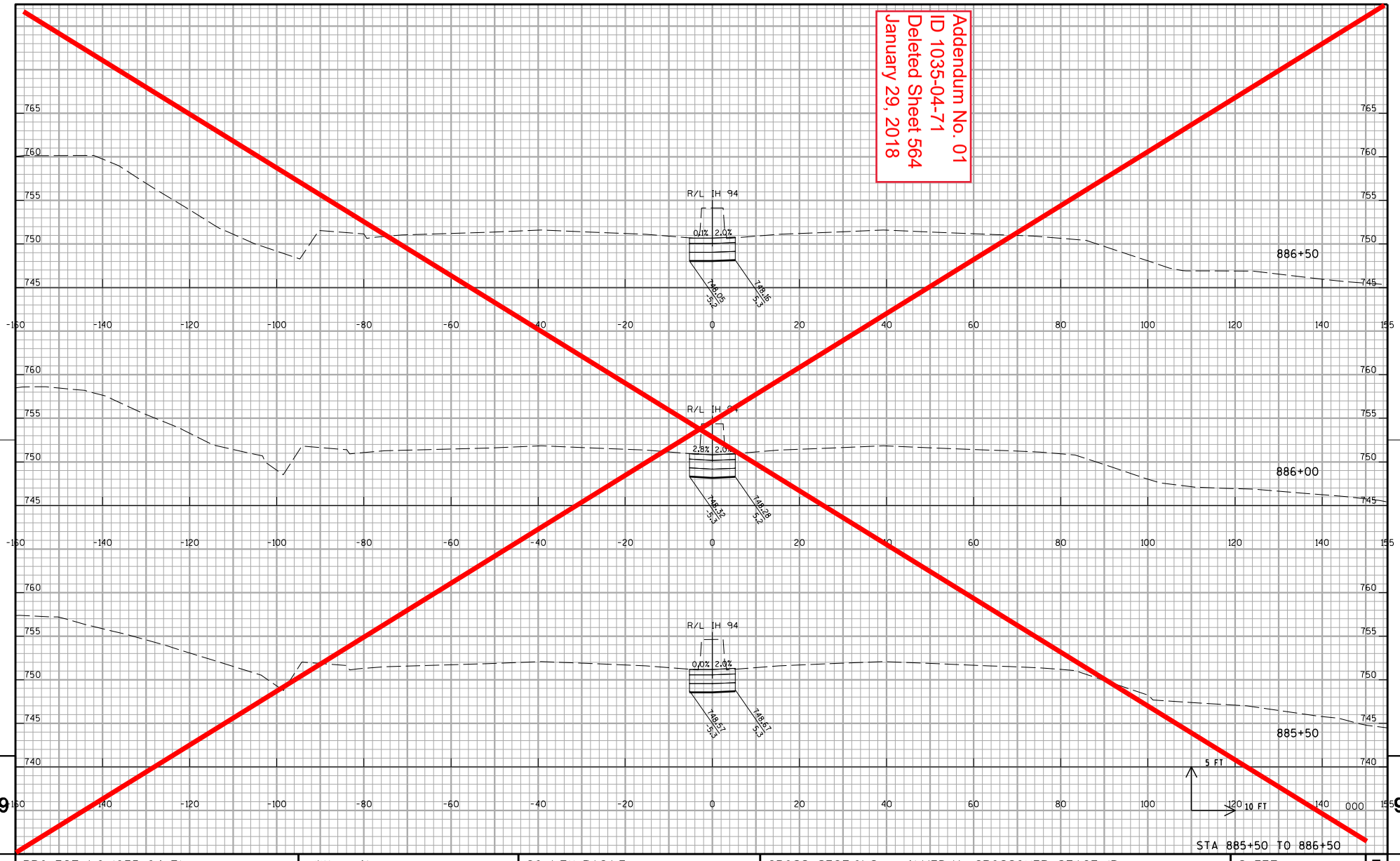

STA 885+50 TO 886+50

9 9

PROJECT NO:1035-04-71	HWY:IH 41	COUNTY:RACINE	CROSS SECTIONS: IH 41 MEDIAN CROSSOVER STAGE 1B	SHEET 564	E

FILE NAME : Z:\Racine\CADDS\WZ Prep_142-G\CDS\090207_xs_IH94MEDIAN_CROSSOVER C.dgn PLOT DATE : 12/11/2017 PLOT BY : james.buggs PLOT NAME : PLOT SCALE : 1:20

WISDOT/CADDS SHEET 21

Addendum No. 01
ID 1035-04-71
Deleted Sheet 565
January 29, 2018

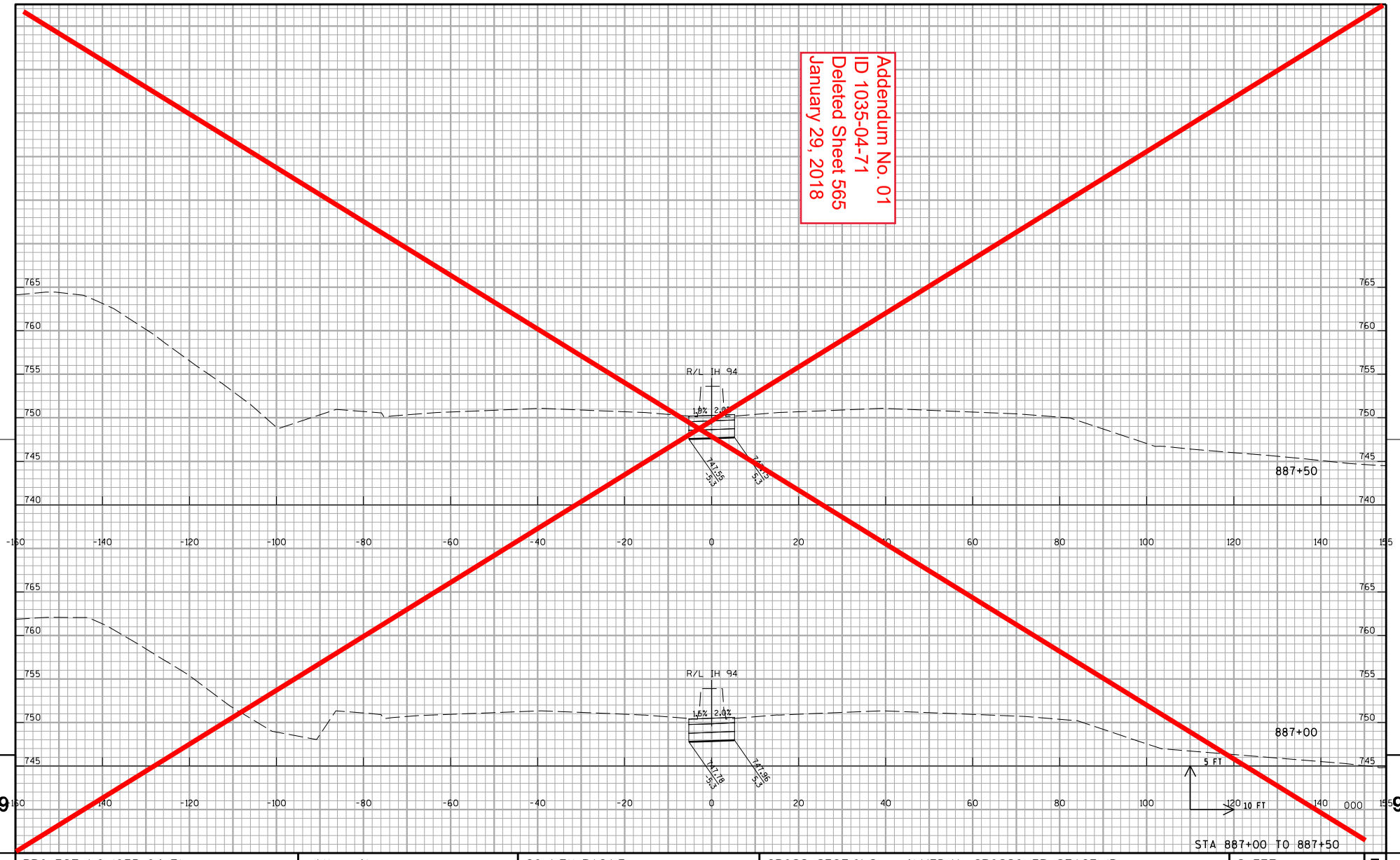

STA 887+00 TO 887+50

PROJECT NO:1035-04-71	HWY:IH 41	COUNTY:RACINE	CROSS SECTIONS: IH 41 MEDIAN CROSSOVER STAGE 1B	SHEET 565	E

FILE NAME : Z:\Racine\CADDS\WZ Prep_142-G\CDS\090207_xs_IH94MEDIAN_CROSSOVER C.dgn PLOT DATE : 12/11/2017 PLOT BY : james.buggs PLOT NAME : PLOT SCALE : 1:20

WISDOT/CADDS SHEET 21

Addendum No. 01
ID 1035-04-71
Deleted Sheet 566
January 29, 2018

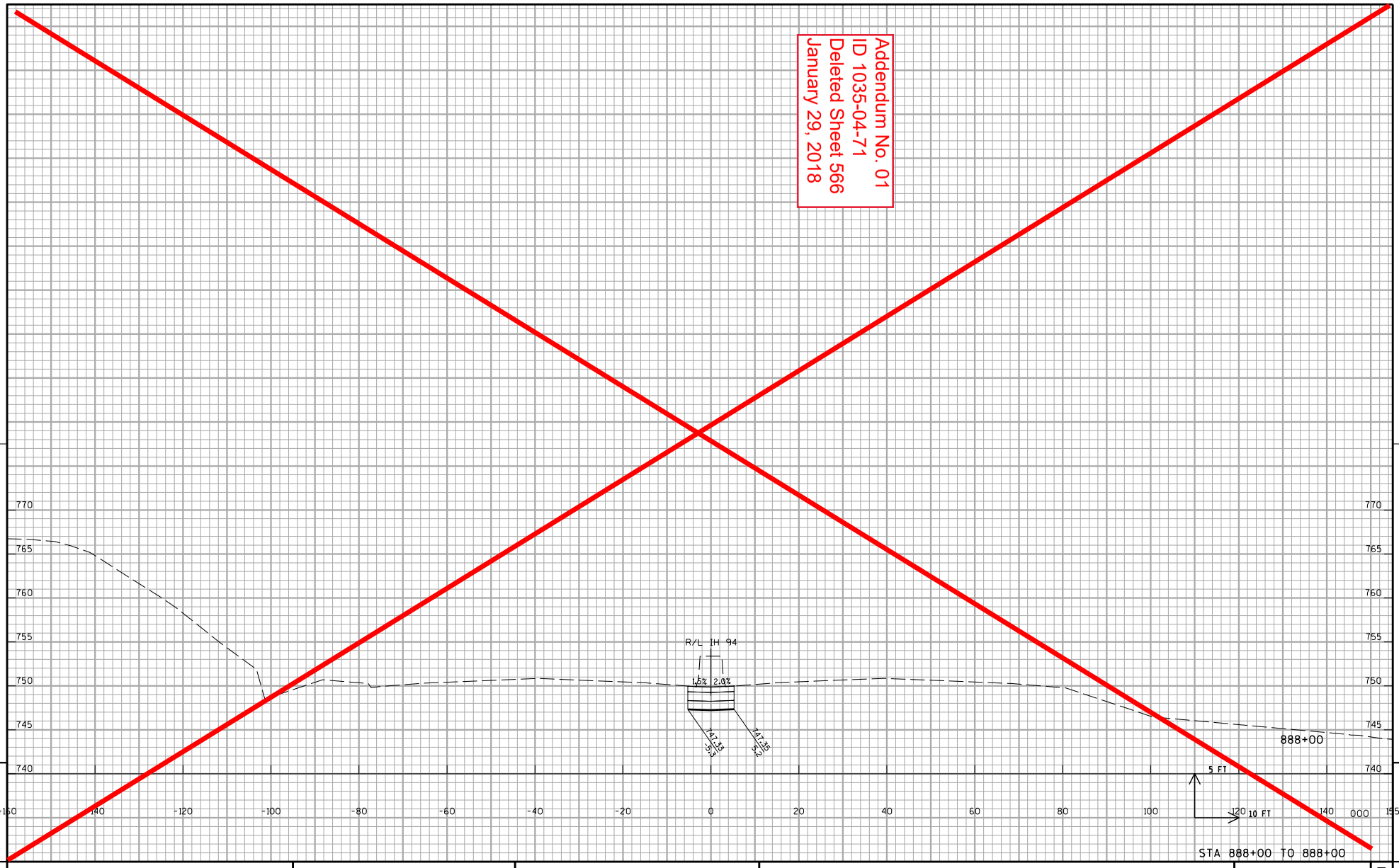

STA 888+00 TO 888+00

9 9

PROJECT NO:1035-04-71	HWY:IH 41	COUNTY:RACINE	CROSS SECTIONS: IH 41 MEDIAN CROSSOVER STAGE 1B	SHEET 566	E

FILE NAME : Z:\Racine\CADDS\WZ Prep_142-G\CDS\090207_xs_IH94MEDIAN_CROSSOVER C.dgn PLOT DATE : 12/11/2017 PLOT BY : james.buggs PLOT NAME : PLOT SCALE : 1:20

WISDOT/CADDS SHEET 21

Addendum No. 01
ID 1035-04-71
Deleted Sheet 567
January 29, 2018

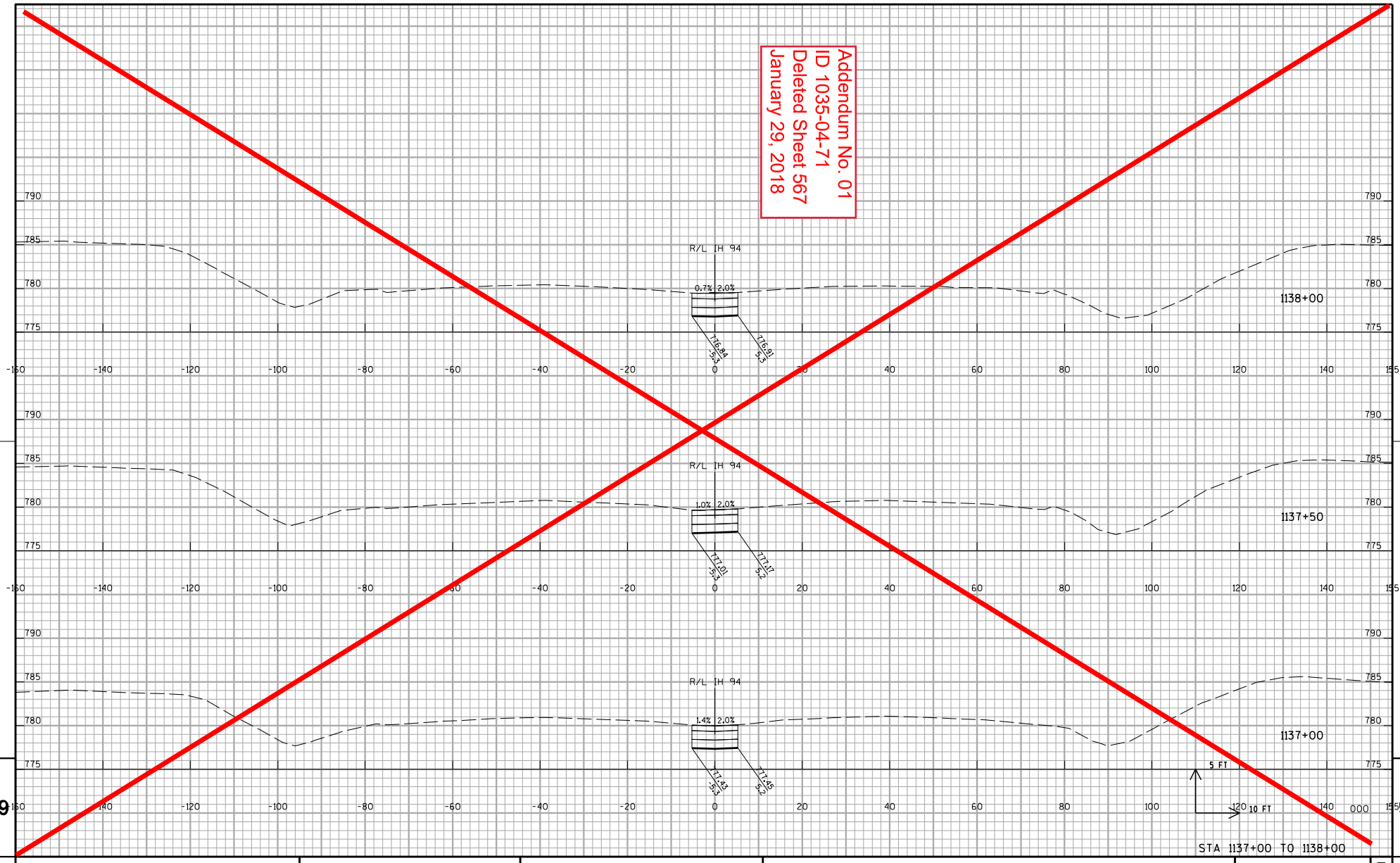

PROJECT NO:1035-04-71	HWY:IH 41	COUNTY:RACINE	CROSS SECTIONS: IH 41 MEDIAN CROSSOVER STAGE 1B	SHEET 567	E

FILE NAME : Z:\Racine\CADDS\WZ Prep_142-G\CDS\090208_xs_IH94MEDIAN_CROSSOVER G south.dgn PLOT DATE : 12/11/2017 PLOT BY : james.buggs PLOT NAME : PLOT SCALE : 1:20

WISDOT/CADDS SHEET 21

Addendum No. 01
ID 1035-04-71
Deleted Sheet 568
January 29, 2018

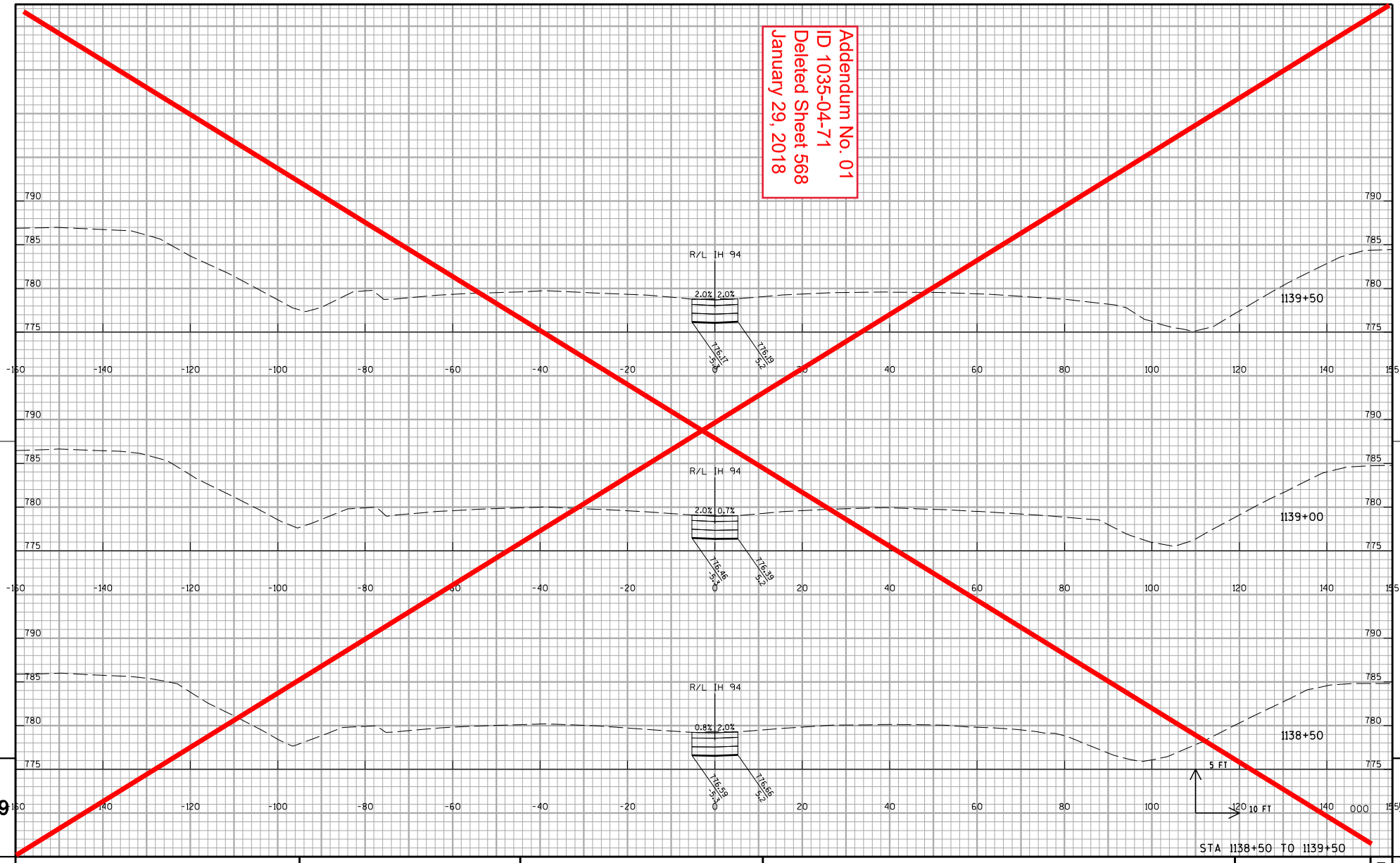

STA 1138+50 TO 1139+50

9 9

PROJECT NO:1035-04-71	HWY:IH 41	COUNTY:RACINE	CROSS SECTIONS: IH 41 MEDIAN CROSSOVER STAGE 1B	SHEET 568	E

FILE NAME : Z:\Racine\CADDS\WZ Prep_142-G\CDS\090208_xs_IH94MEDIAN_CROSSOVER G south.dgn PLOT DATE : 12/11/2017 PLOT BY : james.buggs PLOT NAME : PLOT SCALE : 1:20

WISDOT/CADDS SHEET 21

Addendum No. 01
ID 1035-04-71
Deleted Sheet 569
January 29, 2018

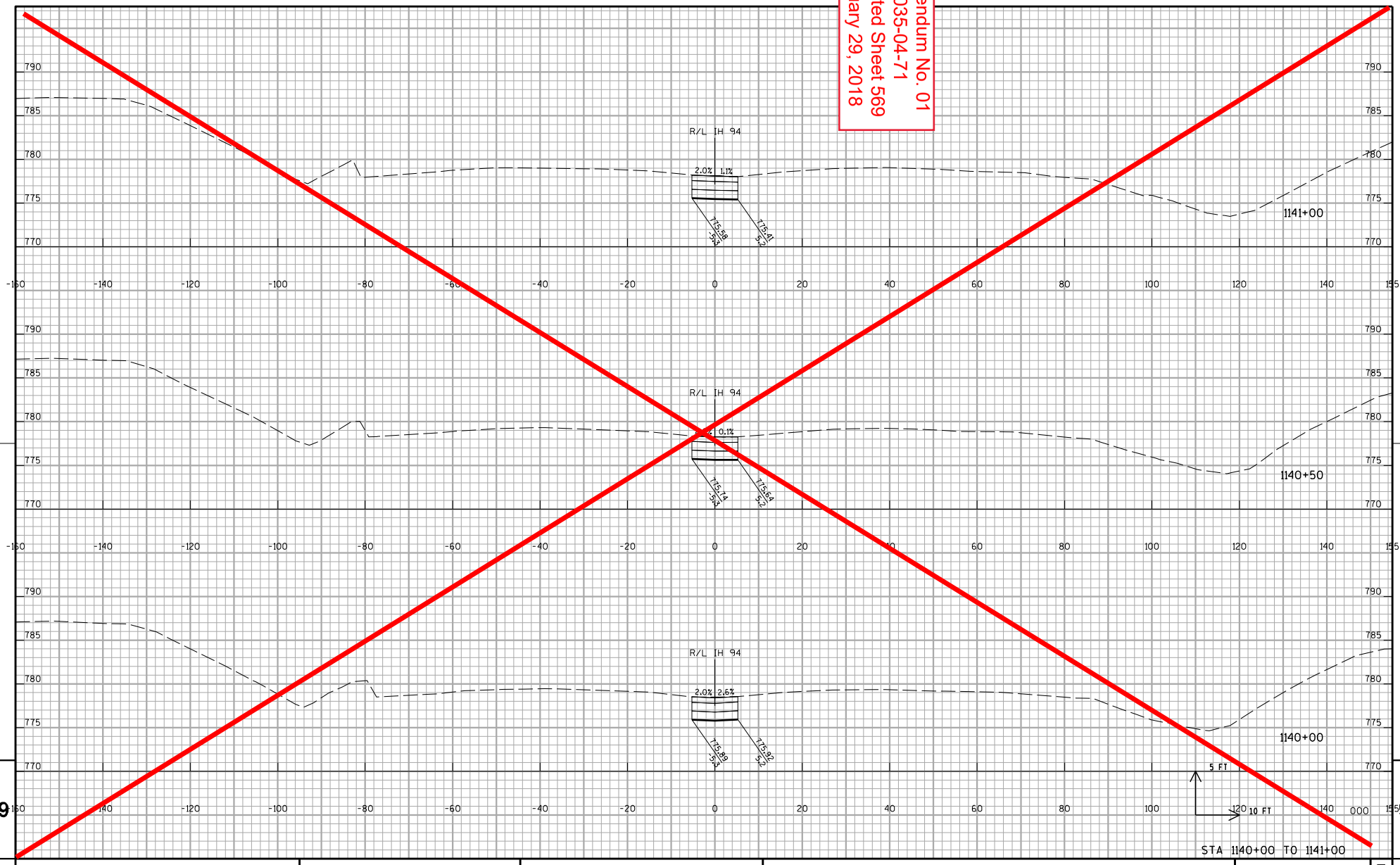

STA 1140+00 TO 1141+00

PROJECT NO:1035-04-71	HWY:IH 41	COUNTY:RACINE	CROSS SECTIONS: IH 41 MEDIAN CROSSOVER STAGE 1B	SHEET 569	E

FILE NAME : Z:\Racine\CADDS\WZ Prep_142-G\CDS\090208_xs_IH94MEDIAN_CROSSOVER G south.dgn PLOT DATE : 12/11/2017 PLOT BY : james.buggs PLOT NAME : PLOT SCALE : 1:20

WISDOT/CADDS SHEET 21

Addendum No. 01
ID 1035-04-71
Deleted Sheet 570
January 29, 2018

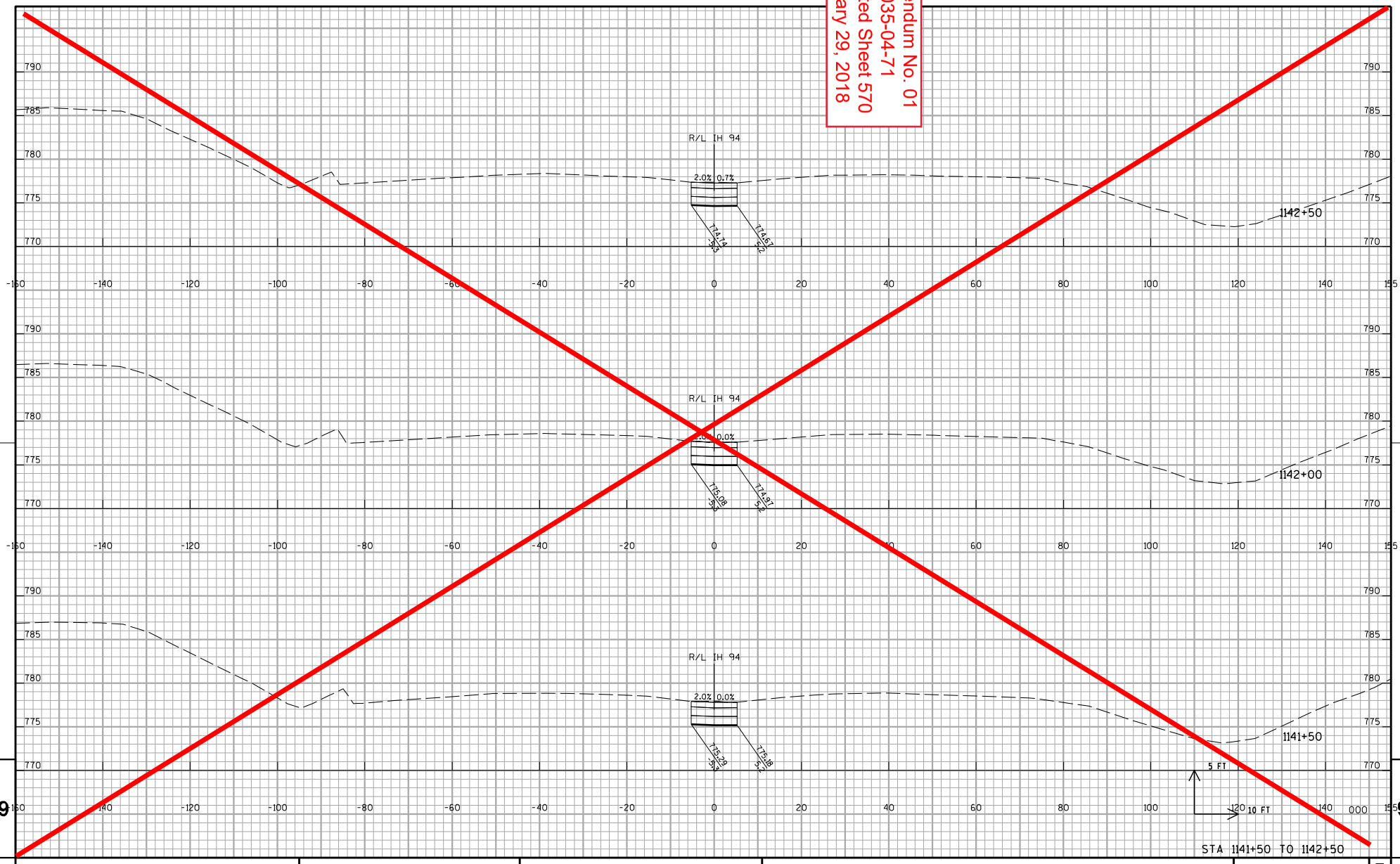

STA 1141+50 TO 1142+50

PROJECT NO:1035-04-71	HWY:IH 41	COUNTY:RACINE	CROSS SECTIONS: IH 41 MEDIAN CROSSOVER STAGE 1B	SHEET 570	E

FILE NAME : Z:\Racine\CADDS\WZ Prep_142-G\CDS\090208_xs_IH94MEDIAN_CROSSOVER G south.dgn PLOT DATE : 12/11/2017 PLOT BY : james.buggs PLOT NAME : PLOT SCALE : 1:20

WISDOT/CADDS SHEET 21

Addendum No. 01
ID 1035-04-71
Deleted Sheet 571
January 29, 2018

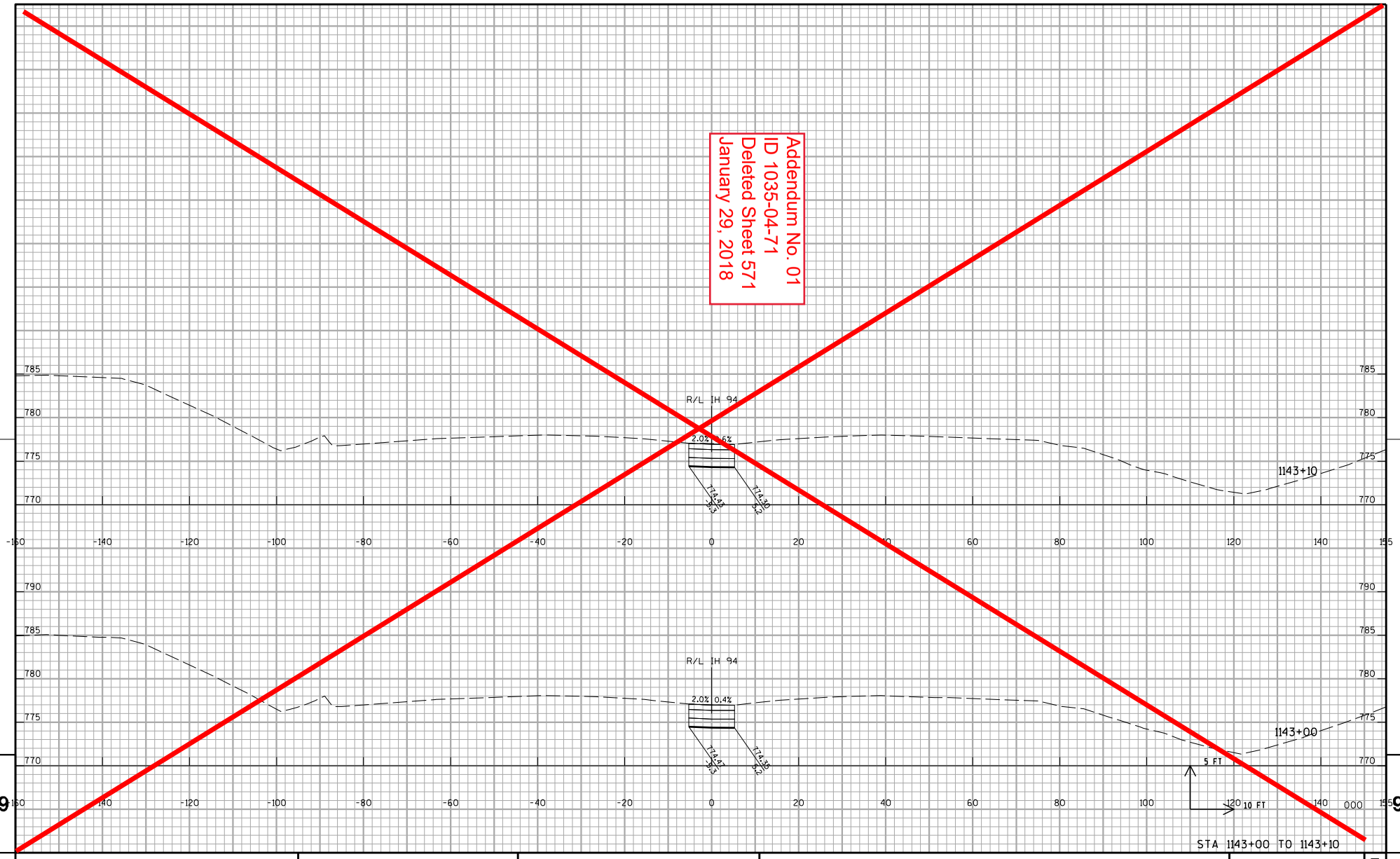

STA 1143+00 TO 1143+10

PROJECT NO:1035-04-71	HWY:IH 41	COUNTY:RACINE	CROSS SECTIONS: IH 41 MEDIAN CROSSOVER STAGE 1B	SHEET 571	E

FILE NAME : Z:\Racine\CADDS\WZ Prep_142-G\CDS\090208_xs_IH94MEDIAN_CROSSOVER G south.dgn PLOT DATE : 12/11/2017 PLOT BY : james.buggs PLOT NAME : PLOT SCALE : 1:20

WISDOT/CADDS SHEET 21

Addendum No. 01
ID 1035-04-71
Deleted Sheet 572
January 29, 2018

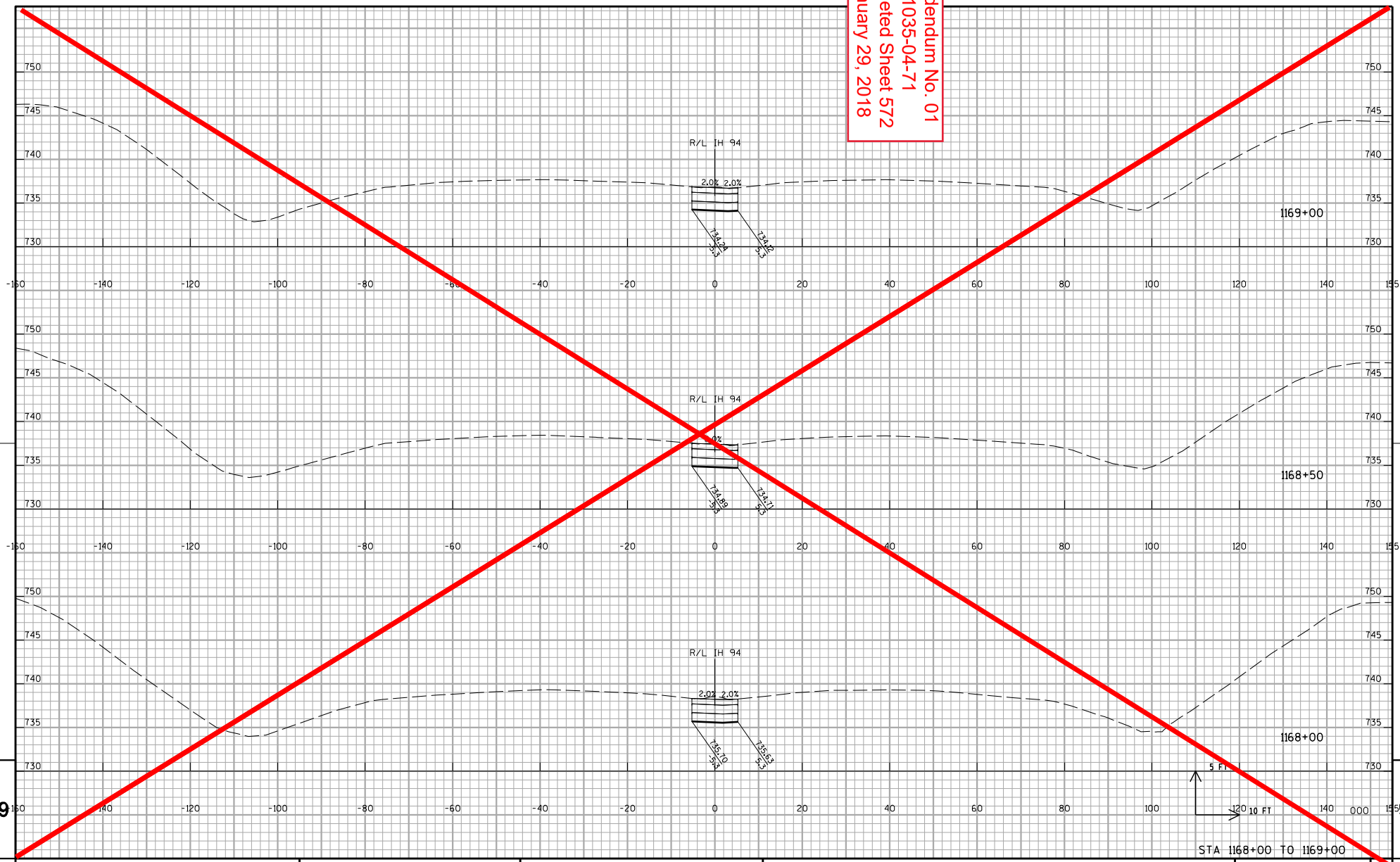

STA 1168+00 TO 1169+00

9 9

PROJECT NO:1035-04-71	HWY:IH 41	COUNTY:RACINE	CROSS SECTIONS: IH 41 MEDIAN CROSSOVER STAGE 1B	SHEET 572	E

FILE NAME : Z:\Racine\CADDS\WZ Prep_142-G\CDS\090209_xs_IH94MEDIAN_CROSSOVER G north.dgn PLOT DATE : 12/11/2017 PLOT BY : james.buggs PLOT NAME : PLOT SCALE : 1:20

WISDOT/CADDS SHEET 21

Addendum No. 01
ID 1035-04-71
Deleted Sheet 573
January 29, 2018

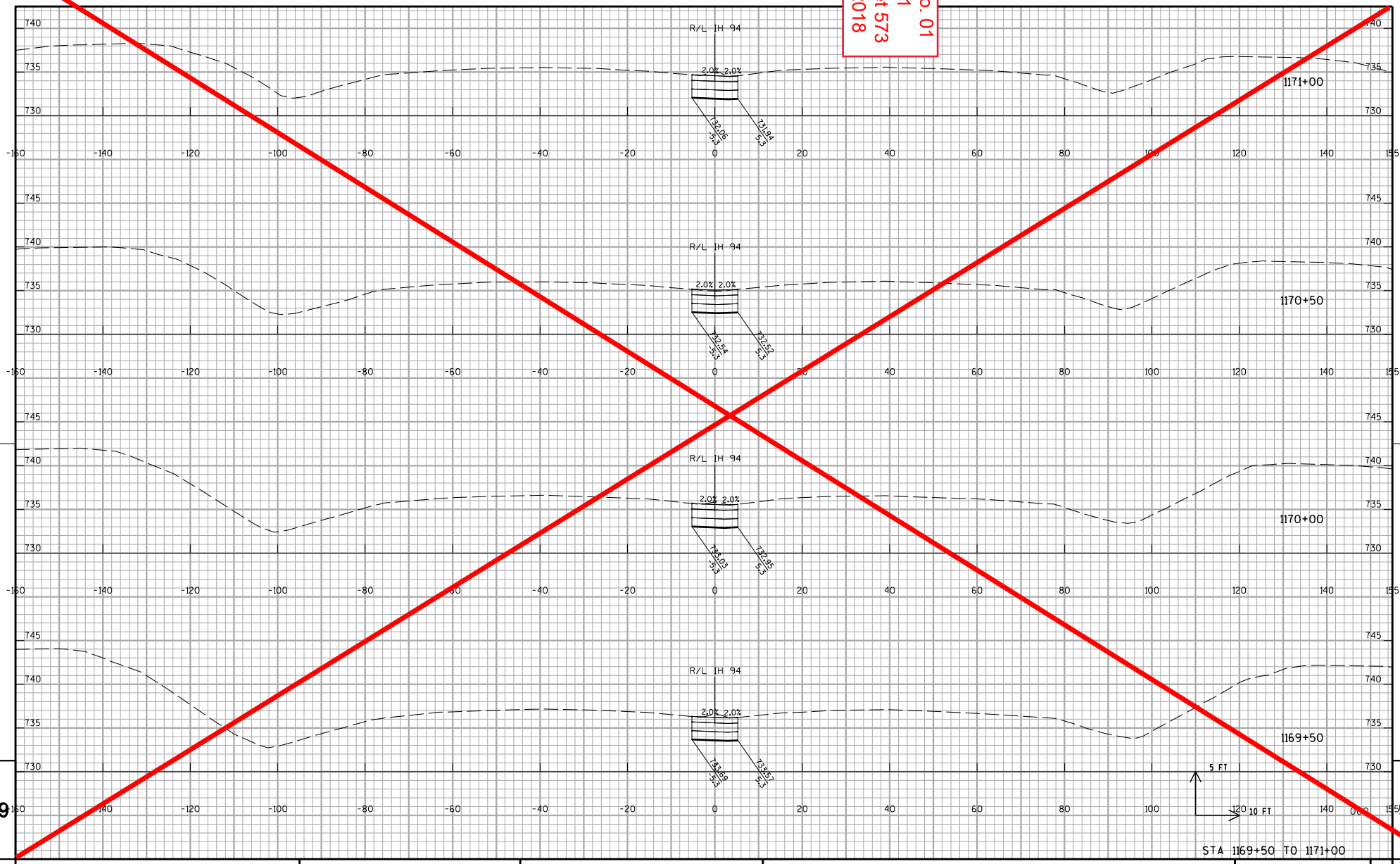

PROJECT NO:1035-04-71	HWY:IH 41	COUNTY:RACINE	CROSS SECTIONS: IH 41 MEDIAN CROSSOVER STAGE 1B	SHEET 573	E

FILE NAME : Z:\Racine\CADDS\WZ Prep_142-G\CDS\090209_xs_IH94MEDIAN_CROSSOVER G north.dgn PLOT DATE : 12/11/2017 PLOT BY : james.buggs PLOT NAME : PLOT SCALE : 1:20

WISDOT/CADDS SHEET 21

Addendum No. 01
ID 1035-04-71
Deleted Sheet 574
January 29, 2018

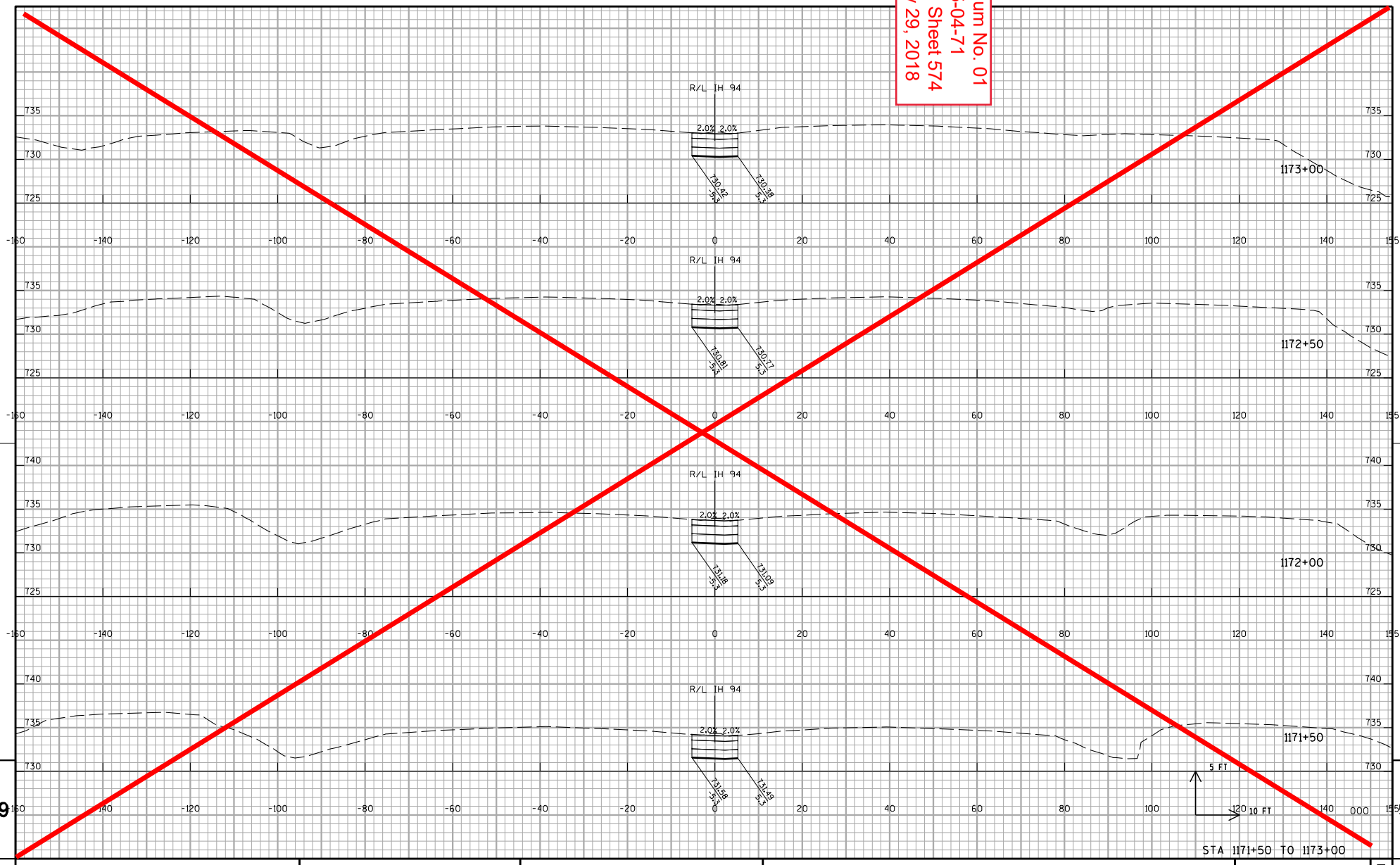

PROJECT NO:1035-04-71	HWY:IH 41	COUNTY:RACINE	CROSS SECTIONS: IH 41 MEDIAN CROSSOVER STAGE 1B	SHEET 574	E

FILE NAME : Z:\Racine\CADDS\WZ Prep_142-G\CDS\090209_xs_IH94MEDIAN_CROSSOVER G north.dgn PLOT DATE : 12/11/2017 PLOT BY : james.buggs PLOT NAME : PLOT SCALE : 1:20

WISDOT/CADDS SHEET 21

Addendum No. 01
ID 1035-04-71
Deleted Sheet 575
January 29, 2018

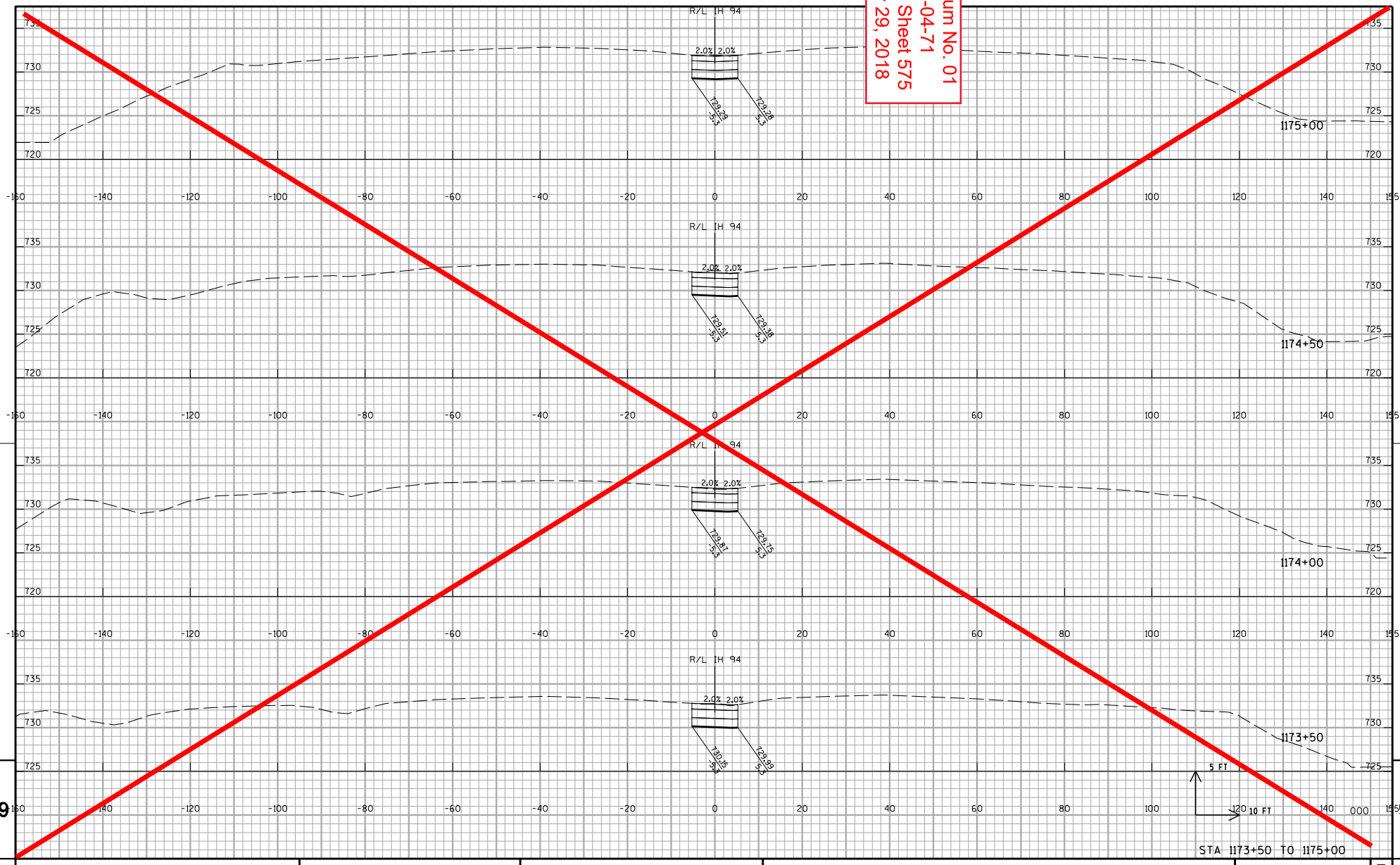

PROJECT NO:1035-04-71	HWY:IH 41	COUNTY:RACINE	CROSS SECTIONS: IH 41 MEDIAN CROSSOVER STAGE 1B	SHEET 575	E

FILE NAME : Z:\Racine\CADDS\WZ Prep_142-G\CDS\090209_xs_IH94MEDIAN_CROSSOVER G north.dgn PLOT DATE : 12/11/2017 PLOT BY : james.buggs PLOT NAME : PLOT SCALE : 1:20

WISDOT/CADDS SHEET 21

Addendum No. 01
ID 1035-04-71
Deleted Sheet 576
January 29, 2018

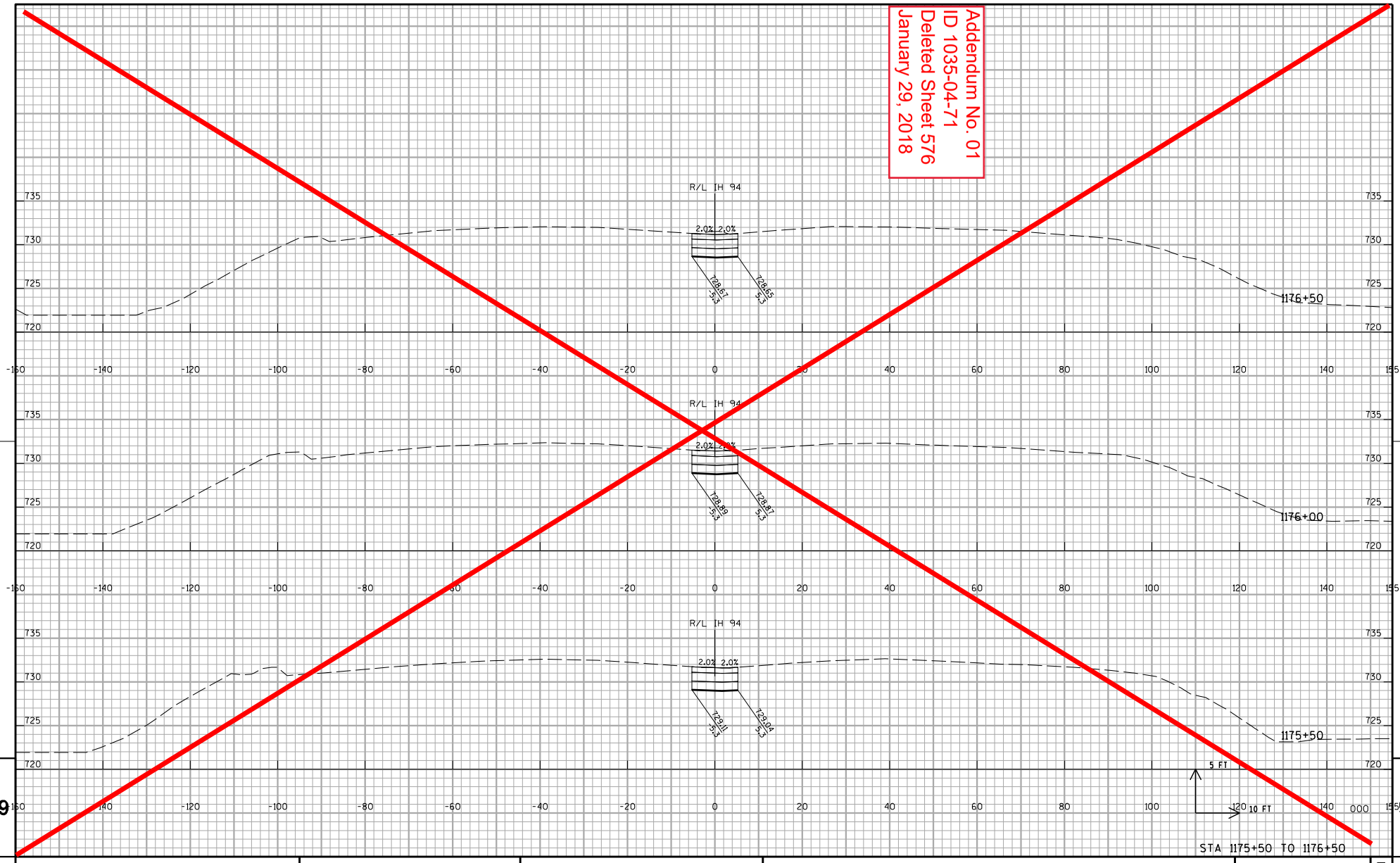

STA 1175+50 TO 1176+50

9 9

PROJECT NO:1035-04-71	HWY:IH 41	COUNTY:RACINE	CROSS SECTIONS: IH 41 MEDIAN CROSSOVER STAGE 1B	SHEET 576	E

FILE NAME : Z:\Racine\CADDS\WZ Prep_142-G\CDS\090209_xs_IH94MEDIAN_CROSSOVER G north.dgn PLOT DATE : 12/11/2017 PLOT BY : james.buggs PLOT NAME : PLOT SCALE : 1:20

WISDOT/CADDS SHEET 21

Addendum No. 01
ID 1035-04-71
Deleted Sheet 577
January 29, 2018

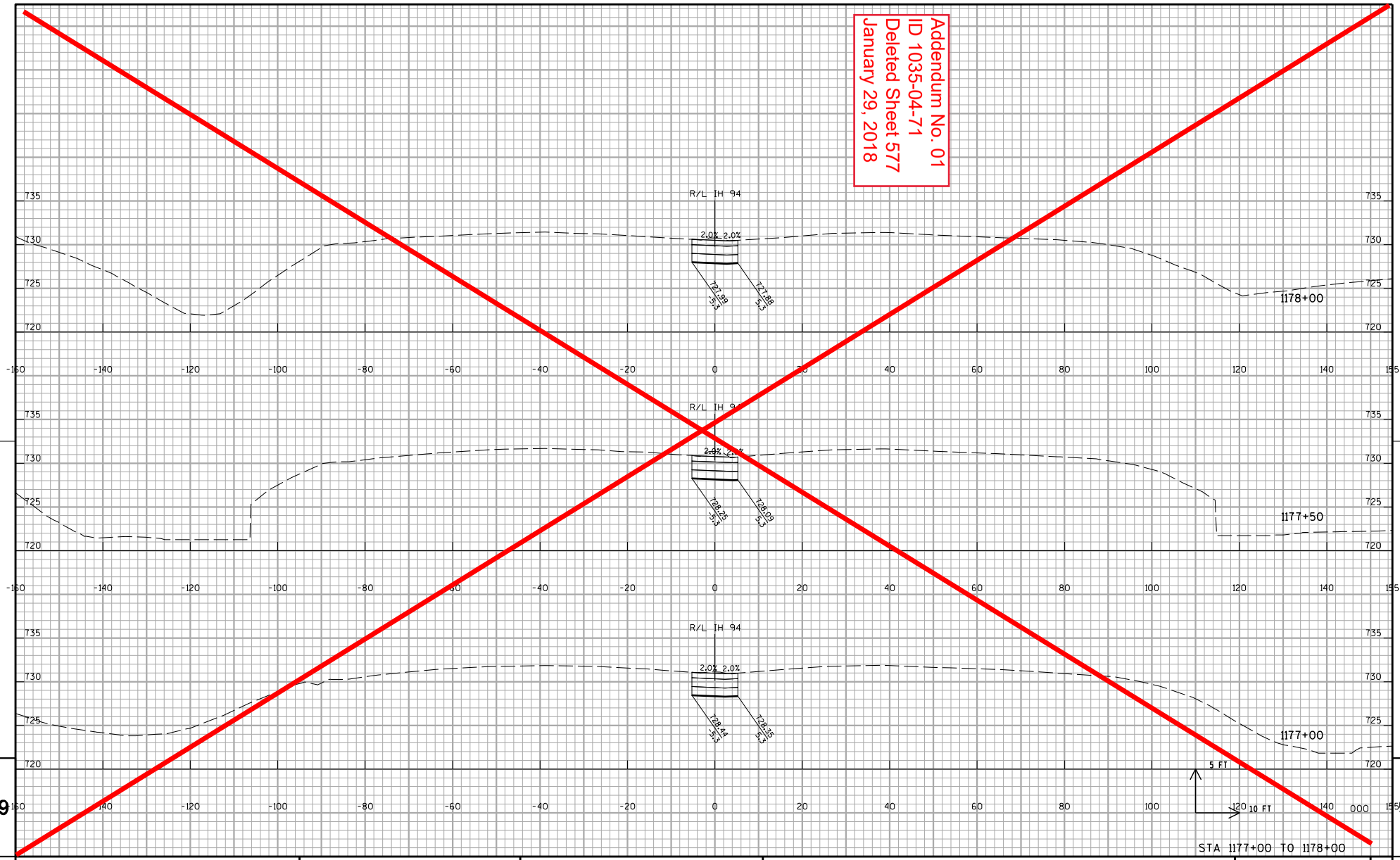

STA 1177+00 TO 1178+00

9 9

PROJECT NO:1035-04-71	HWY:IH 41	COUNTY:RACINE	CROSS SECTIONS: IH 41 MEDIAN CROSSOVER STAGE 1B	SHEET 577	E

FILE NAME : Z:\Racine\CADDS\WZ Prep_142-G\CDS\090209_xs_IH94MEDIAN_CROSSOVER G north.dgn PLOT DATE : 12/11/2017 PLOT BY : james.buggs PLOT NAME : PLOT SCALE : 1:20

WISDOT/CADDS SHEET 21

Addendum No. 01
ID 1035-04-71
Deleted Sheet 578
January 29, 2018

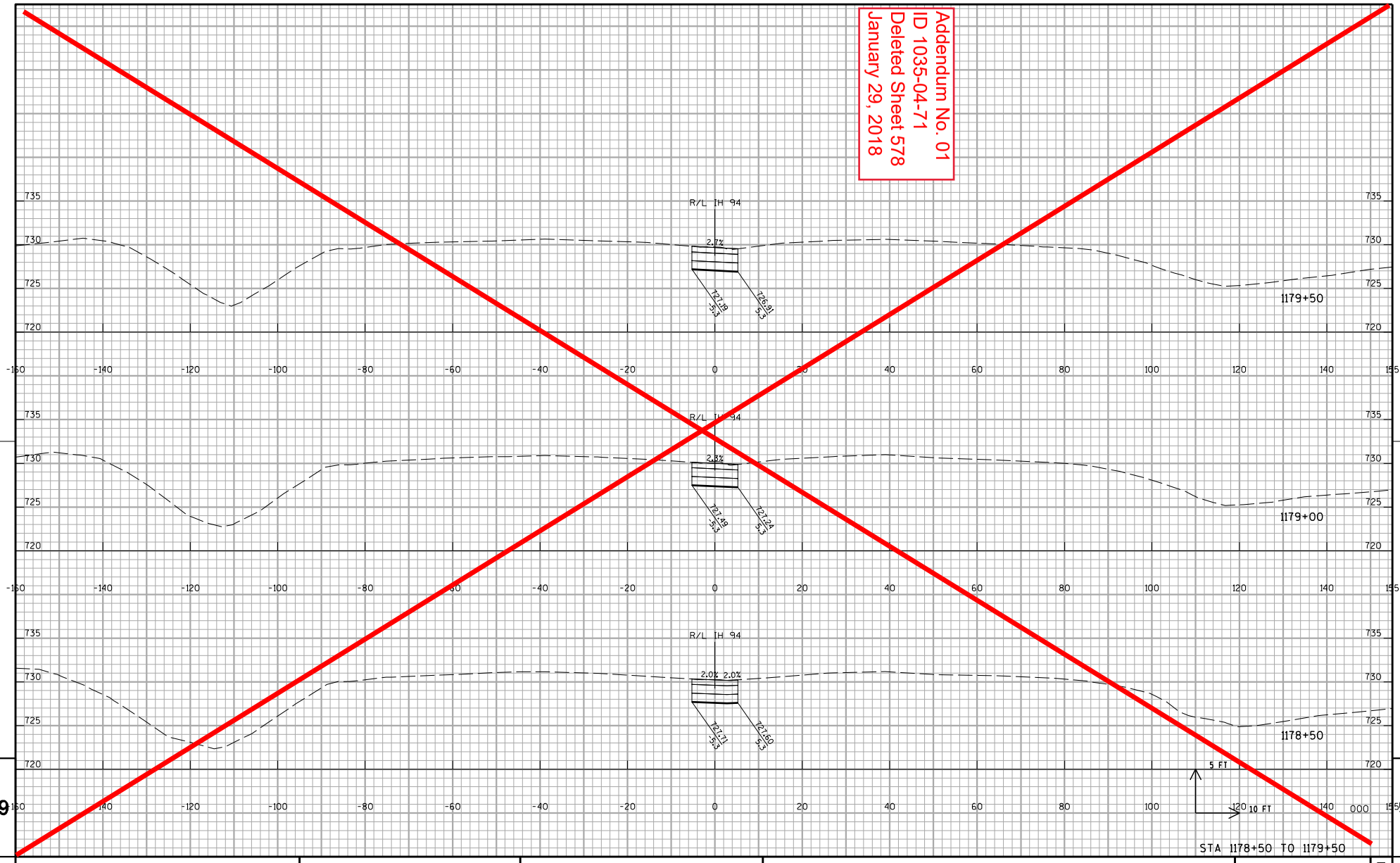

STA 1178+50 TO 1179+50

9 9

PROJECT NO:1035-04-71	HWY:IH 41	COUNTY:RACINE	CROSS SECTIONS: IH 41 MEDIAN CROSSOVER STAGE 1B	SHEET 578	E

FILE NAME : Z:\Racine\CADDS\WZ Prep_142-G\CDS\090209_xs_IH94MEDIAN_CROSSOVER G north.dgn PLOT DATE : 12/11/2017 PLOT BY : james.buggs PLOT NAME : PLOT SCALE : 1:20

WISDOT/CADDS SHEET 21

Addendum No. 01
ID 1035-04-71
Deleted Sheet 579
January 29, 2018

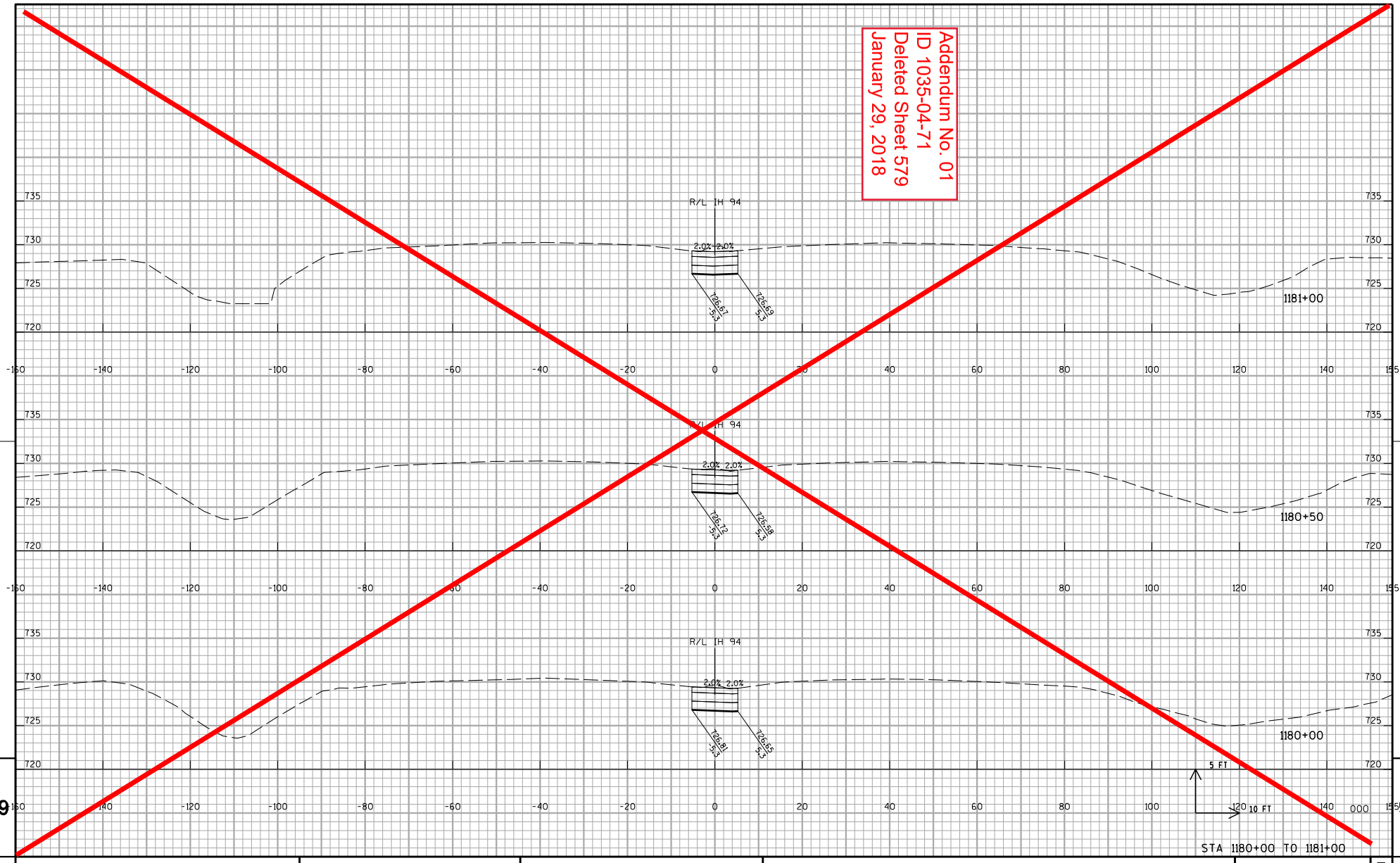

STA 1180+00 TO 1181+00

9 9

PROJECT NO:1035-04-71	HWY:IH 41	COUNTY:RACINE	CROSS SECTIONS: IH 41 MEDIAN CROSSOVER STAGE 1B	SHEET 579	E

FILE NAME : Z:\Racine\CADDS\WZ Prep_142-G\CDS\090209_xs_IH94MEDIAN_CROSSOVER G north.dgn PLOT DATE : 12/11/2017 PLOT BY : james.buggs PLOT NAME : PLOT SCALE : 1:20

WISDOT/CADDS SHEET 21

Addendum No. 01
ID 1035-04-71
Deleted Sheet 580
January 29, 2018

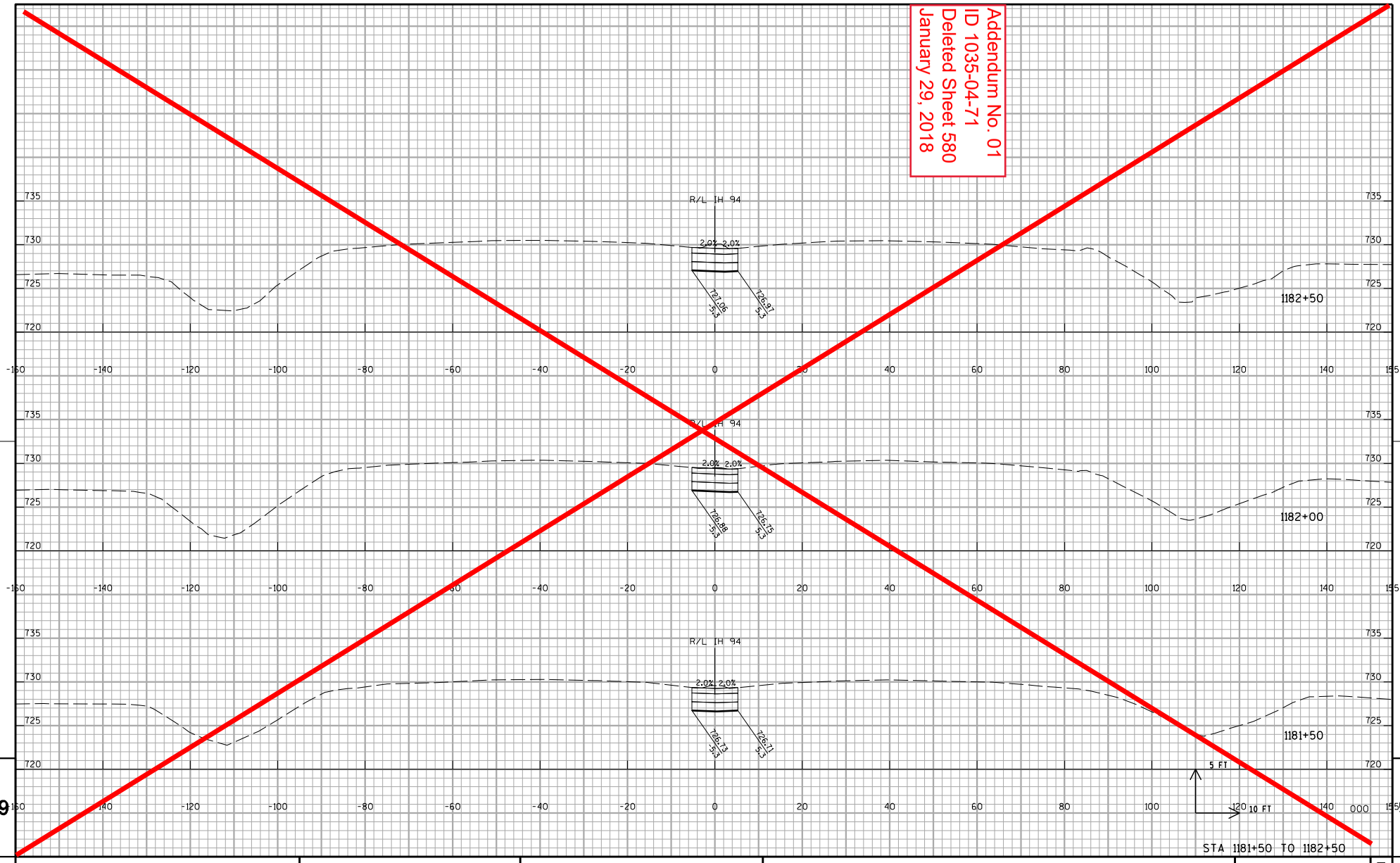

STA 1181+50 TO 1182+50

PROJECT NO:1035-04-71	HWY:IH 41	COUNTY:RACINE	CROSS SECTIONS: IH 41 MEDIAN CROSSOVER STAGE 1B	SHEET 580	E

FILE NAME : Z:\Racine\CADDS\WZ Prep_142-G\CDS\090209_xs_IH94MEDIAN_CROSSOVER G north.dgn PLOT DATE : 12/11/2017 PLOT BY : james.buggs PLOT NAME : PLOT SCALE : 1:20

WISDOT/CADDS SHEET 21

Addendum No. 01
ID 1035-04-71
Deleted Sheet 581
January 29, 2018

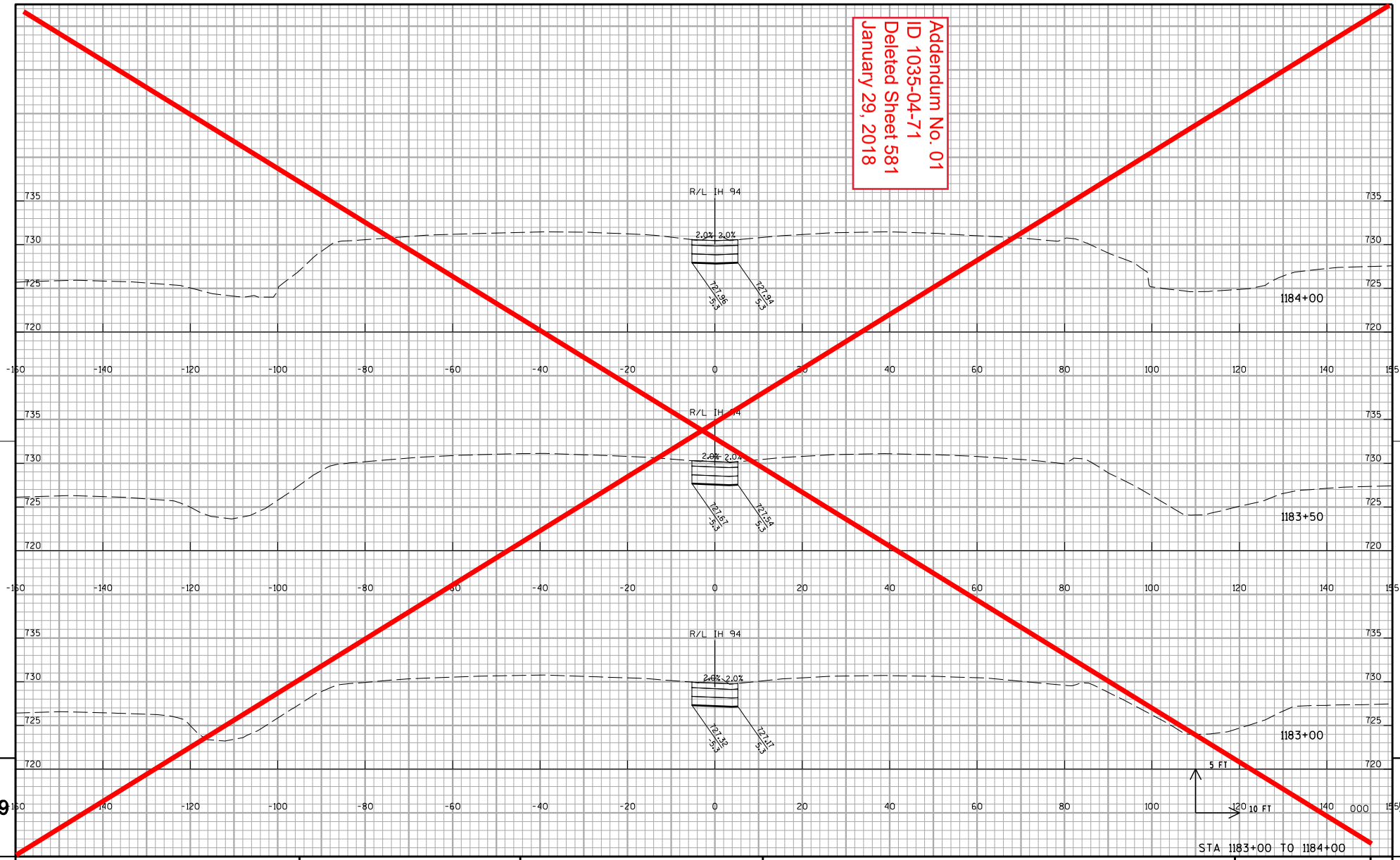

STA 1183+00 TO 1184+00

PROJECT NO:1035-04-71	HWY:IH 41	COUNTY:RACINE	CROSS SECTIONS: IH 41 MEDIAN CROSSOVER STAGE 1B	SHEET 581	E

FILE NAME : Z:\Racine\CADDS\WZ Prep_142-G\CDS\090209_xs_IH94MEDIAN_CROSSOVER G north.dgn PLOT DATE : 12/11/2017 PLOT BY : james.buggs PLOT NAME : PLOT SCALE : 1:20

WISDOT/CADDS SHEET 21

Addendum No. 01
ID 1035-04-71
Deleted Sheet 582
January 29, 2018

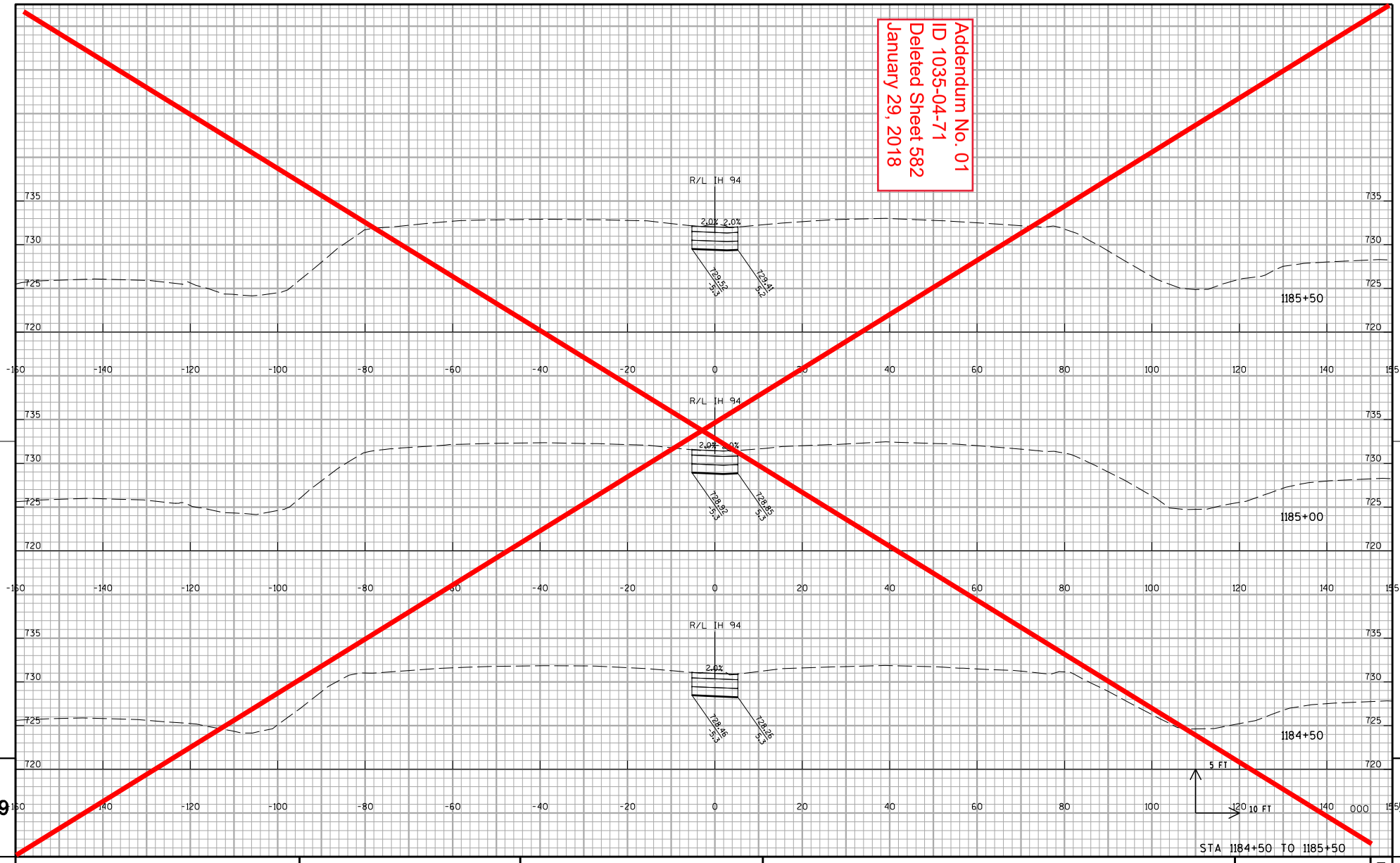

STA 1184+50 TO 1185+50

9 9

PROJECT NO:1035-04-71	HWY:IH 41	COUNTY:RACINE	CROSS SECTIONS: IH 41 MEDIAN CROSSOVER STAGE 1B	SHEET 582	E

FILE NAME : Z:\Racine\CADDS\WZ Prep_142-G\CDS\090209_xs_IH94MEDIAN_CROSSOVER G north.dgn PLOT DATE : 12/11/2017 PLOT BY : james.buggs PLOT NAME : PLOT SCALE : 1:20

WISDOT/CADDS SHEET 21

Addendum No. 01
ID 1035-04-71
Deleted Sheet 583
January 29, 2018

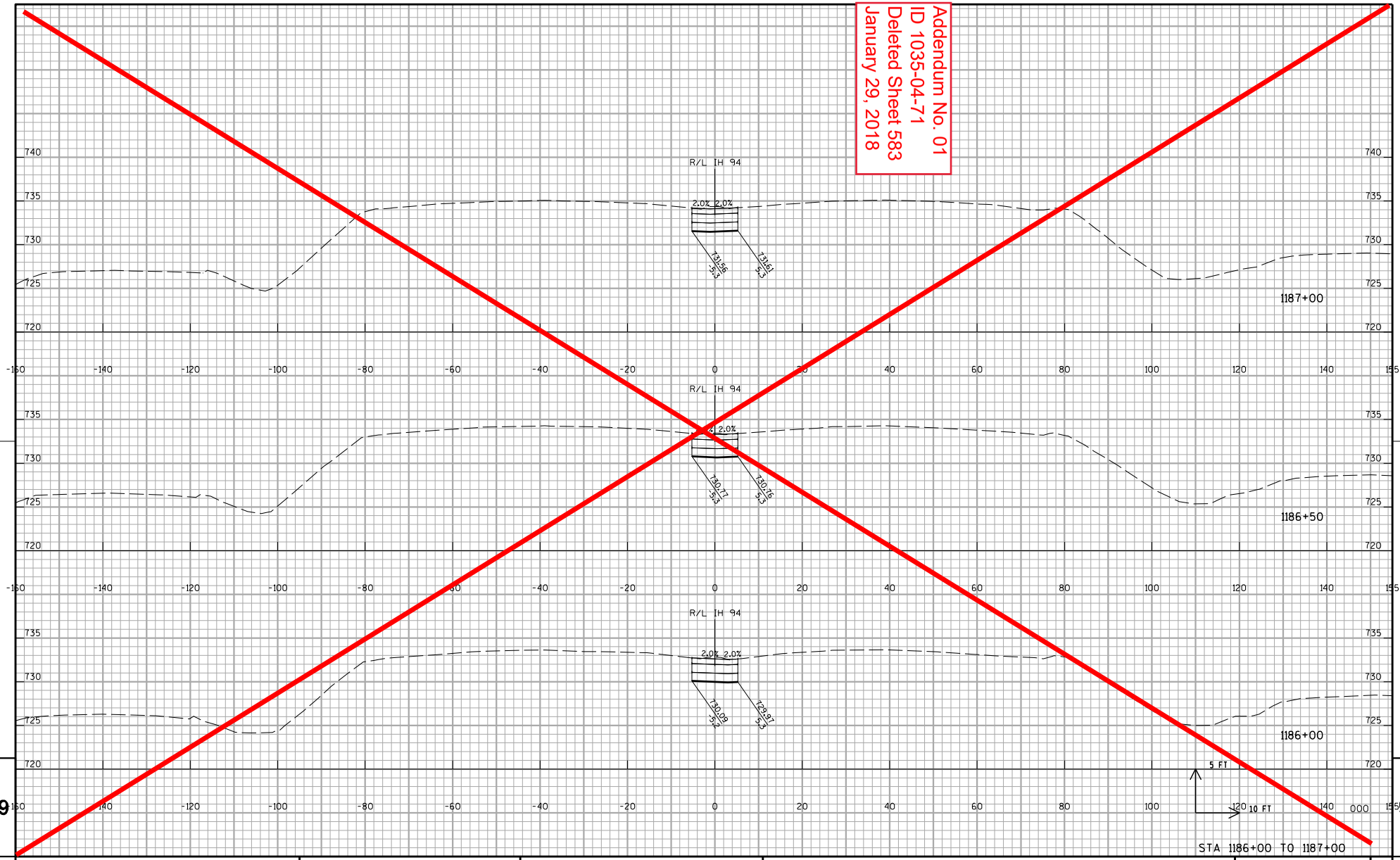

PROJECT NO:1035-04-71	HWY:IH 41	COUNTY:RACINE	CROSS SECTIONS: IH 41 MEDIAN CROSSOVER STAGE 1B	SHEET 583	E

FILE NAME : Z:\Racine\CADDS\WZ Prep_142-G\CDS\090209_xs_IH94MEDIAN_CROSSOVER G north.dgn PLOT DATE : 12/11/2017 PLOT BY : james.buggs PLOT NAME : PLOT SCALE : 1:20

WISDOT/CADDS SHEET 21

Addendum No. 01
ID 1035-04-71
Deleted Sheet 584
January 29, 2018

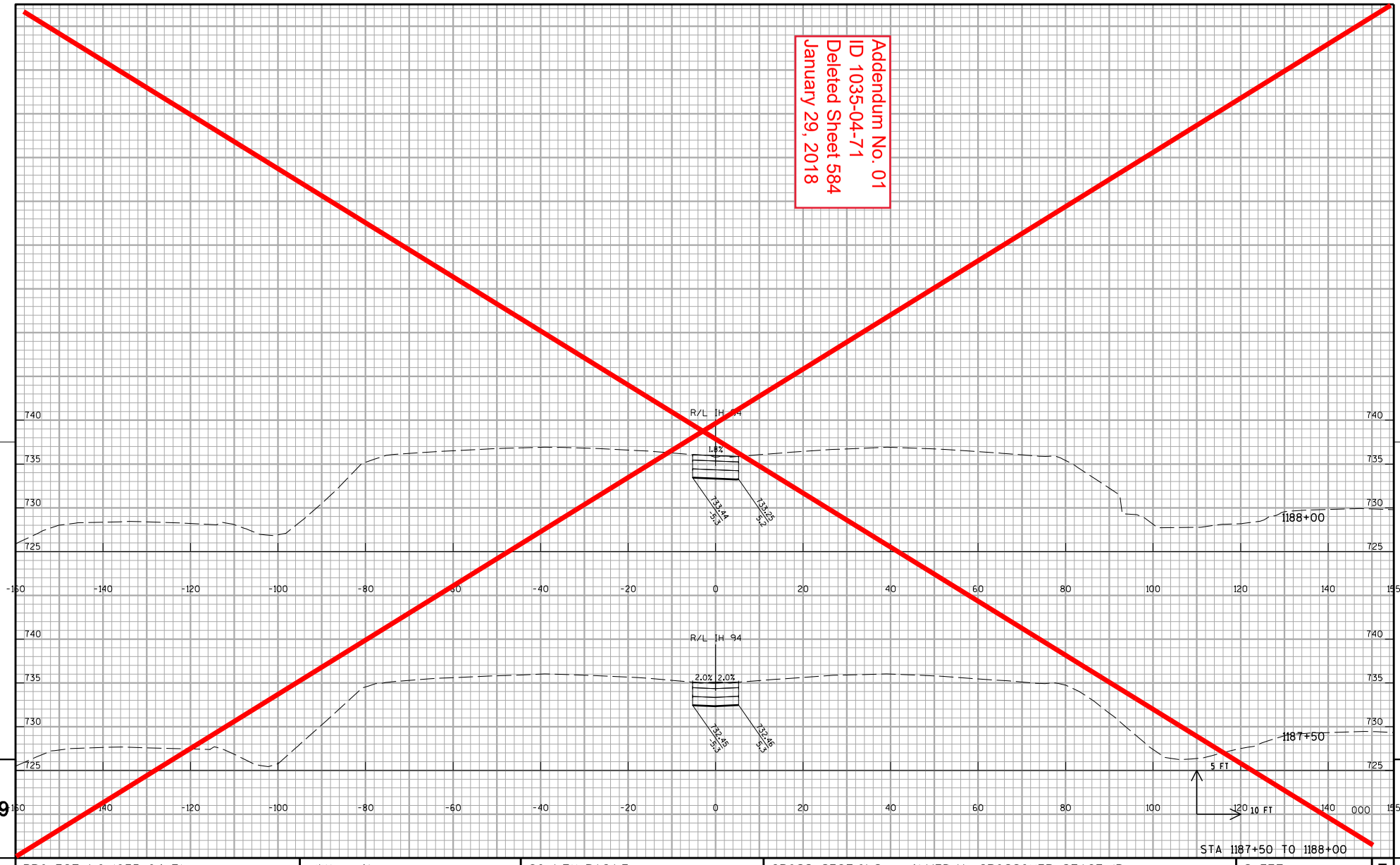

PROJECT NO:1035-04-71	HWY:IH 41	COUNTY:RACINE	CROSS SECTIONS: IH 41 MEDIAN CROSSOVER STAGE 1B	SHEET 584	E

FILE NAME : Z:\Racine\CADDS\WZ Prep_142-G\CDS\090209_xs_IH94MEDIAN_CROSSOVER G north.dgn PLOT DATE : 12/11/2017 PLOT BY : james.buggs PLOT NAME : PLOT SCALE : 1:20

WISDOT/CADDS SHEET 21

Proposal ID: 20180213034 Project(s): 1035-04-71

Federal ID(s): WISC 2018170

SECTION: 0001 Contract Items

Alt Set ID: Alt Mbr ID:

Proposal Line Number	Item ID Description	Approximate Quantity and Units	Unit Price	Bid Amount
0002	108.4400 CPM Progress Schedule	1.000 EACH	_____._____	_____._____
0004	204.0100 Removing Pavement	6,611.000 SY	_____._____	_____._____
0006	204.0105 Removing Pavement Butt Joints	108.000 SY	_____._____	_____._____
0008	204.0109.S Removing Concrete Surface Partial Depth	457,843.000 SF	_____._____	_____._____
0010	204.0115 Removing Asphaltic Surface Butt Joints	350.000 SY	_____._____	_____._____
0012	204.0120 Removing Asphaltic Surface Milling	1,627.000 SY	_____._____	_____._____
0014	204.0150 Removing Curb & Gutter	341.000 LF	_____._____	_____._____
0016	204.0157 Removing Concrete Barrier	13,823.000 LF	_____._____	_____._____
0018	204.0170 Removing Fence	1,200.000 LF	_____._____	_____._____
0020	204.0180 Removing Delineators and Markers	45.000 EACH	_____._____	_____._____
0022	204.0220 Removing Inlets	6.000 EACH	_____._____	_____._____
0024	204.0245 Removing Storm Sewer (size) 002. 6-Inch	1,082.000 LF	_____._____	_____._____
0026	204.0245 Removing Storm Sewer (size) 006. 15-Inch	394.000 LF	_____._____	_____._____
0028	204.0245 Removing Storm Sewer (size) 008. 18-Inch	124.000 LF	_____._____	_____._____
0030	204.0245 Removing Storm Sewer (size) 020. 42-Inch	26.000 LF	_____._____	_____._____

Proposal ID: 20180213034 Project(s): 1035-04-71

Federal ID(s): WISC 2018170

SECTION: 0001 Contract Items

Alt Set ID: Alt Mbr ID:

Proposal Line Number	Item ID Description	Approximate Quantity and Units	Unit Price	Bid Amount
0032	204.0280 Sealing Pipes	16.000 EACH	_____._____	_____._____
0034	204.9060.S Removing (item description) 003. Slotted Vane Drain	74.000 EACH	_____._____	_____._____
0036	204.9105.S Removing (item description) 001. Sign Structure S-51-203	LS	LUMP SUM	_____._____
0038	204.9105.S Removing (item description) 002. Sign Structure S-51-200	LS	LUMP SUM	_____._____
0040	204.9105.S Removing (item description) 003. Sign Structure S-51-201	LS	LUMP SUM	_____._____
0042	204.9105.S Removing (item description) 004. Sign Structure S-51-202	LS	LUMP SUM	_____._____
0044	204.9105.S Removing (item description) 010. Sign Structure S-30-205	LS	LUMP SUM	_____._____
0046	204.9105.S Removing (item description) 011. Sign Structure S-30-206	LS	LUMP SUM	_____._____
0048	205.0100 Excavation Common	16,268.000 CY	_____._____	_____._____
0050	209.0200.S Backfill Controlled Low Strength	335.000 CY	_____._____	_____._____
0052	209.2500 Backfill Granular Grade 2	220.000 TON	_____._____	_____._____
0054	213.0100 Finishing Roadway (project) 080. 1035-04-71	1.000 EACH	_____._____	_____._____
0056	305.0110 Base Aggregate Dense 3/4-Inch	1,500.000 TON	_____._____	_____._____
0058	305.0120 Base Aggregate Dense 1 1/4-Inch	12,991.000 TON	_____._____	_____._____
0060	312.0110 Select Crushed Material	11,538.000 TON	_____._____	_____._____

Proposal ID: 20180213034 Project(s): 1035-04-71

Federal ID(s): WISC 2018170

SECTION: 0001 Contract Items

Alt Set ID: Alt Mbr ID:

Proposal Line Number	Item ID Description	Approximate Quantity and Units	Unit Price	Bid Amount
0062	390.0203 Base Patching Asphaltic	500.000 SY	_____._____	_____._____
0064	390.0303 Base Patching Concrete	13,848.000 SY	_____._____	_____._____
0066	390.0403 Base Patching Concrete Shes	1,620.000 SY	_____._____	_____._____
0068	416.0610 Drilled Tie Bars	11,563.000 EACH	_____._____	_____._____
0070	416.0620 Drilled Dowel Bars	25,056.000 EACH	_____._____	_____._____
0072	416.1710 Concrete Pavement Repair	14,820.000 SY	_____._____	_____._____
0074	416.1715 Concrete Pavement Repair SHES	200.000 SY	_____._____	_____._____
0076	450.1100.S Asphaltic Mixture For Extreme Conditions	220.000 TON	_____._____	_____._____
0078	450.4000 HMA Cold Weather Paving	5,901.000 TON	_____._____	_____._____
0080	455.0605 Tack Coat	7,047.000 GAL	_____._____	_____._____
0082	460.2000 Incentive Density HMA Pavement	6,422.000 DOL	1.00000	6,422.00
0084	460.6223 HMA Pavement 3 MT 58-28 S	10,037.000 TON	_____._____	_____._____
0086	465.0125 Asphaltic Surface Temporary	6,205.000 TON	_____._____	_____._____
0088	495.1000.S Cold patch	110.000 TON	_____._____	_____._____
0090	511.1100 Temporary Shoring	1,000.000 SF	_____._____	_____._____
0092	511.2300 Temp Shoring Left in Place (location) 001. STH 142 to CTH E	780.000 SF	_____._____	_____._____

Proposal ID: 20180213034 Project(s): 1035-04-71

Federal ID(s): WISC 2018170

SECTION: 0001 Contract Items

Alt Set ID: Alt Mbr ID:

Proposal Line Number	Item ID Description	Approximate Quantity and Units	Unit Price	Bid Amount
0094	511.2300 Temp Shoring Left in Place (location) 002. CTH E SB Exit Ramp	1,463.000 SF	_____._____	_____._____
0096	511.2300 Temp Shoring Left in Place (location) 003. CTH KR SB Exit Ramp	1,725.000 SF	_____._____	_____._____
0098	511.2300 Temp Shoring Left in Place (location) 004. STH 11 SB Entrance Ramp	1,600.000 SF	_____._____	_____._____
0100	520.4018 Culvert Pipe Temporary 18-Inch	126.000 LF	_____._____	_____._____
0102	520.4042 Culvert Pipe Temporary 42-Inch	26.000 LF	_____._____	_____._____
0104	521.1518 Apron Endwalls for Culvert Pipe Sloped Side Drains Steel 18-Inch 6 to 1	3.000 EACH	_____._____	_____._____
0106	603.8000 Concrete Barrier Temporary Precast Delivered	25,299.000 LF	_____._____	_____._____
0108	603.8125 Concrete Barrier Temporary Precast Installed	125,774.000 LF	_____._____	_____._____
0110	606.0200 Riprap Medium	10.000 CY	_____._____	_____._____
0112	608.0315 Storm Sewer Pipe Reinforced Concrete Class III 15-Inch	15.000 LF	_____._____	_____._____
0114	608.0415 Storm Sewer Pipe Reinforced Concrete Class IV 15-Inch	281.000 LF	_____._____	_____._____
0116	608.0418 Storm Sewer Pipe Reinforced Concrete Class IV 18-Inch	46.000 LF	_____._____	_____._____
0118	608.0424 Storm Sewer Pipe Reinforced Concrete Class IV 24-Inch	314.000 LF	_____._____	_____._____
0120	608.0436 Storm Sewer Pipe Reinforced Concrete Class IV 36-Inch	1,168.000 LF	_____._____	_____._____

Proposal ID: 20180213034 Project(s): 1035-04-71

Federal ID(s): WISC 2018170

SECTION: 0001 Contract Items

Alt Set ID: Alt Mbr ID:

Proposal Line Number	Item ID Description	Approximate Quantity and Units	Unit Price	Bid Amount
0122	608.0442 Storm Sewer Pipe Reinforced Concrete Class IV 42-Inch	25.000 LF	_____._____	_____._____
0124	608.2329 Storm Sewer Pipe Reinforced Concrete Horizontal Elliptical Class HE-III 29x45-Inch	41.000 LF	_____._____	_____._____
0126	608.2334 Storm Sewer Pipe Reinforced Concrete Horizontal Elliptical Class HE-III 34x53-Inch	240.000 LF	_____._____	_____._____
0128	611.0430 Reconstructing Inlets	8.000 EACH	_____._____	_____._____
0130	611.0535 Manhole Covers Type J-Special	1.000 EACH	_____._____	_____._____
0132	611.0610 Inlet Covers Type BW	31.000 EACH	_____._____	_____._____
0134	611.2005 Manholes 5-FT Diameter	3.000 EACH	_____._____	_____._____
0136	611.2006 Manholes 6-FT Diameter	8.000 EACH	_____._____	_____._____
0138	611.2008 Manholes 8-FT Diameter	5.000 EACH	_____._____	_____._____
0140	611.3003 Inlets 3-FT Diameter	7.000 EACH	_____._____	_____._____
0142	611.3004 Inlets 4-FT Diameter	6.000 EACH	_____._____	_____._____
0144	611.3225 Inlets 2x2.5-FT	3.000 EACH	_____._____	_____._____
0146	611.8120.S Cover Plates Temporary	2.000 EACH	_____._____	_____._____
0148	612.0404 Pipe Underdrain Wrapped 4-Inch	1,640.000 LF	_____._____	_____._____
0150	612.0600 Underdrain Trench	1,640.000 LF	_____._____	_____._____

Proposal ID: 20180213034 Project(s): 1035-04-71

Federal ID(s): WISC 2018170

SECTION: 0001 Contract Items

Alt Set ID: Alt Mbr ID:

Proposal Line Number	Item ID Description	Approximate Quantity and Units	Unit Price	Bid Amount
0152	612.0700 Drain Tile Exploration	200.000 LF	_____._____	_____._____
0154	614.0905 Crash Cushions Temporary	13.000 EACH	_____._____	_____._____
0156	614.0920 Salvaged Rail	319.000 LF	_____._____	_____._____
0158	614.0925 Salvaged Guardrail End Treatments	4.000 EACH	_____._____	_____._____
0162	616.0700.S Fence Safety	1,200.000 LF	_____._____	_____._____
0164	618.0100 Maintenance And Repair of Haul Roads (project) 043. 1035-04-71	1.000 EACH	_____._____	_____._____
0166	619.1000 Mobilization	1.000 EACH	_____._____	_____._____
0168	623.0200 Dust Control Surface Treatment	47,443.000 SY	_____._____	_____._____
0170	624.0100 Water	578.000 MGAL	_____._____	_____._____
0172	625.0100 Topsoil	8,966.000 SY	_____._____	_____._____
0174	627.0200 Mulching	2,000.000 SY	_____._____	_____._____
0176	628.1104 Erosion Bales	50.000 EACH	_____._____	_____._____
0178	628.1504 Silt Fence	1,246.000 LF	_____._____	_____._____
0180	628.1520 Silt Fence Maintenance	1,246.000 LF	_____._____	_____._____
0182	628.1905 Mobilizations Erosion Control	22.000 EACH	_____._____	_____._____
0184	628.1910 Mobilizations Emergency Erosion Control	22.000 EACH	_____._____	_____._____

Proposal ID: 20180213034 Project(s): 1035-04-71

Federal ID(s): WISC 2018170

SECTION: 0001 Contract Items

Alt Set ID: Alt Mbr ID:

Proposal Line Number	Item ID Description	Approximate Quantity and Units	Unit Price	Bid Amount
0186	628.2004 Erosion Mat Class I Type B	6,763.000 SY	_____._____	_____._____
0188	628.2008 Erosion Mat Urban Class I Type B	5,726.000 SY	_____._____	_____._____
0190	628.7005 Inlet Protection Type A	20.000 EACH	_____._____	_____._____
0192	628.7010 Inlet Protection Type B	33.000 EACH	_____._____	_____._____
0194	628.7015 Inlet Protection Type C	2.000 EACH	_____._____	_____._____
0196	628.7020 Inlet Protection Type D	189.000 EACH	_____._____	_____._____
0198	628.7504 Temporary Ditch Checks	473.000 LF	_____._____	_____._____
0200	628.7555 Culvert Pipe Checks	119.000 EACH	_____._____	_____._____
0202	628.7560 Tracking Pads	12.000 EACH	_____._____	_____._____
0204	628.7570 Rock Bags	296.000 EACH	_____._____	_____._____
0206	629.0210 Fertilizer Type B	7.900 CWT	_____._____	_____._____
0208	630.0120 Seeding Mixture No. 20	153.000 LB	_____._____	_____._____
0210	630.0200 Seeding Temporary	268.000 LB	_____._____	_____._____
0212	634.0618 Posts Wood 4x6-Inch X 18-FT	59.000 EACH	_____._____	_____._____
0218	638.2102 Moving Signs Type II	76.000 EACH	_____._____	_____._____
0220	638.2601 Removing Signs Type I	12.000 EACH	_____._____	_____._____
0222	638.2602 Removing Signs Type II	10.000 EACH	_____._____	_____._____

Proposal ID: 20180213034 Project(s): 1035-04-71

Federal ID(s): WISC 2018170

SECTION: 0001 Contract Items

Alt Set ID: Alt Mbr ID:

Proposal Line Number	Item ID Description	Approximate Quantity and Units	Unit Price	Bid Amount
0224	638.3000 Removing Small Sign Supports	18.000 EACH	_____._____	_____._____
0228	643.0300 Traffic Control Drums	123,640.000 DAY	_____._____	_____._____
0230	643.0420 Traffic Control Barricades Type III	3,745.000 DAY	_____._____	_____._____
0232	643.0705 Traffic Control Warning Lights Type A	6,280.000 DAY	_____._____	_____._____
0234	643.0715 Traffic Control Warning Lights Type C	17,455.000 DAY	_____._____	_____._____
0236	643.0800 Traffic Control Arrow Boards	525.000 DAY	_____._____	_____._____
0238	643.0900 Traffic Control Signs	16,145.000 DAY	_____._____	_____._____
0240	643.0910 Traffic Control Covering Signs Type I	12.000 EACH	_____._____	_____._____
0242	643.0920 Traffic Control Covering Signs Type II	25.000 EACH	_____._____	_____._____
0244	643.1050 Traffic Control Signs PCMS	135.000 DAY	_____._____	_____._____
0246	643.1051 Traffic Control Signs PCMS with Cellular Communications	180.000 DAY	_____._____	_____._____
0248	643.1055.S Truck or Trailer Mounted Attenuator	10.000 DAY	_____._____	_____._____
0250	643.5000 Traffic Control	1.000 EACH	_____._____	_____._____
0252	645.0120 Geotextile Type HR	33.000 SY	_____._____	_____._____
0256	646.1020 Marking Line Epoxy 4-Inch	128,873.000 LF	_____._____	_____._____
0260	646.3020 Marking Line Epoxy 8-Inch	14,058.000 LF	_____._____	_____._____

Proposal ID: 20180213034 Project(s): 1035-04-71

Federal ID(s): WISC 2018170

SECTION: 0001 Contract Items

Alt Set ID: Alt Mbr ID:

Proposal Line Number	Item ID Description	Approximate Quantity and Units	Unit Price	Bid Amount
0266	646.9000 Marking Removal Line 4-Inch	154,095.000 LF	_____._____	_____._____
0268	646.9010 Marking Removal Line Water Blasting 4-Inch	18,753.000 LF	_____._____	_____._____
0270	646.9100 Marking Removal Line 8-Inch	9,000.000 LF	_____._____	_____._____
0272	646.9110 Marking Removal Line Water Blasting 8-Inch	3,700.000 LF	_____._____	_____._____
0274	646.9200 Marking Removal Line Wide	500.000 LF	_____._____	_____._____
0276	646.9210 Marking Removal Line Water Blasting Wide	3,400.000 LF	_____._____	_____._____
0278	646.9300 Marking Removal Special Marking	2.000 EACH	_____._____	_____._____
0280	646.9310 Marking Removal Special Marking Water Blasting	4.000 EACH	_____._____	_____._____
0282	649.0150 Temporary Marking Line Removable Tape 4-Inch	14,657.000 LF	_____._____	_____._____
0284	649.0505 Temporary Marking Arrow Paint	14.000 EACH	_____._____	_____._____
0286	649.0520 Temporary Marking Arrow Epoxy	12.000 EACH	_____._____	_____._____
0288	649.0760 Temporary Marking Raised Pavement Marker Type I	306.000 EACH	_____._____	_____._____
0290	653.0905 Removing Pull Boxes	5.000 EACH	_____._____	_____._____
0292	674.0300 Remove Cable	610.000 LF	_____._____	_____._____
0294	690.0150 Sawing Asphalt	3,918.000 LF	_____._____	_____._____

Proposal ID: 20180213034 Project(s): 1035-04-71

Federal ID(s): WISC 2018170

SECTION: 0001 Contract Items

Alt Set ID: Alt Mbr ID:

Proposal Line Number	Item ID Description	Approximate Quantity and Units	Unit Price	Bid Amount
0296	690.0250 Sawing Concrete	88,312.000 LF	_____._____	_____._____
0298	ASP.1T0A On-the-Job Training Apprentice at $5.00/HR	1,200.000 HRS	5.00000	6,000.00
0300	ASP.1T0G On-the-Job Training Graduate at $5.00/HR	2,000.000 HRS	5.00000	10,000.00
0302	SPV.0035 Special 005. Backfill Slurry	74.000 CY	_____._____	_____._____
0304	SPV.0045 Special 001. Portable Speed Trailer	150.000 DAY	_____._____	_____._____
0306	SPV.0045 Special 002. Dynamic Late Merge System	150.000 DAY	_____._____	_____._____
0308	SPV.0060 Special 003. Cover Plate Left in Place	2.000 EACH	_____._____	_____._____
0310	SPV.0060 Special 016. Mobilization Emergency Pavement Repair	11.000 EACH	_____._____	_____._____
0312	SPV.0060 Special 027. Manholes 10-FT Diameter	3.000 EACH	_____._____	_____._____
0314	SPV.0060 Special 028. Sign Support Galvanized Posts, 8.5-FT	16.000 EACH	_____._____	_____._____
0316	SPV.0060 Special 040. Crash Cushions Temporary Left In Place	10.000 EACH	_____._____	_____._____
0318	SPV.0060 Special 052. Wedling Sewer Access Covers	29.000 EACH	_____._____	_____._____
0320	SPV.0060 Special 092. Reconnect Storm Sewer	16.000 EACH	_____._____	_____._____
0322	SPV.0060 Special 098. Maintain and Salvage Crash Cushions Temporary Left In Place	1.000 EACH	_____._____	_____._____

Proposal ID: 20180213034 Project(s): 1035-04-71

Federal ID(s): WISC 2018170

SECTION: 0001 Contract Items

Alt Set ID: Alt Mbr ID:

Proposal Line Number	Item ID Description	Approximate Quantity and Units	Unit Price	Bid Amount
0324	SPV.0075 Special 090. Pavement Cleanup Project 1035-04-71	100.000 HRS	_____._____	_____._____
0326	SPV.0090 Special 017. Concrete Barrier Temporary Precast Delivered Special	99,425.000 LF	_____._____	_____._____
0328	SPV.0090 Special 018. Maintain Concrete Barrier Temporary Precast	19,140.000 LF	_____._____	_____._____
0330	SPV.0090 Special 052. Drain Slotted Vane Longitudinal	4,984.000 LF	_____._____	_____._____
0332	SPV.0090 Special 084. Heavy Duty Silt Fence	6,473.000 LF	_____._____	_____._____
0334	SPV.0090 Special 090. Temporary Glare Screen Left In Place	60,303.000 LF	_____._____	_____._____
0336	SPV.0105 Special 089. Survey Project ID 1035-04-71	LS	LUMP SUM	_____._____
0338	SPV.0135 Special 001. Field Office Special	3.000 MON	_____._____	_____._____
0340	SPV.0170 Special 002. Removal and Disposal of Invasive Plant Species	4.000 STA	_____._____	_____._____
0342	SPV.0180 Special 004. Removing Concrete Rumble Strips	5,061.000 SY	_____._____	_____._____
0344	SPV.0180 Special 013. Profile Milling	56,910.000 SY	_____._____	_____._____
0346	SPV.0195 Special 004. HMA Longitudinal Joint Repair	1,100.000 TON	_____._____	_____._____
0348	643.0500 Traffic Control Flexible Tubular Marker Posts	300.000 EACH	_____._____	_____._____
0350	643.0600 Traffic Control Flexible Tubular Marker Bases	300.000 EACH	_____._____	_____._____

Proposal ID: 20180213034 Project(s): 1035-04-71

Federal ID(s): WISC 2018170

SECTION: 0001 Contract Items

Alt Set ID: Alt Mbr ID:

Proposal Line Number	Item ID Description	Approximate Quantity and Units	Unit Price	Bid Amount
0352	649.0105 Temporary Marking Line Paint 4-Inch	323,339.000 LF	_____._____	_____._____
0354	649.0205 Temporary Marking Line Paint 8-Inch	17,023.000 LF	_____._____	_____._____
0356	649.0250 Temporary Marking Line Removable Tape 8-Inch	410.000 LF	_____._____	_____._____
0358	SPV.0105 Special 005. Bird Deterrent System	LS	LUMP SUM	_____._____
	Section: 0001		Total:	_____._____

Total Bid: _____._____