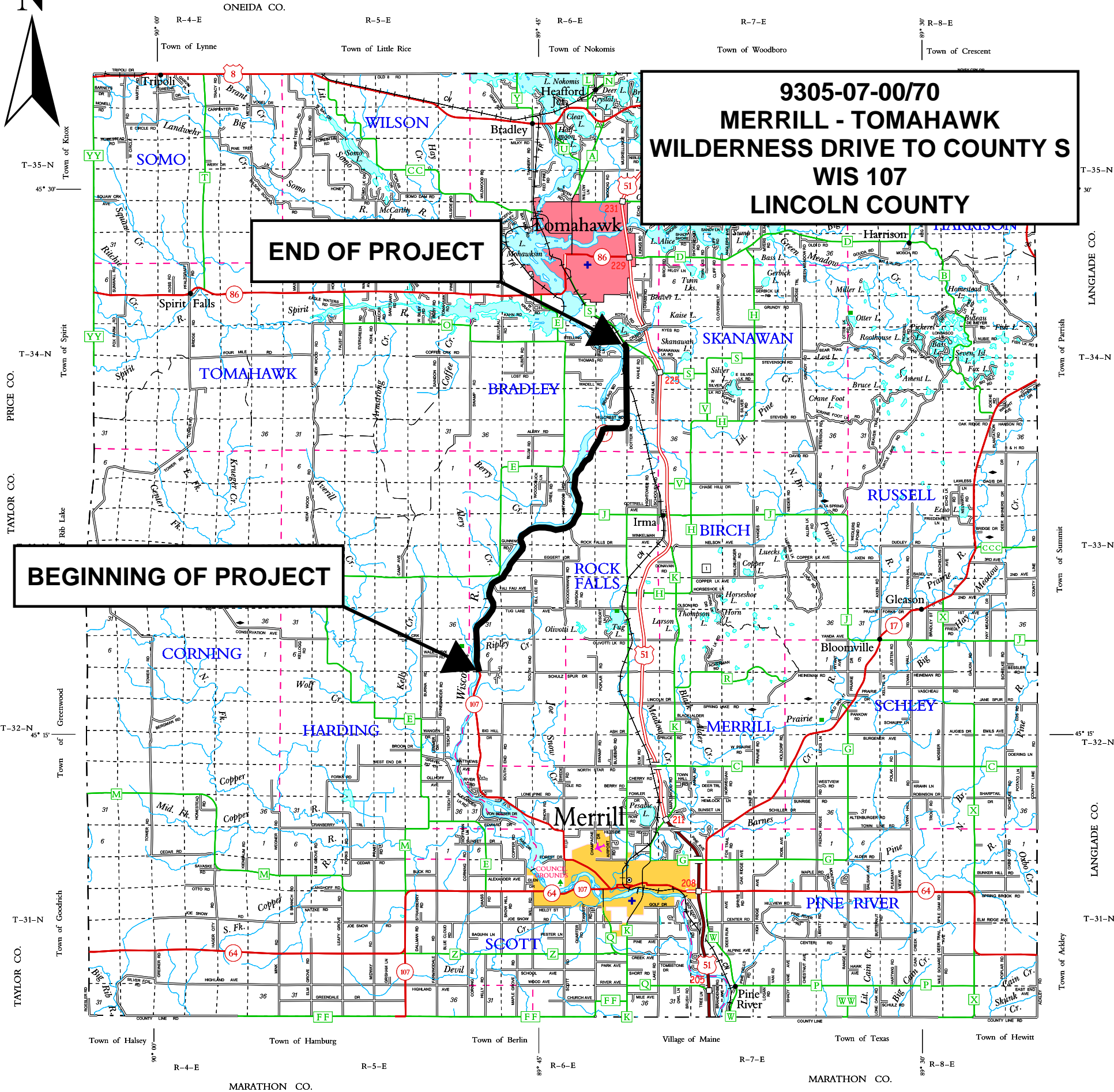


# PROJECT LOCATION MAP

ONEIDA CO.

LINCOLN 35-NC



**9305-07-00/70**  
**MERRILL - TOMAHAWK**  
**WILDERNESS DRIVE TO COUNTY S**  
**WIS 107**  
**LINCOLN COUNTY**

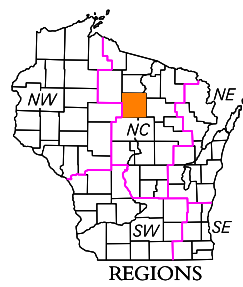

**END OF PROJECT**

**BEGINNING OF PROJECT**

## LEGEND

- Freeway
- Multilane Divided
- U.S. or State Hwy
- County Trunk Hwy
- Town Road
- Firelane
- Railroad
- State Trail
- Interchange
- Highway Separation
- Interstate Highway No.
- U.S. Highway No.
- State Highway No.
- County Highway Letter
- State Boundary
- County Boundary
- Civil Town Boundary
- Section Line
- Dam
- Hospital
- Airport
- County Seat
- Unincorporated Village
- Fish Hatchery
- Game Farm
- Public Hunt or Fish Grds.
- Public Camp & Picnic Grds.
- Ranger Station
- State Park
- County Park
- Rest Area
- Wayside
- Modern Facilities
- Rustic Facilities
- Lincoln Hills School

## CIVIL TOWNS



SECTION NUMBERING OF A TOWNSHIP

6	5	4	3	2	1
7	8	9	10	11	12
18	17	16	15	14	13
19	20	21	22	23	24
30	29	28	27	26	25
31	32	33	34	35	36

## MILES OF HIGHWAY

as of Dec. 31, 2019

STATE..... 156  
 COUNTY..... 270  
 LOCAL ROADS..... 868  
 OTHER ROADS..... 27  
 TOTAL FOR COUNTY..... 1321

Land Area (2010 Census) ..... 879 sq mi  
 Population (2010 Census) ..... 28743  
 County Seat ..... Merrill

## LINCOLN CO.

DEPARTMENT OF TRANSPORTATION  
 Madison, Wisconsin

SCALE MILES

Corrected for  
 JAN. 2021

Base compiled from U.S.G.S. Quadrangles  
 1:100,000 Series

LINCOLN 35-NC

For boundaries of public hunting and fishing grounds please contact the Department of Natural Resources