

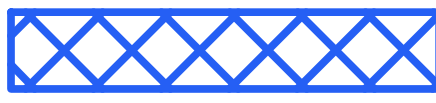
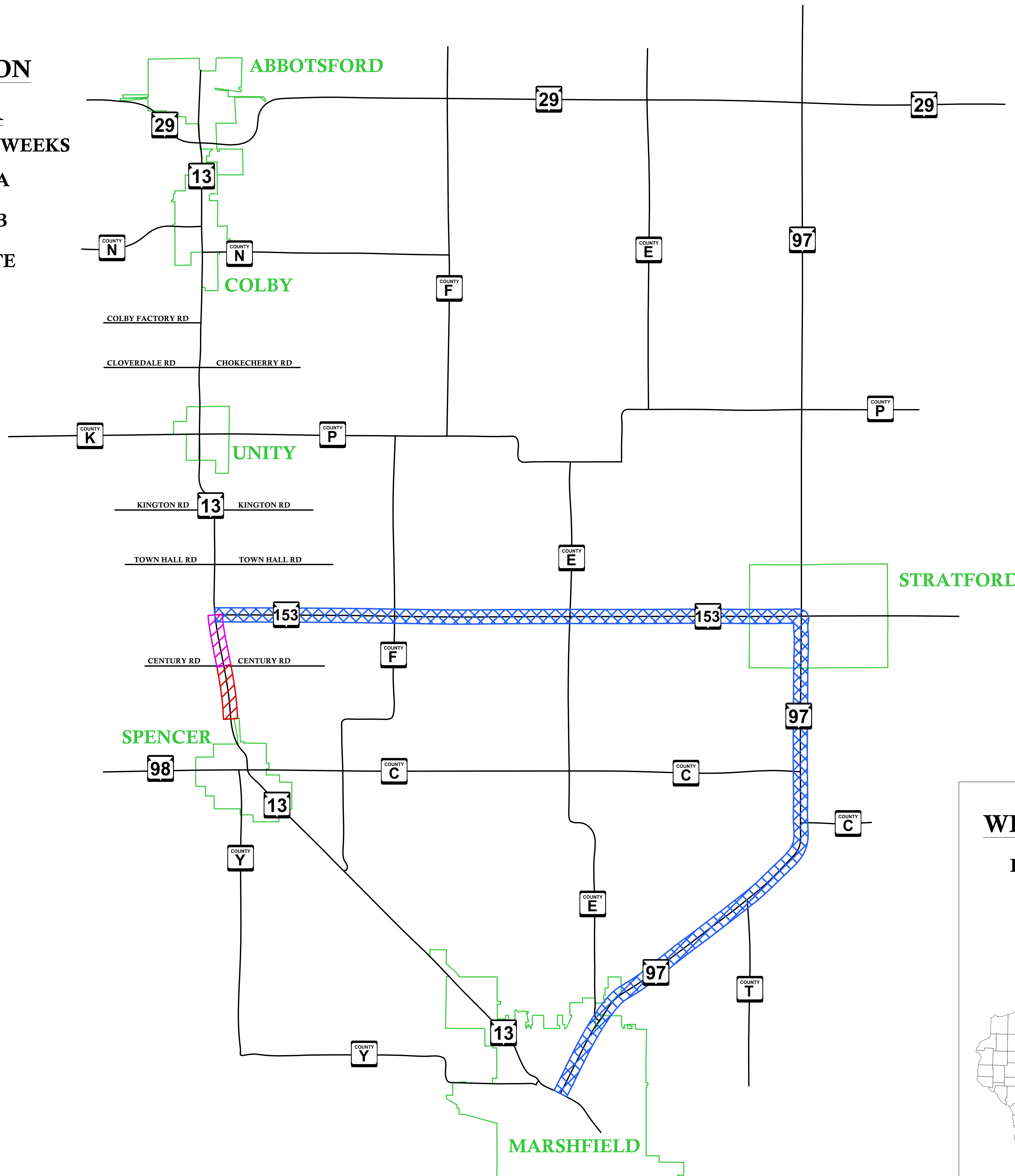



# STAGE 2 CONSTRUCTION

## STAGING & DETOUR

STAGE 2 DURATION = 4 TO 5 WEEKS

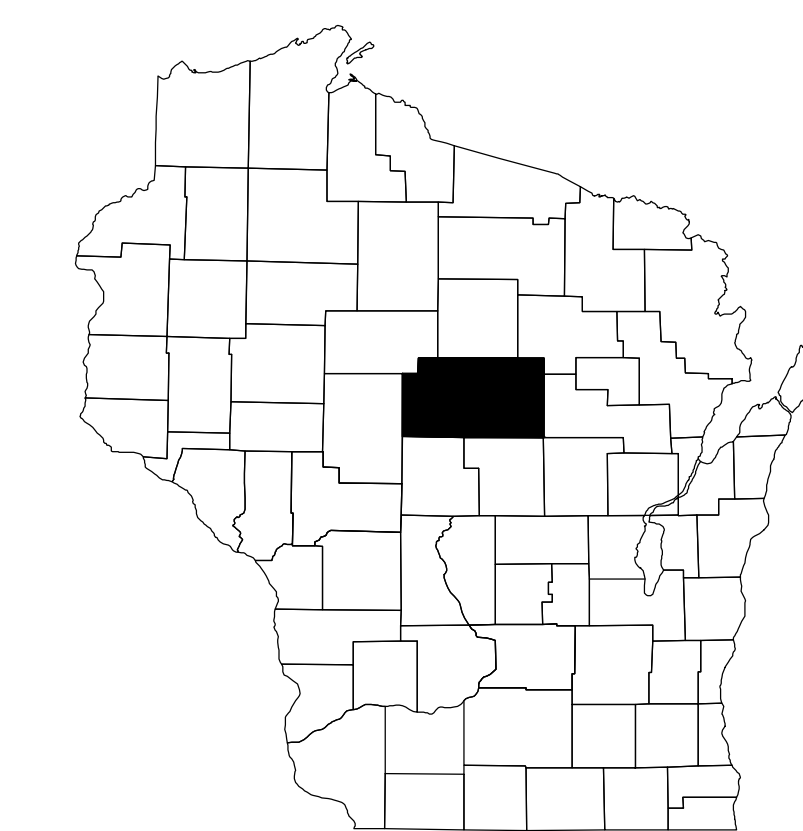
-  WORK ZONE 2A
-  WORK ZONE 2B
-  DETOUR ROUTE



## WIS 13 IMPROVEMENTS

PROJECT I.D. 1620-01-62/63  
WIS 98 TO COUNTY N  
WIS 13  
MARATHON COUNTY

MAP 7 OF 10



PRELIMINARY  
PUBLIC INVOLVEMENT  
EXHIBIT DATE: FEBRUARY 26, 2021  
AERIAL PHOTO (2014) IS SHOWN PER  
WISCONSIN VIEW GIS DATA

