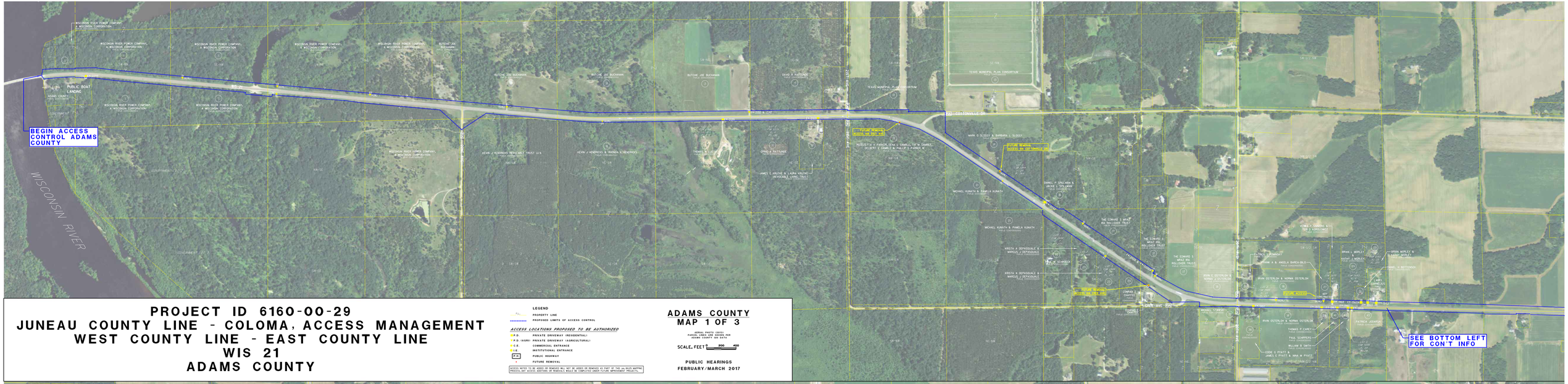

PROJECT ID 6160-00-29
JUNEAU COUNTY LINE - COLOMA, ACCESS MANAGEMENT
WEST COUNTY LINE - EAST COUNTY LINE
WIS 21
ADAMS COUNTY

LEGEND

- PROPERTY LINE
- PROPOSED LIMITS OF ACCESS CONTROL

ACCESS LOCATIONS PROPOSED TO BE AUTHORIZED

- P.D. — PRIVATE DRIVEWAY (RESIDENTIAL)
- P.D. (AGRI) — PRIVATE DRIVEWAY (AGRICULTURAL)
- C.E. — COMMERCIAL ENTRANCE
- I.E. — INSTITUTIONAL ENTRANCE
- P.H. — PUBLIC HIGHWAY
- FUTURE REMOVAL

ACCESS NOTED TO BE ADDED OR REMOVED WILL NOT BE ADDED OR REMOVED AS PART OF THIS WISLR MAPPING PROJECT. ANY ACCESS ADDITIONS OR REMOVALS WOULD BE COMPLETED UNDER FUTURE IMPROVEMENT PROJECT(S).

ADAMS COUNTY
MAP 1 OF 3

AERIAL PHOTO (2015)
PROPERTY LINE DATA PER ADAMS COUNTY GIS DATA

SCALE, FEET 0 200 400

PUBLIC HEARINGS
FEBRUARY/MARCH 2017

PROJECT ID 6160-00-29
JUNEAU COUNTY LINE - COLOMA, ACCESS MANAGEMENT
WEST COUNTY LINE - EAST COUNTY LINE
WIS 21
ADAMS COUNTY

LEGEND

PROPERTY LINE

PROPOSED LIMITS OF ACCESS CONTROL

ACCESS LOCATIONS PROPOSED TO BE AUTHORIZED

P.D. PRIVATE DRIVEWAY (RESIDENTIAL)

P.D. (AGRI) PRIVATE DRIVEWAY (AGRICULTURAL)

C.E. COMMERCIAL ENTRANCE

I.E. INSTITUTIONAL ENTRANCE

P.H. PUBLIC HIGHWAY

F.R. FUTURE REMOVAL

ACCESS NOTED TO BE ADDED OR REMOVED WILL NOT BE ADDED OR REMOVED AS PART OF THIS JUL RAZR MAPPING PROCESS, ANY ACCESS ADDITIONS OR REMOVALS WOULD BE COMPLETED UNDER FUTURE IMPROVEMENT PROJECTS.

ADAMS COUNTY
MAP 2 OF 3

AERIAL PHOTO (2015)
PARCEL LINES ARE SHOWN PER ADAMS COUNTY GIS DATA

SCALE, FEET 0 200 400

PUBLIC HEARINGS
FEBRUARY/MARCH 2017

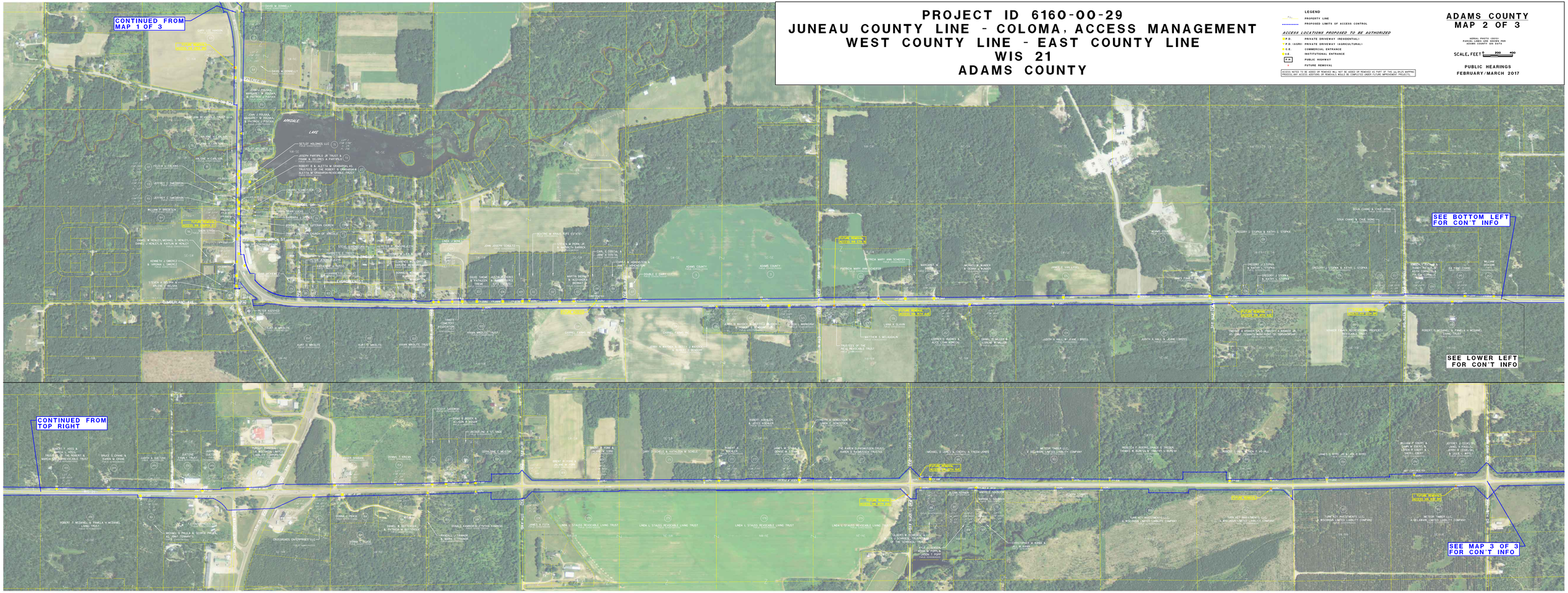
CONTINUED FROM MAP 1 OF 3
SEE BOTTOM LEFT FOR CON'T INFO
SEE LOWER LEFT FOR CON'T INFO
CONTINUED FROM TOP RIGHT
SEE MAP 3 OF 3 FOR CON'T INFO
ARCADIA LAKE
CLIMBER AND AVE
CHURCH ST
ROSE DR
ROSE ST
EVERGREEN ST
CEDAR ST
CEDAR CT
CEDAR DR
PEARL ST
MAIN ST
MAPLE ST
PINE ST
ELM ST
OAK ST
HILL AVE
MAY AVE
MAY CIR
MAY LN
MAY RD
MAY ST
MAY WAY
MAY CIR
MAY LN
MAY RD
MAY ST
MAY WAY
MAY AVE

PROJECT ID 6160-00-29
JUNEAU COUNTY LINE - COLOMA, ACCESS MANAGEMENT
WEST COUNTY LINE - EAST COUNTY LINE
WIS 21
ADAMS COUNTY

LEGEND

PROPERTY LINE

PROPOSED LIMITS OF ACCESS CONTROL

ACCESS LOCATIONS PROPOSED TO BE AUTHORIZED

- P.D. PRIVATE DRIVEWAY (RESIDENTIAL)
- P.D.(AGRI) PRIVATE DRIVEWAY (AGRICULTURAL)
- C.E. COMMERCIAL ENTRANCE
- I.E. INSTITUTIONAL ENTRANCE
- P.H. PUBLIC HIGHWAY
- F. FUTURE REMOVAL

ACCESS NOTED TO BE ADDED OR REMOVED WILL NOT BE ADDED OR REMOVED AS PART OF THIS J&A RAJ15 MAPPING PROCESS. ANY ACCESS ADDITIONS OR REMOVALS WOULD BE COMPLETED UNDER FUTURE IMPROVEMENT PROJECTS.

ADAMS COUNTY
MAP 3 OF 3

AERIAL PHOTO (2015)
PARCEL LINES ARE SHOWN PER ADAMS COUNTY GIS DATA

SCALE, FEET 0 200 400
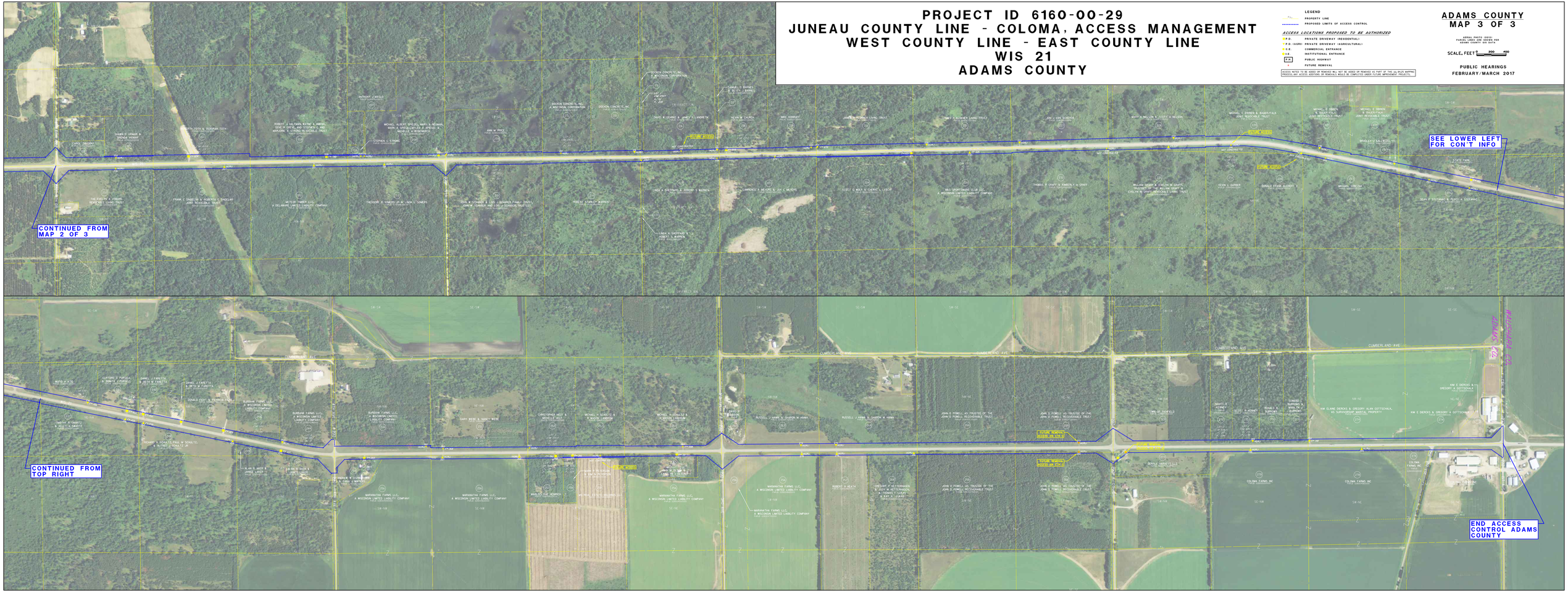
PUBLIC HEARINGS
FEBRUARY/MARCH 2017