


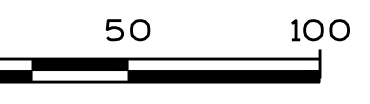


WIS 29 IMPROVEMENTS

PROJECT I.D. 1058-23-02/72
WITTENBERG - SHAWANO
COUNTY MMM/CLARK DRIVE INTERSECTION
WIS 29
SHAWANO COUNTY

- LEGEND**
-  EXISTING RIGHT-OF-WAY
 -  EXISTING WETLAND BOUNDARY
 -  PROPOSED GRADING LIMITS
 -  PROPOSED WETLAND IMPACTS

SCALE, FEET 

MAP 4 OF 4
ALTERNATIVE C2: ACCESS CONTROL (RIGHT-IN/RIGHT-OUT/LEFT-IN ACCESS) WITH CLARK DRIVE CLOSURE

AERIAL PHOTO (2015) IS SHOWN PER WISCONSIN VIEW GIS DATA

