


PUBLIC INVOLVEMENT
SEPTEMBER 2021

SCALE, FEET 0 50 100









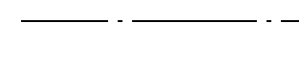
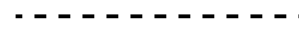


WIS 32 IMPROVEMENTS

PROJECT I.D. 9130-03-02/72
WABENO - CRANDON
COUNTY C TO FOREST AVE
WIS 32
FOREST COUNTY

CRANDON AVE TO END PROJECT DETAIL
(MAP 3 OF 3)

LEGEND

-  SIDEWALK AND CURB RAMP IMPROVEMENTS
-  FULL DEPTH ASPHALT PAVEMENT
-  NEW PAVEMENT SURFACE
-  STORM SEWER IMPROVEMENTS
-  EXISTING RIGHT-OF-WAY
-  PROPOSED RIGHT-OF-WAY
-  PROPOSED TEMPORARY EASEMENT
-  PROPOSED PERMANENT EASEMENT
-  PROPERTY LINES
-  GRADING LIMITS

AERIAL PHOTO (2020) IS SHOWN PER
FOREST COUNTY GIS DATA

