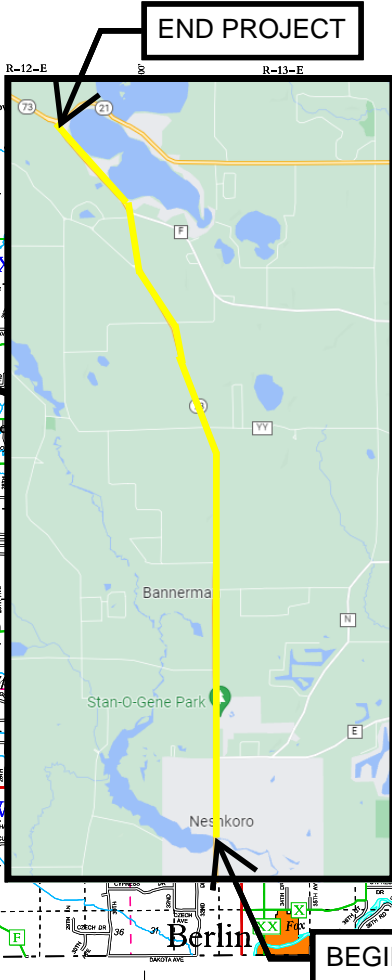


**Project Location Map**  
 Project ID: 6530-01-00/70  
 Princeton - Plainfield  
 White River Bridge to WIS 21  
 WIS 73  
 Marquette/Waushara County

PORTAGE CO. WAUPACA CO. WAUPACA CO.

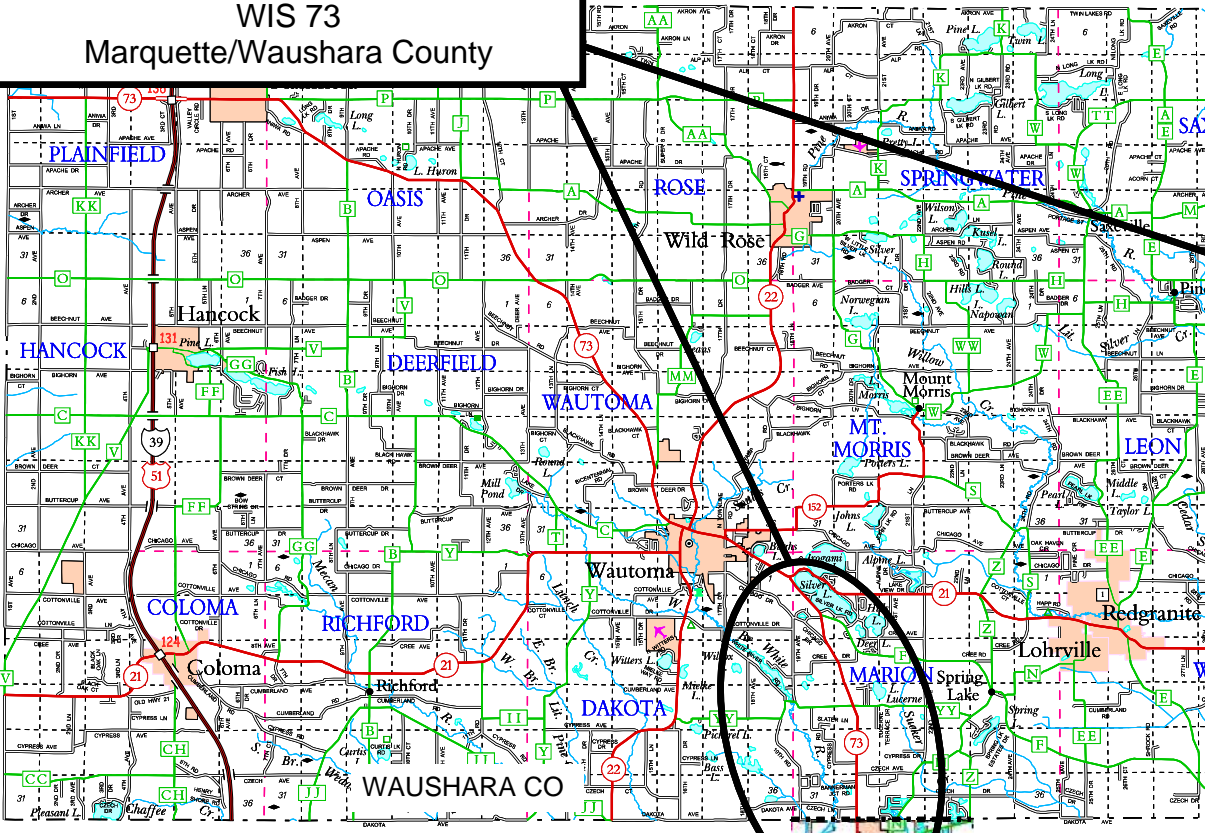
R-10-E R-11-E  
 Town of Belmont Town of Dayton



**END PROJECT**

**BEGIN PROJECT**

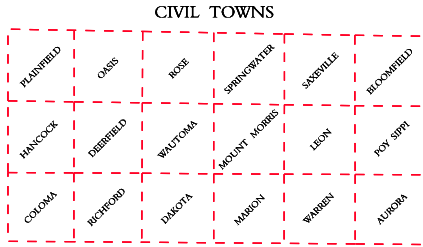
ADAMS CO. T-20-N  
 Town of Isola  
 T-19-N  
 Town of Calburn  
 T-18-N  
 Town of Richfield  
 ADAMS CO.



WINNEBAGO CO. T-20-N  
 Town of Wolf River  
 T-19-N  
 Town of Poygan  
 T-18-N  
 Town of Rushfield  
 SAAGO CO.

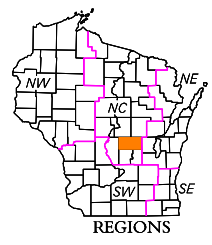
44° 00' R-8-E R-9-E R-10-E R-12-E R-13-E  
 MARQUETTE CO. MARQUETTE CO. GREEN LAKE CO. GREEN LAKE CO.

- LEGEND**
- Freeway
  - Multilane Divided
  - U.S. or State Hwy
  - County Trunk Hwy
  - Town Road
  - Firelane
  - Railroad
  - State Trail
  - Interchange
  - Highway Separation
  - Interstate Highway No.
  - U.S. Highway No.
  - State Highway No.
  - County Highway Letter
  - State Boundary
  - County Boundary
  - Civil Town Boundary
  - Section Line
  - Dam
  - Hospital
  - Airport
  - County Seat
  - Unincorporated Village
  - Fish Hatchery
  - Game Farm
  - Public Hunt or Fish Grds.
  - Public Camp & Picnic Grds.
  - Ranger Station
  - State Park
  - County Park
  - Rest Area
  - Wayside
  - Redgranite Correctional Inst.



**SECTION NUMBERING OF A TOWNSHIP**

6	5	4	3	2	1
7	8	9	10	11	12
18	17	16	15	14	13
19	20	21	22	23	24
30	29	28	27	26	25
31	32	33	34	35	36



**MILES OF HIGHWAY**  
 as of Dec. 31, 2019

STATE	132
COUNTY	333
LOCAL ROADS	866
OTHER ROADS	0
<b>TOTAL FOR COUNTY</b>	<b>1331</b>

**WAUSHARA CO.**

DEPARTMENT OF TRANSPORTATION

Madison, Wisconsin  
 SCALE 0 1 2 MILES

Corrected for  
 JAN. 2021  
 Base compiled from U.S.G.S. Quadrangles  
 1:80,000 Series