

WIS 32 Crash Location Map






NOT TO SCALE



City of De Pere



LEGEND

-  PROJECT STUDY AREA
-  INTERSECTION CRASHES
-  MIDBLOCK CRASHES
- TOTAL CRASHES (WEATHER RELATED)

CRASH DATA: 2006-2011

