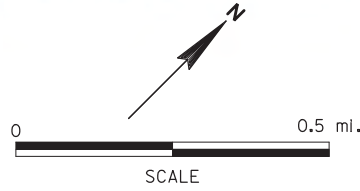


LEGEND			
	EXISTING INTERCHANGE		ACCESS REMOVAL
	EXISTING GRADE SEPARATION		TYPE Residential
	APPROXIMATE WETLAND BOUNDARY		Agricultural
	HISTORICAL BUILDING		Commercial
	PROPOSED ROADWAY		Utility
	PROPOSED CUL-DE-SAC		Cemetery
	PROPOSED STRUCTURE		
	OBLITERATE ROADWAY		
	POTENTIAL RELOCATION		

US 151 FREEWAY STUDY PRELIMINARY CONCEPTS - ALTERNATIVE 1C -

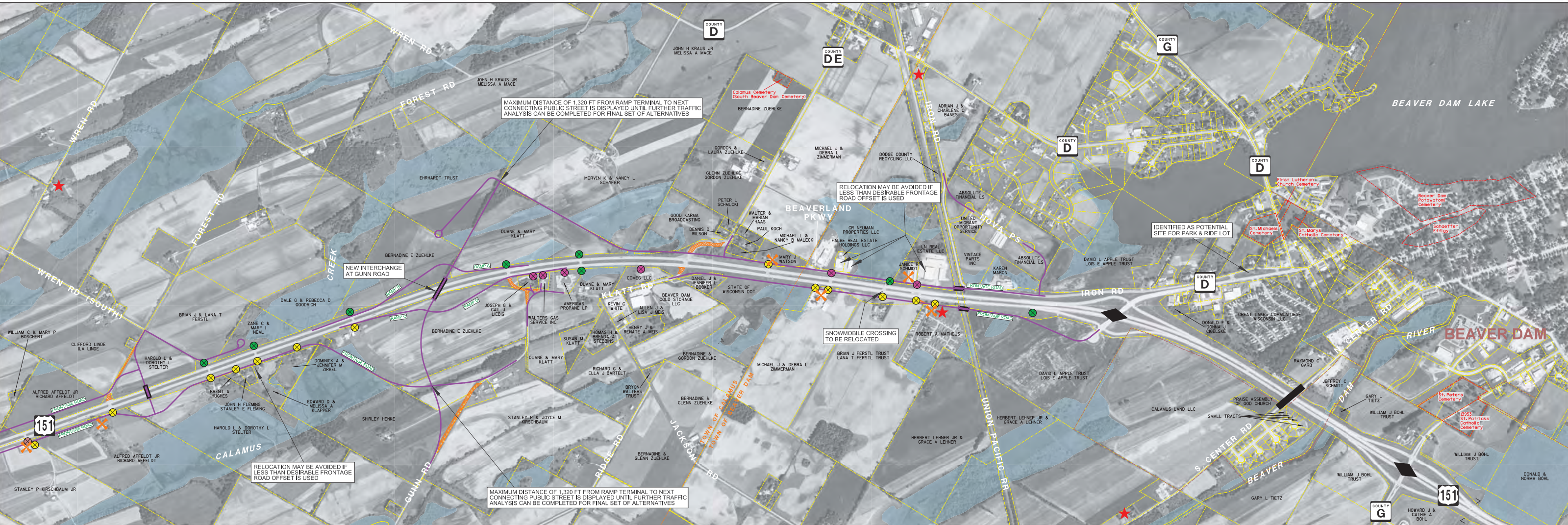
**PROPOSED INTERCHANGE AT CTH S, GUNN ROAD
PROPOSED OVERPASS AT SALEM ROAD, FOREST ROAD**

(SHEET 1 OF 2)



PROJECT ID: 1110-00-09
COLUMBUS TO WAUPUN
DODGE COUNTY



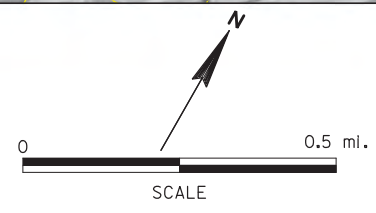


LEGEND					
	EXISTING INTERCHANGE		PROPOSED ROADWAY		ACCESS REMOVAL
	EXISTING GRADE SEPARATION		PROPOSED CUL-DE-SAC		TYPE Residential
	APPROXIMATE WETLAND BOUNDARY		PROPOSED STRUCTURE		Agricultural
	HISTORICAL BUILDING		OBLITERATE ROADWAY		Commercial
			POTENTIAL RELOCATION		Utility
					Cemetery

US 151 FREEWAY STUDY PRELIMINARY CONCEPTS - ALTERNATIVE 1C -

PROPOSED INTERCHANGE AT CTH S, GUNN ROAD PROPOSED OVERPASS AT SALEM ROAD, FOREST ROAD

(SHEET 2 OF 2)



PROJECT ID: 1110-00-09
COLUMBUS TO WAUPUN
DODGE COUNTY

