

R-1-E R-2-E R-3-E R-4-E R-5-E SAUK CO.

Town of Orion

RICHLAND CO.

SAUK CO.

Town of Troy

GRANT CO.

T-8-N

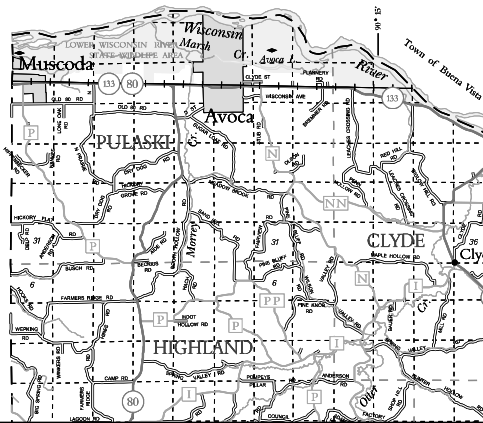
Town of Muscoda

Town of Maunacme

DANE CO.

T-7-N

T-6-N



PROJECT LOCATION
PROJECT I.D. 5952-03-04
EDMUND - MINERAL POINT
MINERAL POINT BRANCH BRIDGE
STH 39
IOWA COUNTY

T-5-N

Town of Clifton

Town of Black Earth

T-8-N

Town of Vermont

T-7-N

Town of Blue Mounds

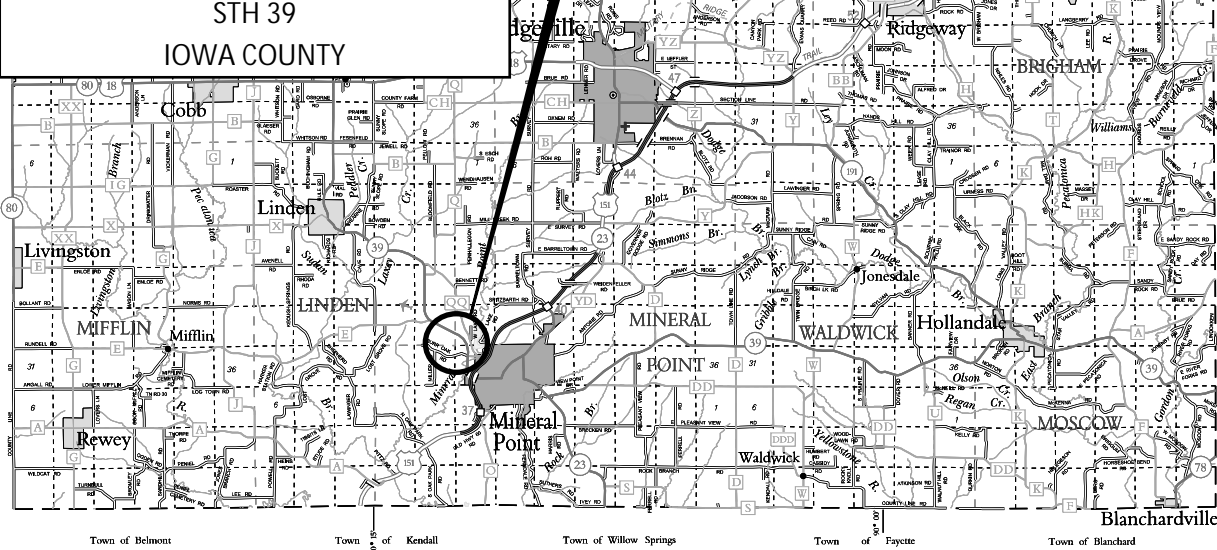
T-6-N

Town of Perry

T-5-N

Town of York

T-4-N



Town of Belmont

Town of Kendall

Town of Willow Springs

Town of Fayette

Town of Blanchard

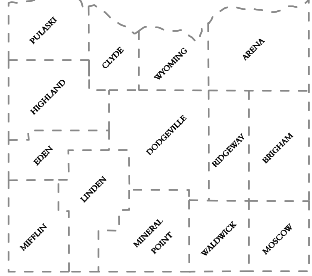
LAFAYETTE CO.

LAFAYETTE CO.

LEGEND

- Freeway
- Multilane Divided
- U.S. or State Hwy
- County Trunk Hwy
- Town Road
- Firelane
- Railroad
- State Trail
- Interchange
- Highway Separation
- Interstate Highway No.
- U.S. Highway No.
- State Highway No.
- County Highway Letter
- State Boundary
- County Boundary
- Civil Town Boundary
- Section Line
- Dam
- Hospital
- Airport
- County Seat
- Unincorporated Village
- Fish Hatchery
- Game Farm
- Public Hunt. or Fish Grds.
- Public Camp & Picnic Grds.
- Ranger Station
- State Park
- County Park
- Rest Area
- Wayside
- Without Facilities
- Modern Facilities
- Basic Facilities

CIVIL TOWNS



SECTION NUMBERING OF A TOWNSHIP

6	5	4	3	2	1
7	8	9	10	11	12
13	14	15	16	17	18
19	20	21	22	23	24
25	26	27	28	29	30
31	32	33	34	35	36

MILES OF HIGHWAY as of Dec. 31, 2019

STATE	170
COUNTY	367
LOCAL ROADS	785
OTHER ROADS	1
TOTAL FOR COUNTY	1323

Land Area (2019 Census) 763 sq mi
 Population (2019 Census) 2567
 County Seat Dodgeville

IOWA CO.

DEPARTMENT OF TRANSPORTATION

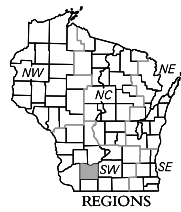
Madison, Wisconsin

SCALE 0 1 2 MILES

Corrected for

JAN. 2021

Date compiled from U.S.G.S. Quadrangles 1:50,000 Series



For boundaries of public hunting and fishing grounds please contact the Department of Natural Resources